HWRF for sandy18l.2012102618_H143 FCT 00hr domain=i
apcpsfc (kg/m/m) Min=0 Max=0

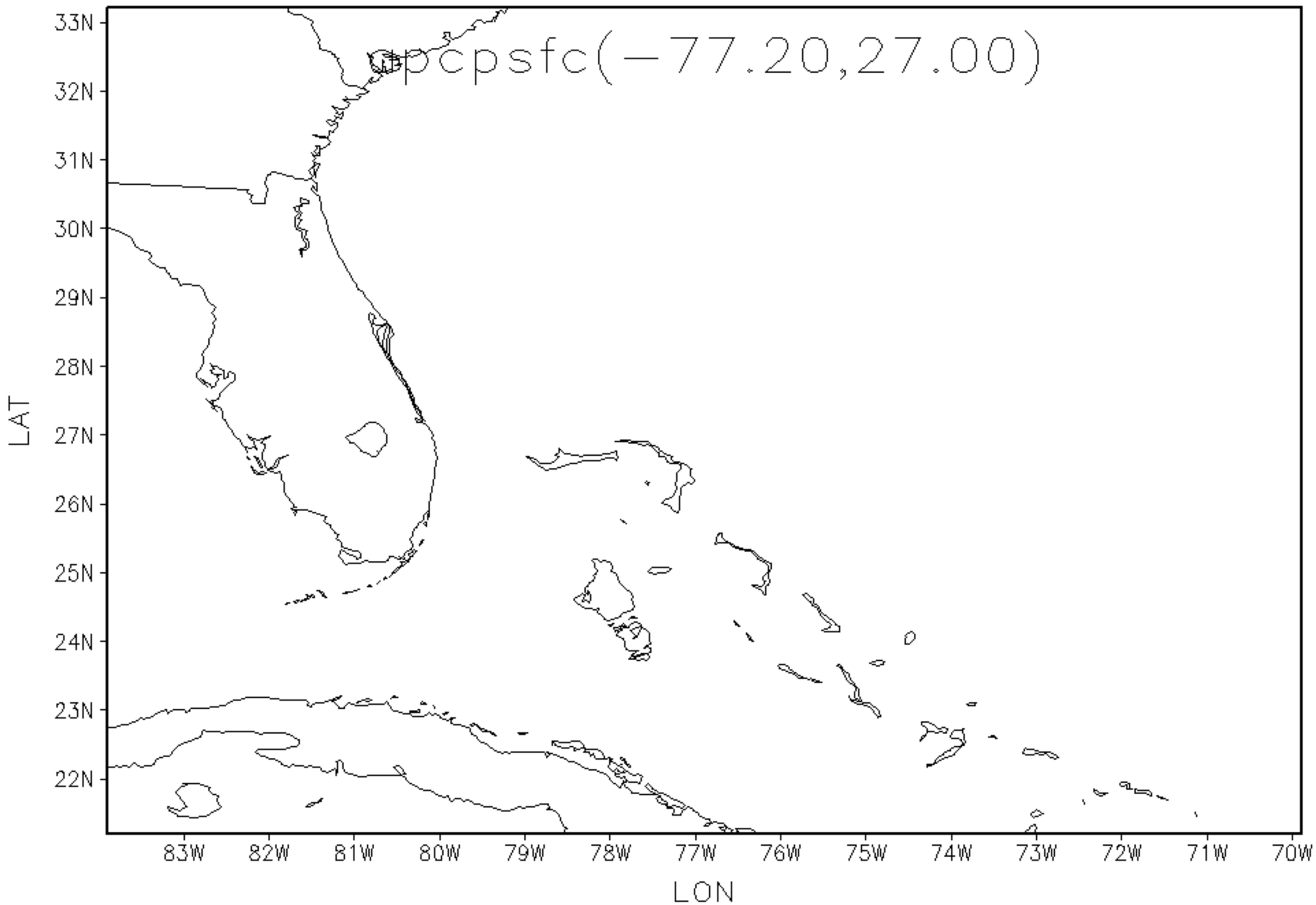

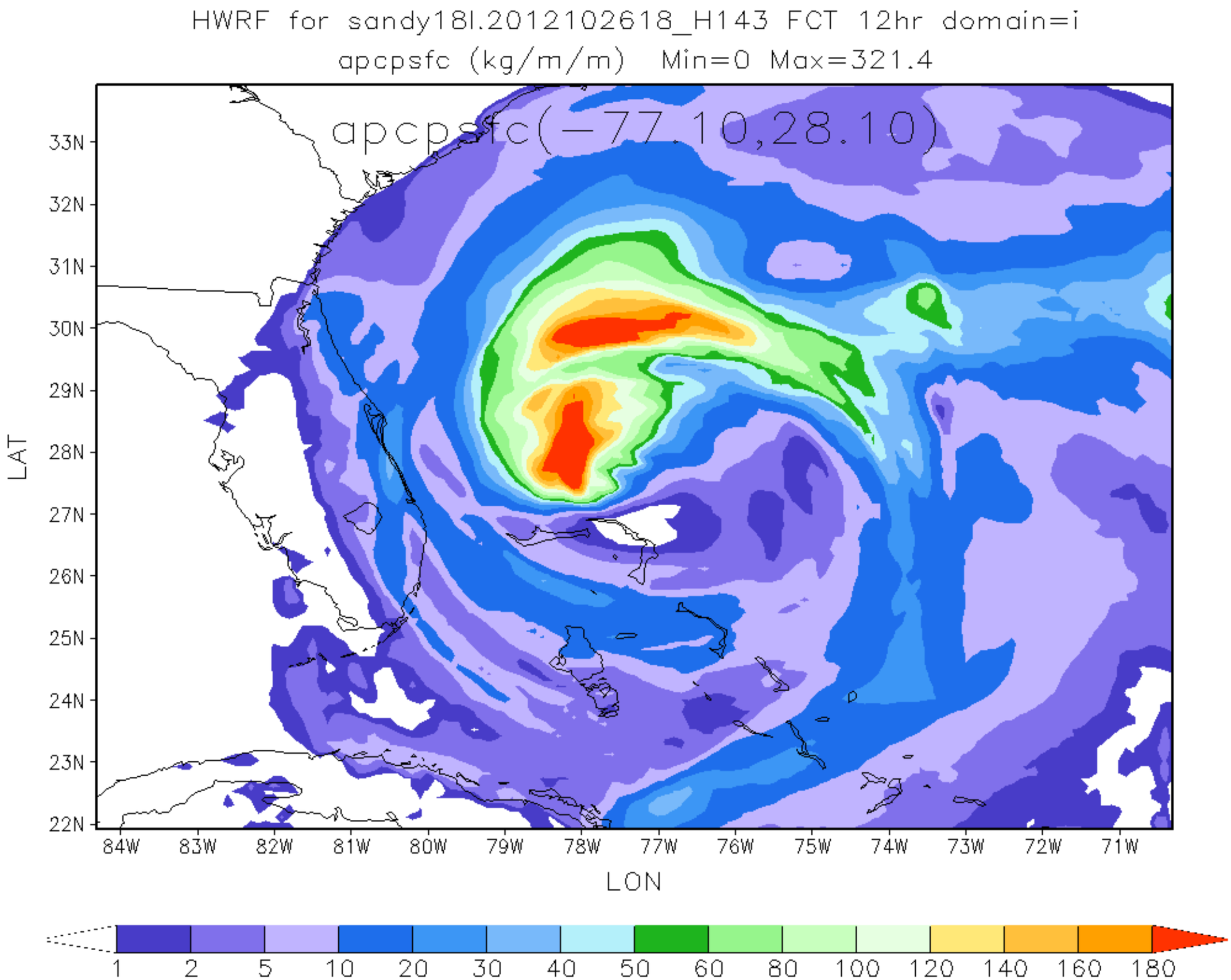
HWRF for sandy18l.2012102618_H143 FCT 12hr domain=i
apcpsfc (kg/m/m) Min=0 Max=321.4
apcpsfc(-77.10,28.10)
33N
32N
31N
30N
29N
28N
27N
26N
25N
24N
23N
22N
LAT
84W
83W
82W
81W
80W
79W
78W
77W
76W
75W
74W
73W
72W
71W
LON
1
2
5
10
20
30
40
50
60
80
100
120
140
160
180

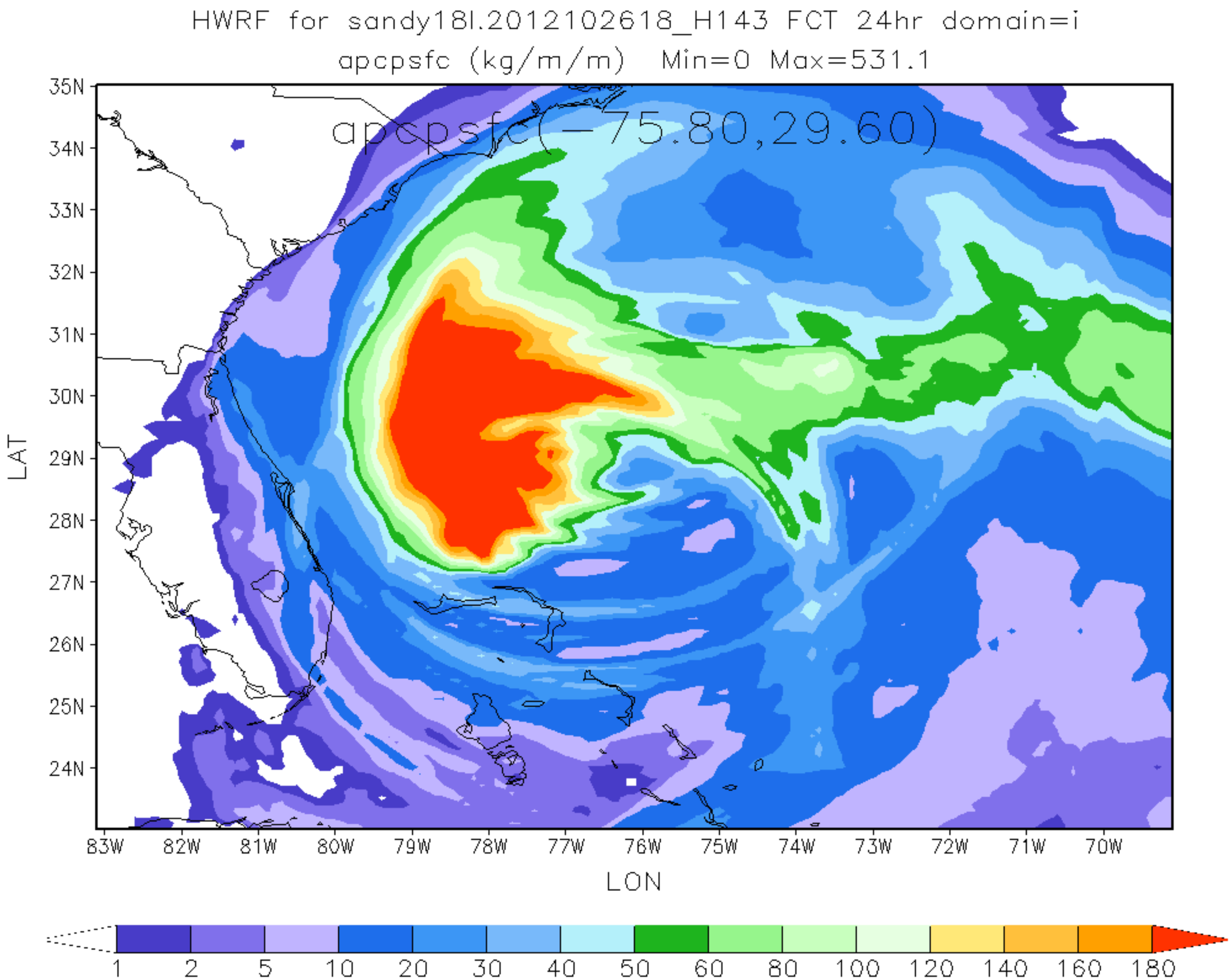
HWRF for sandy18l.2012102618_H143 FCT 24hr domain=i
apcpsfc (kg/m/m) Min=0 Max=531.1
apcpsfc(-75.80,29.60)
35N
34N
33N
32N
31N
30N
29N
28N
27N
26N
25N
24N
LAT
83W
82W
81W
80W
79W
78W
77W
76W
75W
74W
73W
72W
71W
70W
LON
1
2
5
10
20
30
40
50
60
80
100
120
140
160
180

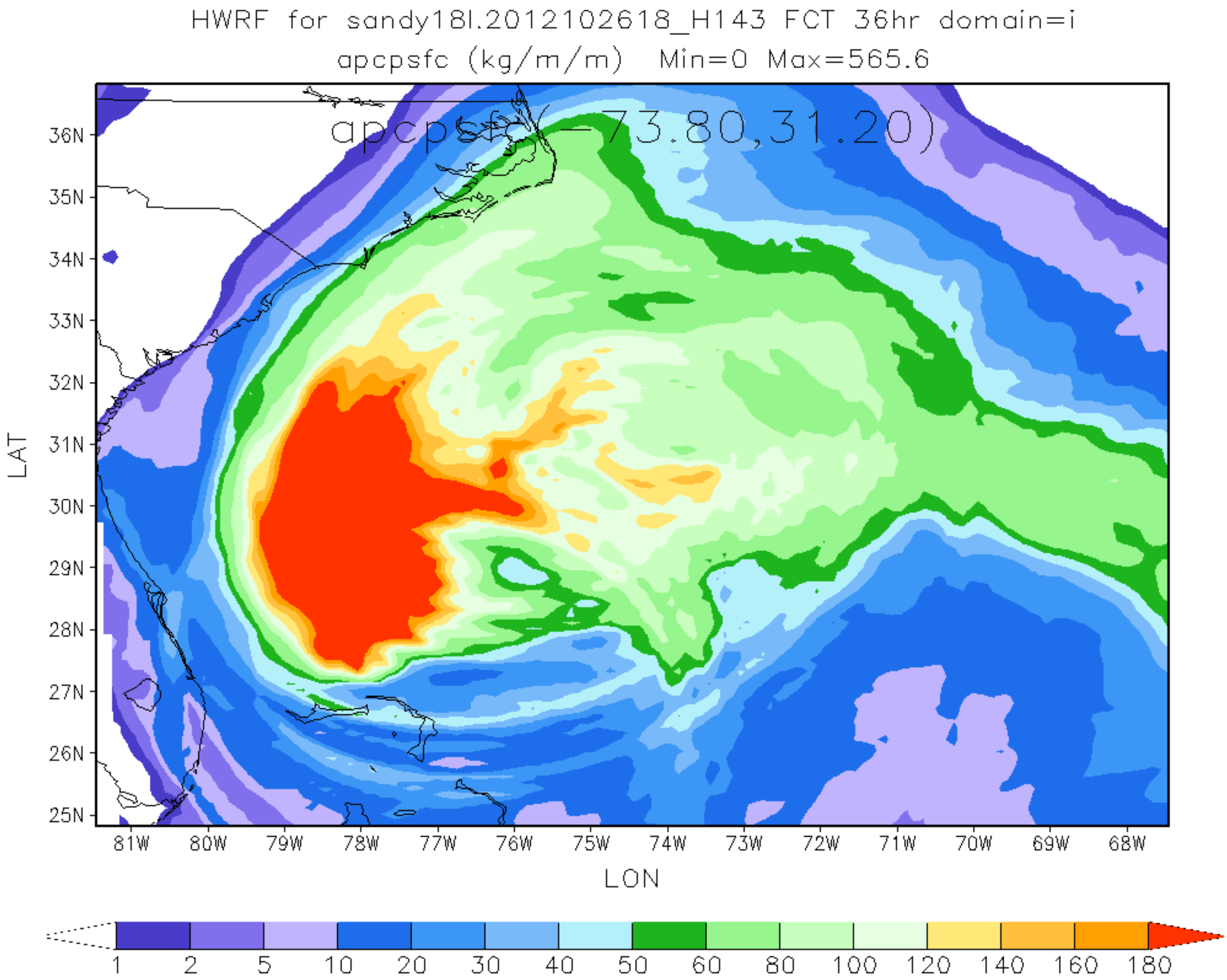
HWRF for sandy18l.2012102618_H143 FCT 36hr domain=i
apcpsfc (kg/m/m) Min=0 Max=565.6
apcpsfc(-73.80,31.20)
36N
35N
34N
33N
32N
31N
30N
29N
28N
27N
26N
25N
LAT
81W
80W
79W
78W
77W
76W
75W
74W
73W
72W
71W
70W
69W
68W
LON
1
2
5
10
20
30
40
50
60
80
100
120
140
160
180

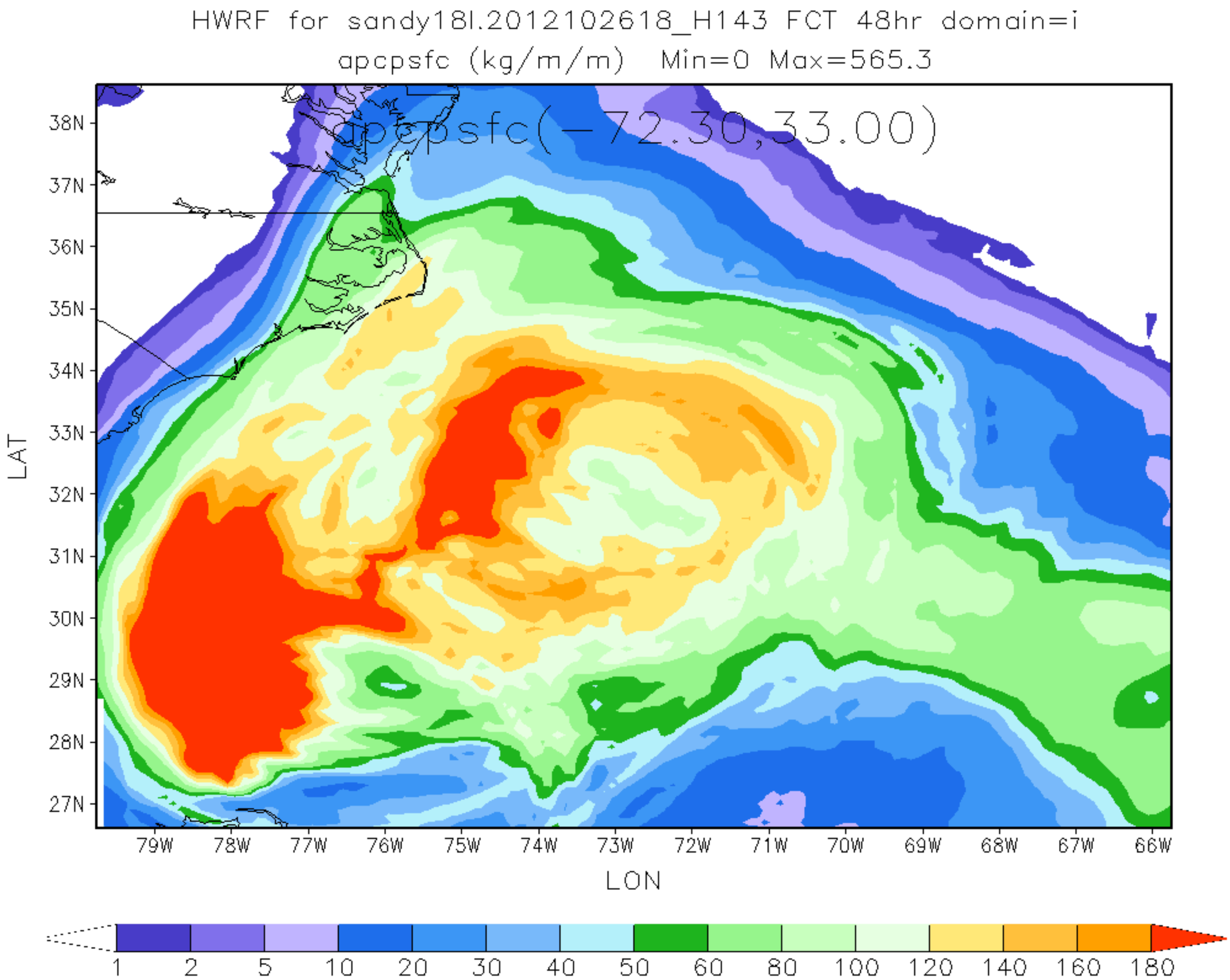
HWRF for sandy18l.2012102618_H143 FCT 48hr domain=i
apcpsfc (kg/m/m) Min=0 Max=565.3
apcpsfc(-72.30,33.00)
38N
37N
36N
35N
34N
33N
32N
31N
30N
29N
28N
27N
LAT
79W
78W
77W
76W
75W
74W
73W
72W
71W
70W
69W
68W
67W
66W
LON
1
2
5
10
20
30
40
50
60
80
100
120
140
160
180

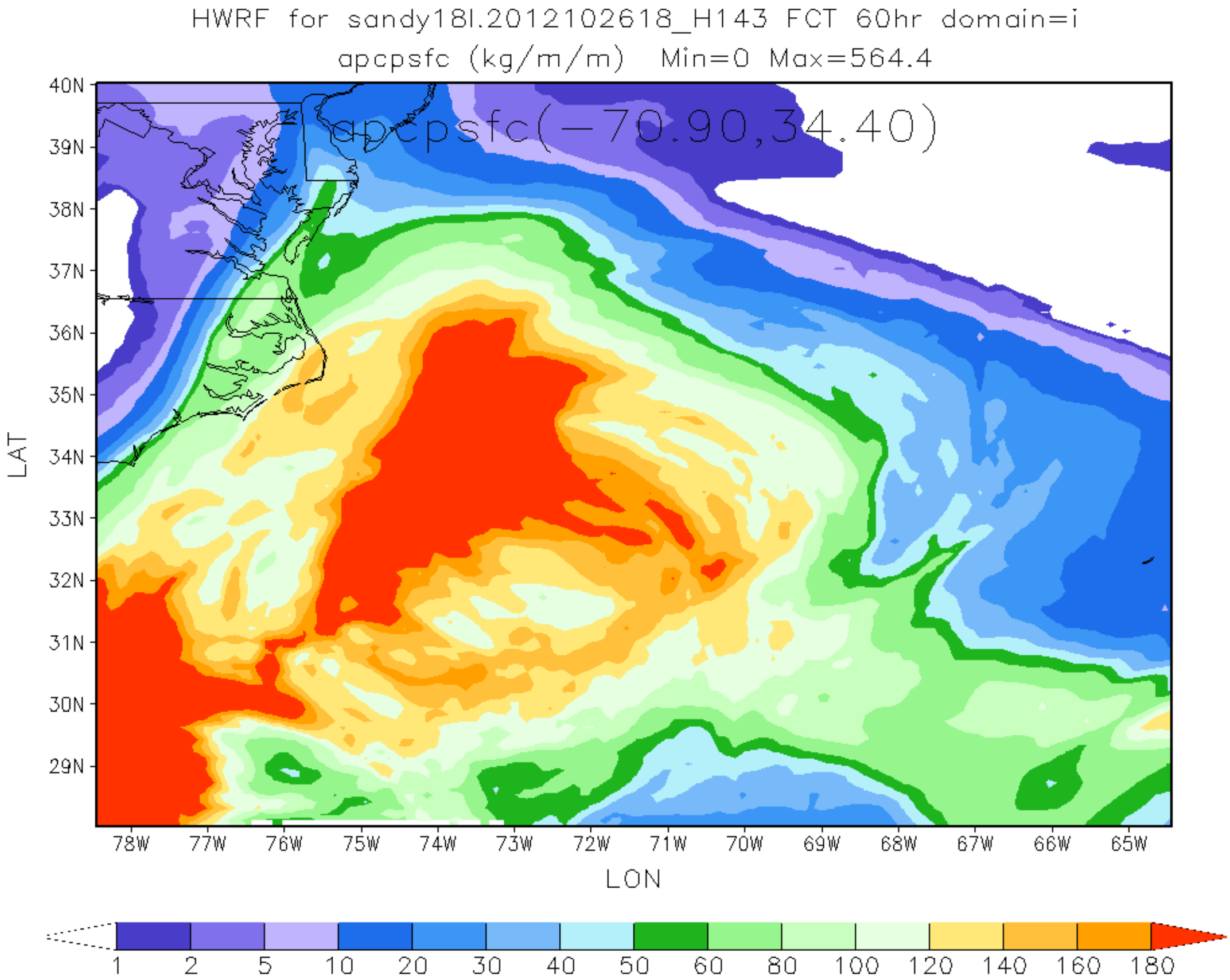
HWRF for sandy18l.2012102618_H143 FCT 60hr domain=i
apcpsfc (kg/m/m) Min=0 Max=564.4
apcpsfc(-70.90,34.40)
40N
39N
38N
37N
36N
35N
34N
33N
32N
31N
30N
29N
LAT
78W
77W
76W
75W
74W
73W
72W
71W
70W
69W
68W
67W
66W
65W
LON
1
2
5
10
20
30
40
50
60
80
100
120
140
160
180

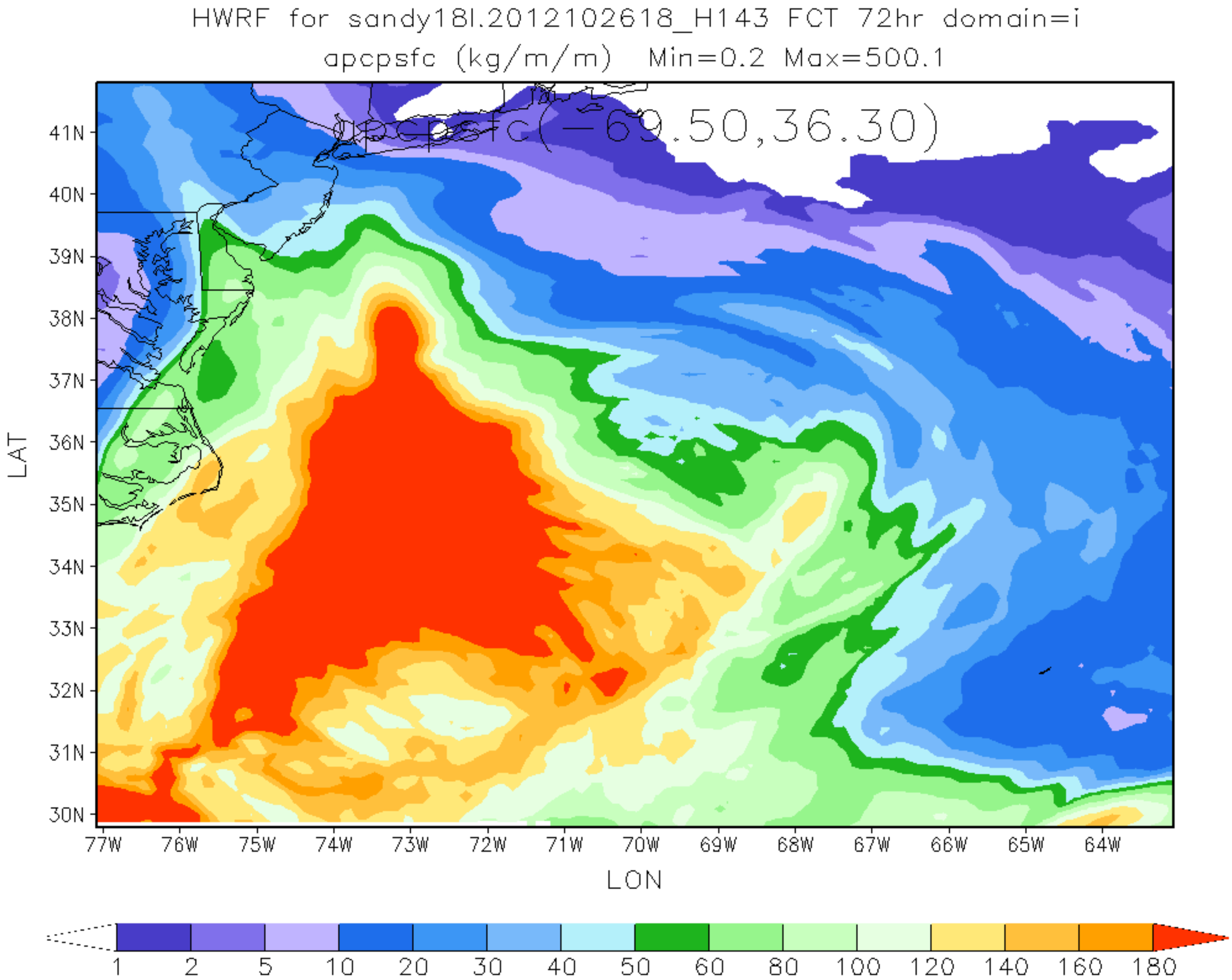
HWRF for sandy18l.2012102618_H143 FCT 72hr domain=i
apcpsfc (kg/m/m) Min=0.2 Max=500.1
apcpsfc(-69.50,36.30)
41N
40N
39N
38N
37N
36N
35N
34N
33N
32N
31N
30N
LAT
77W
76W
75W
74W
73W
72W
71W
70W
69W
68W
67W
66W
65W
64W
LON
1
2
5
10
20
30
40
50
60
80
100
120
140
160
180

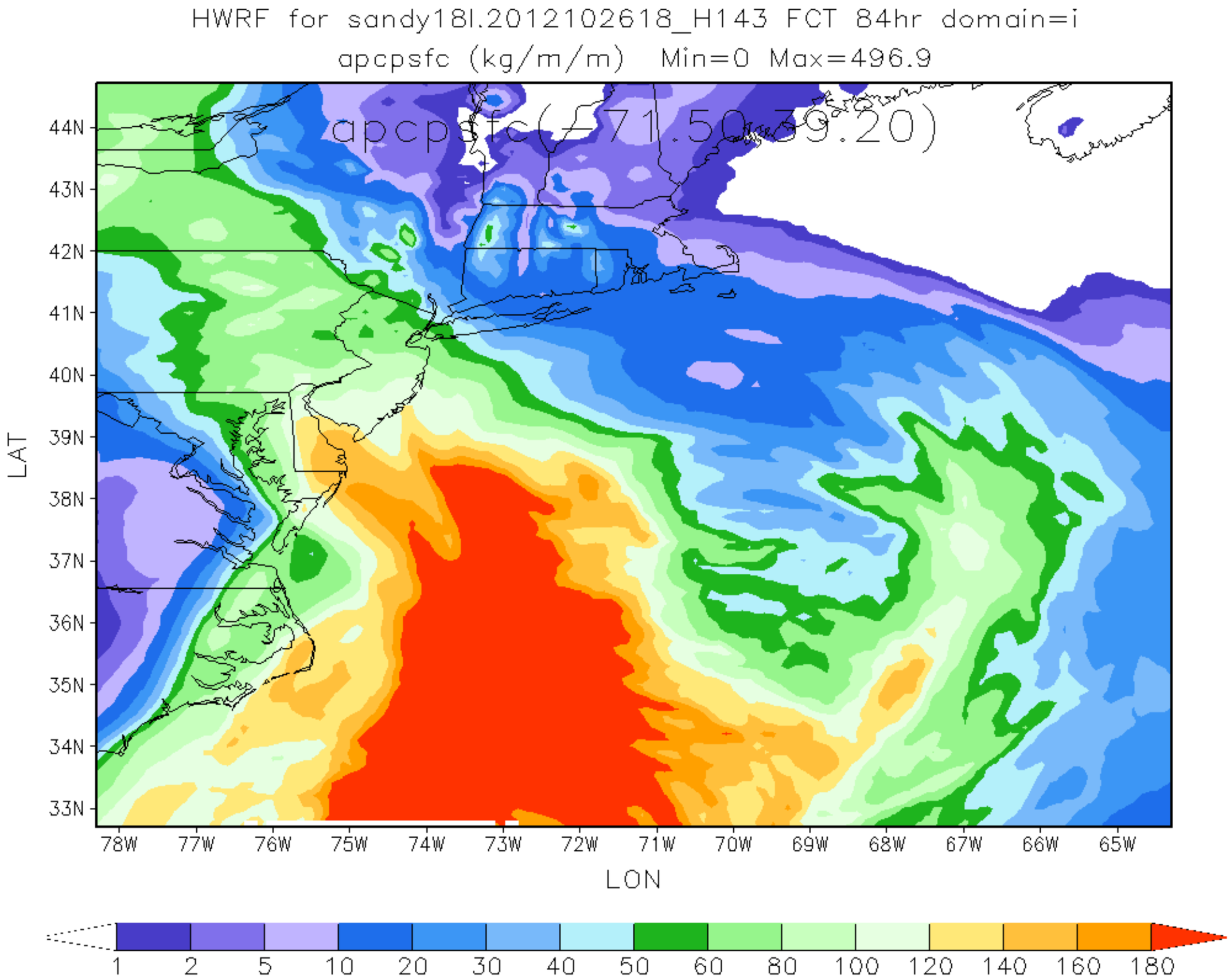
HWRF for sandy18l.2012102618_H143 FCT 84hr domain=i
apcpsfc (kg/m/m) Min=0 Max=496.9
apcpsfc(-71.50,39.20)
44N
43N
42N
41N
40N
39N
38N
37N
36N
35N
34N
33N
LAT
78W
77W
76W
75W
74W
73W
72W
71W
70W
69W
68W
67W
66W
65W
LON
1
2
5
10
20
30
40
50
60
80
100
120
140
160
180

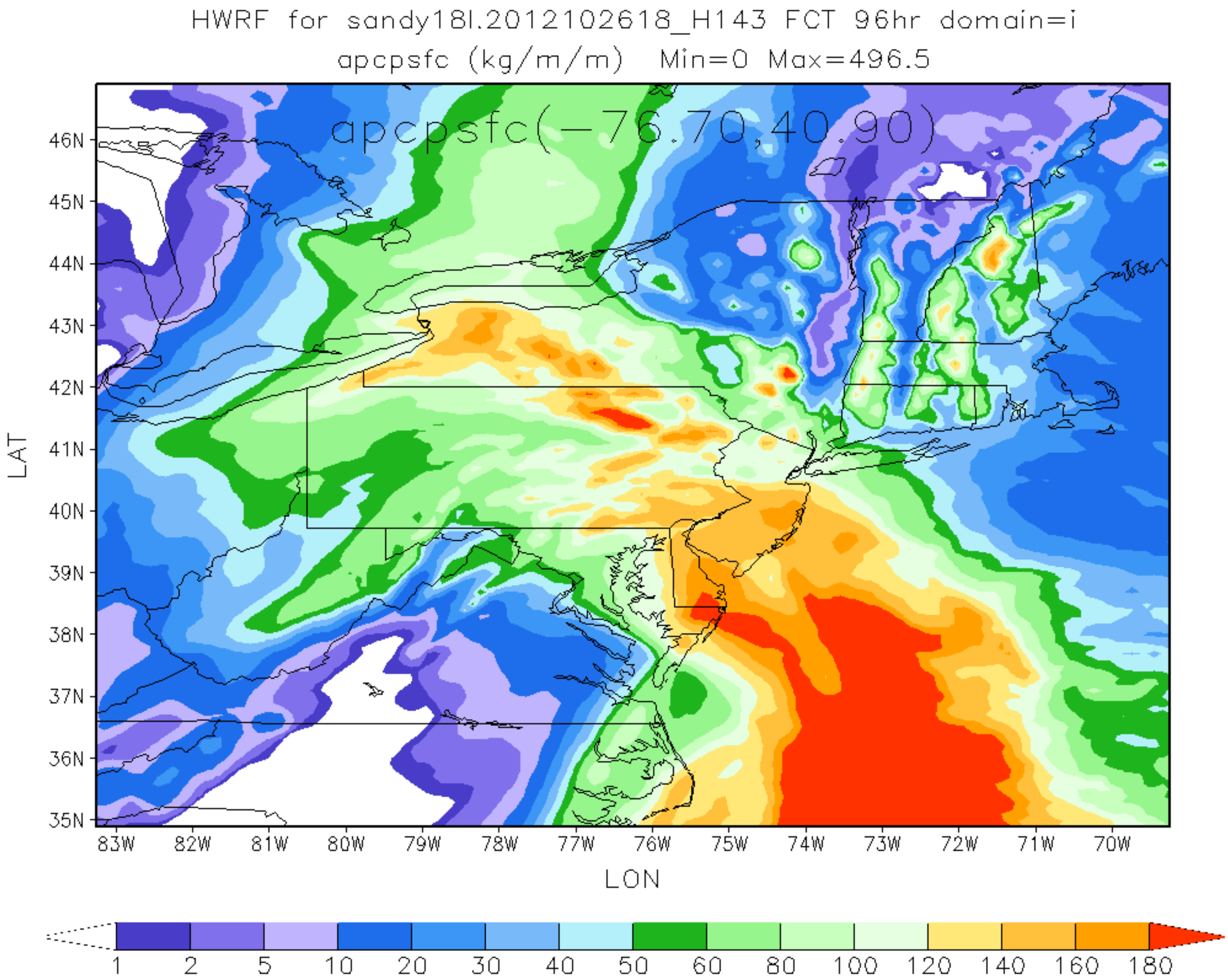
HWRF for sandy18l.2012102618_H143 FCT 96hr domain=i
apcpsfc (kg/m/m) Min=0 Max=496.5
apcpsfc(-76.70,40.90)
46N
45N
44N
43N
42N
41N
40N
39N
38N
37N
36N
35N
LAT
83W
82W
81W
80W
79W
78W
77W
76W
75W
74W
73W
72W
71W
70W
LON
1
2
5
10
20
30
40
50
60
80
100
120
140
160
180

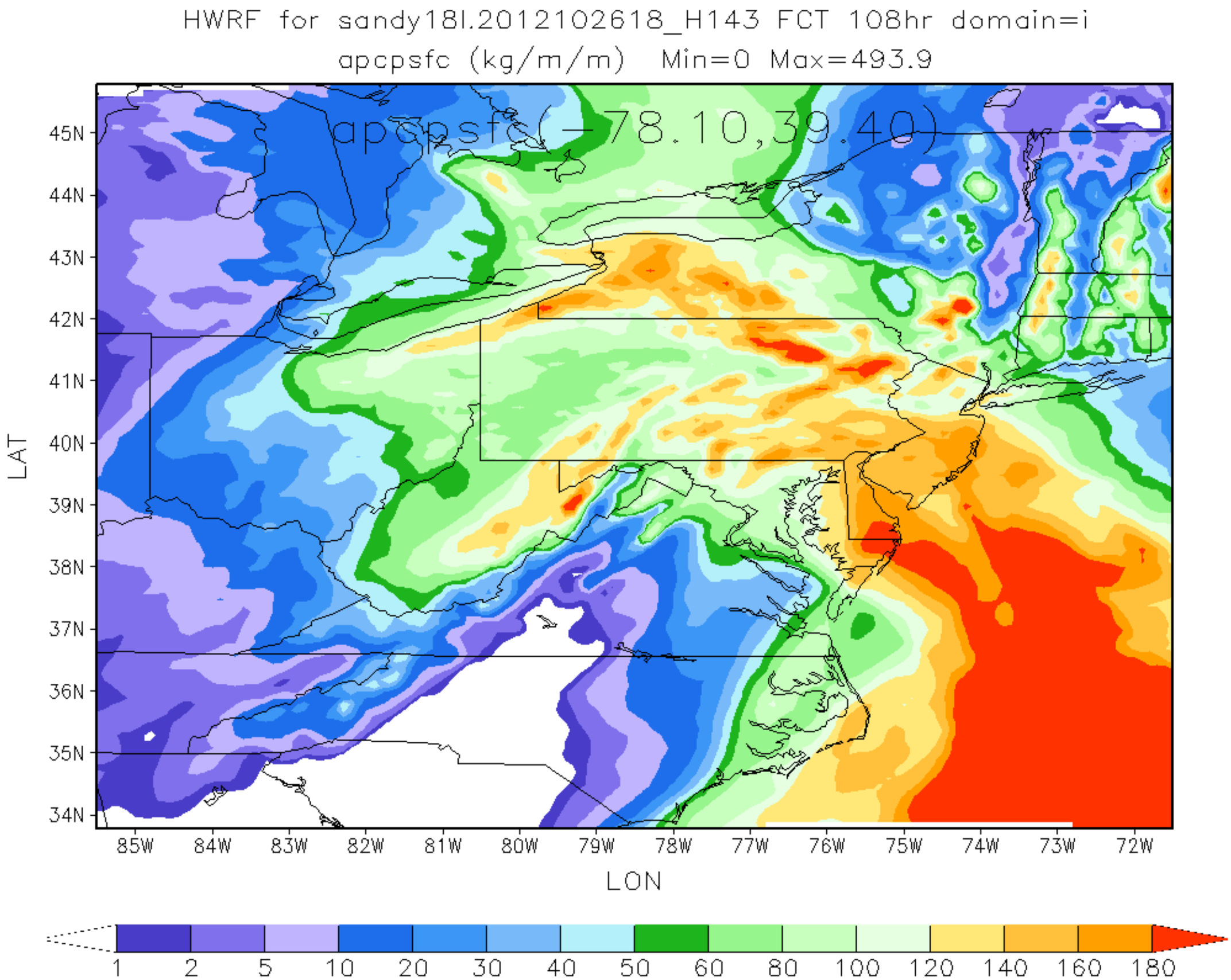
HWRF for sandy18l.2012102618_H143 FCT 108hr domain=i
apcpsfc (kg/m/m) Min=0 Max=493.9
apcpsfc(-78.10,39.40)
45N
44N
43N
42N
41N
40N
39N
38N
37N
36N
35N
34N
LAT
85W
84W
83W
82W
81W
80W
79W
78W
77W
76W
75W
74W
73W
72W
LON
1
2
5
10
20
30
40
50
60
80
100
120
140
160
180

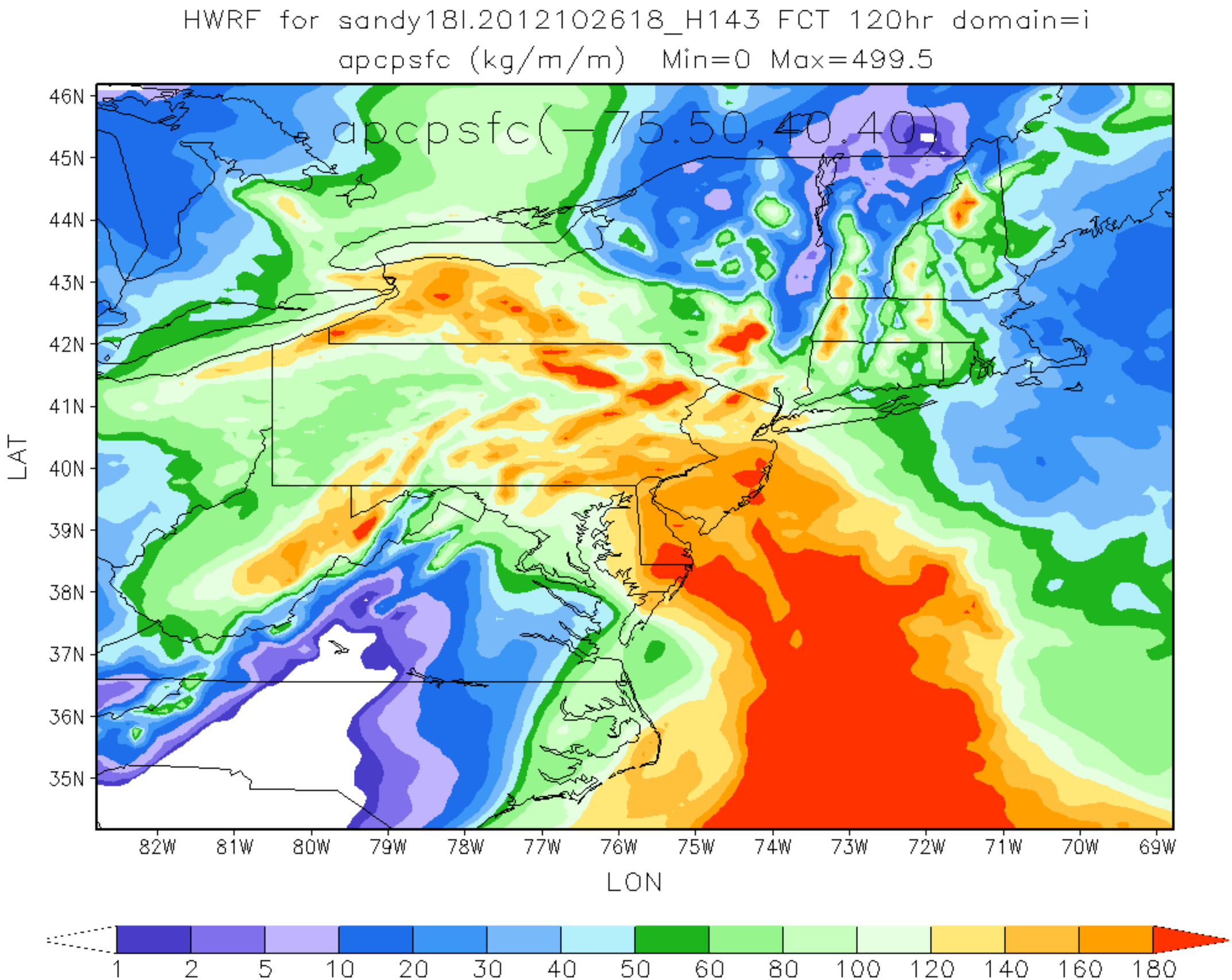
HWRF for sandy18l.2012102618_H143 FCT 120hr domain=i
apcpsfc (kg/m/m) Min=0 Max=499.5
apcpsfc(-75.50,40.40)
46N
45N
44N
43N
42N
41N
40N
39N
38N
37N
36N
35N
LAT
82W
81W
80W
79W
78W
77W
76W
75W
74W
73W
72W
71W
70W
69W
LON
1
2
5
10
20
30
40
50
60
80
100
120
140
160
180