HWRF for sandy18l.2012102618_H143 FCT 00hr domain=i

tcolcclm (kg/m/m) Min=0 Max=0

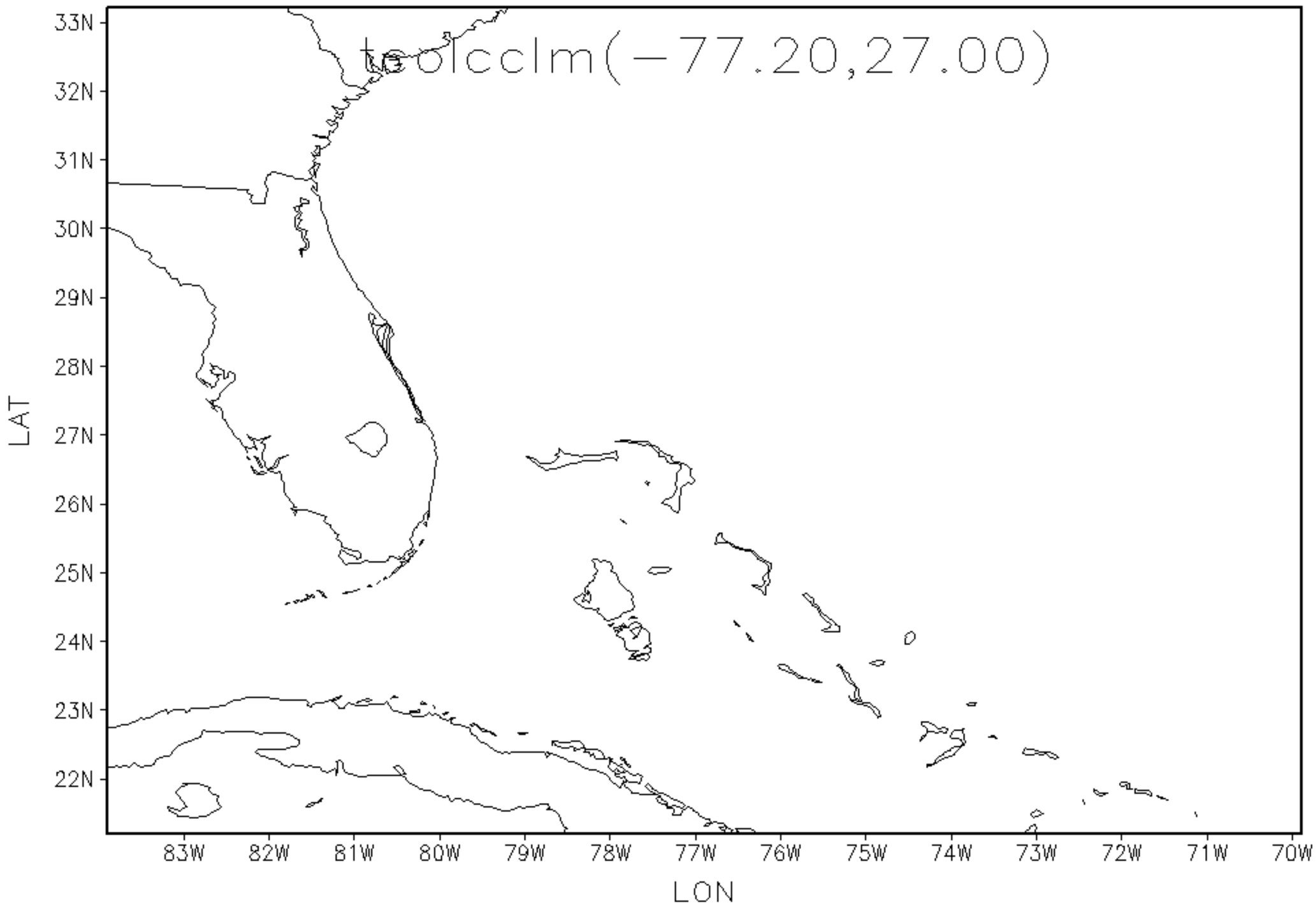

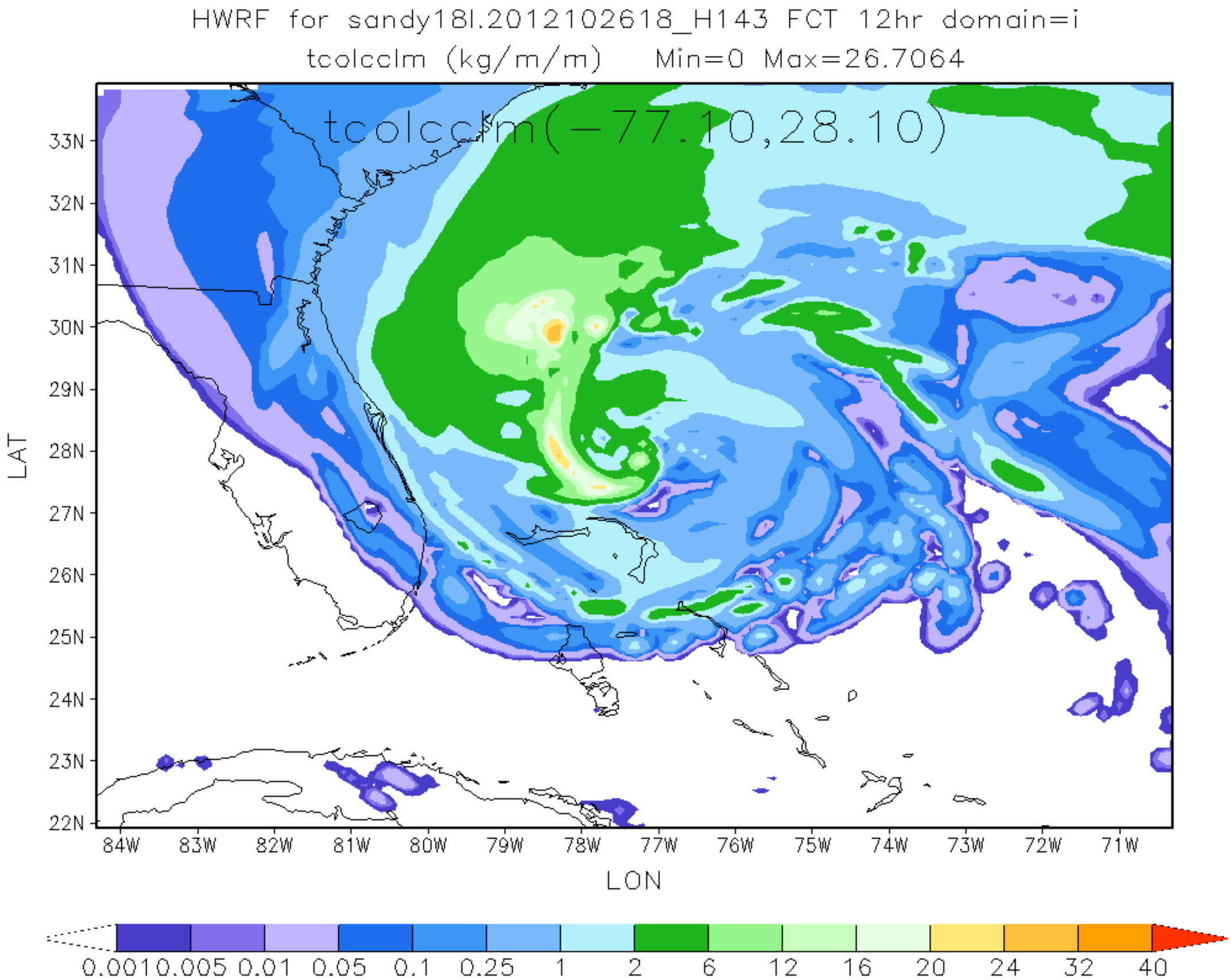
HWRF for sandy18l.2012102618_H143 FCT 12hr domain=i
tcolcclm (kg/m/m) Min=0 Max=26.7064
tcolcclm(-77.10,28.10)
33N
32N
31N
30N
29N
28N
27N
26N
25N
24N
23N
22N
LAT
84W
83W
82W
81W
80W
79W
78W
77W
76W
75W
74W
73W
72W
71W
LON
0.001 0.005 0.01 0.05 0.1 0.25 1 2 6 12 16 20 24 32 40

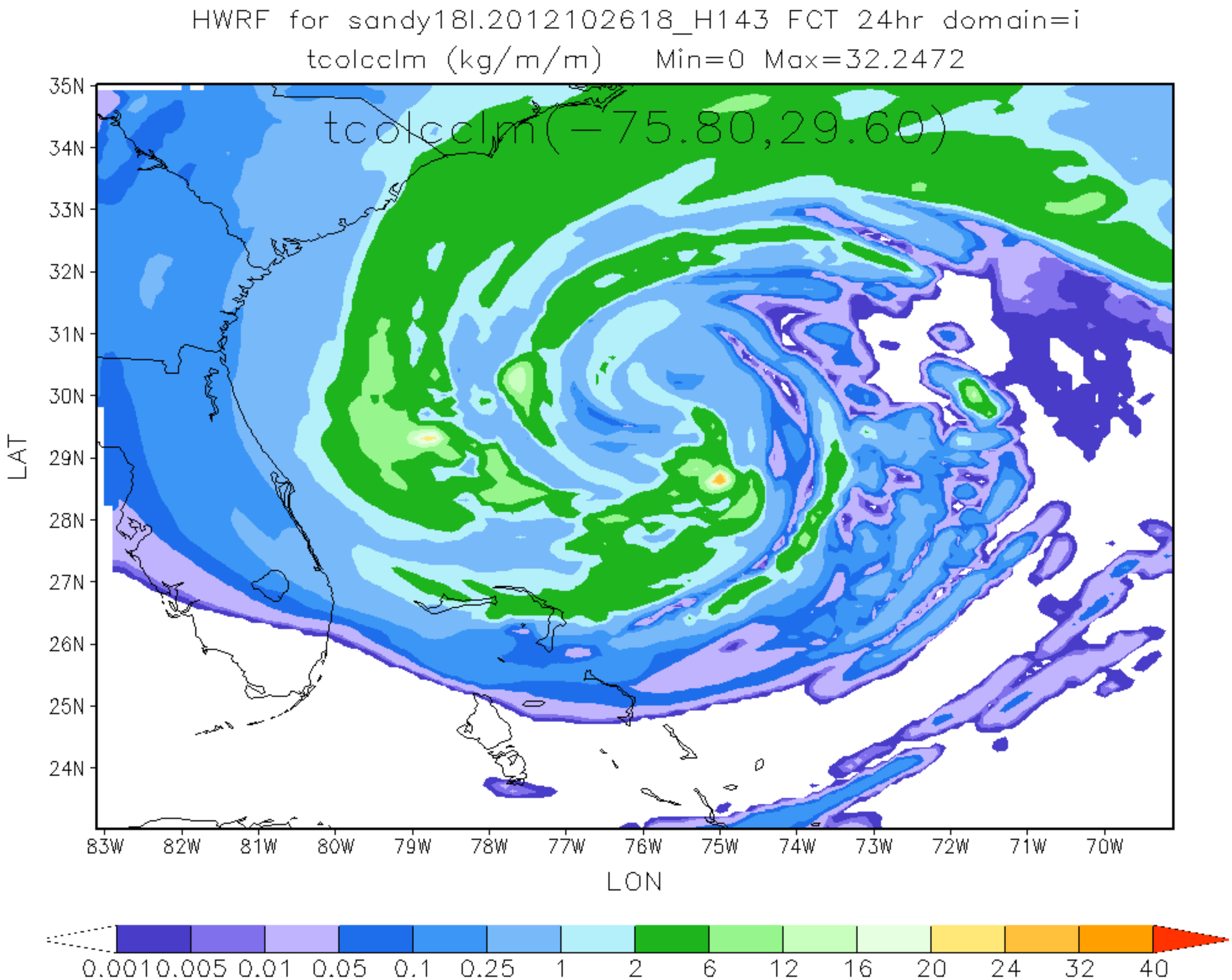
HWRF for sandy18l.2012102618_H143 FCT 24hr domain=i
tcolcclm (kg/m/m) Min=0 Max=32.2472
tcolcclm(-75.80,29.60)
35N
34N
33N
32N
31N
30N
29N
28N
27N
26N
25N
24N
LAT
83W
82W
81W
80W
79W
78W
77W
76W
75W
74W
73W
72W
71W
70W
LON
0.001 0.005 0.01 0.05 0.1 0.25 1 2 6 12 16 20 24 32 40

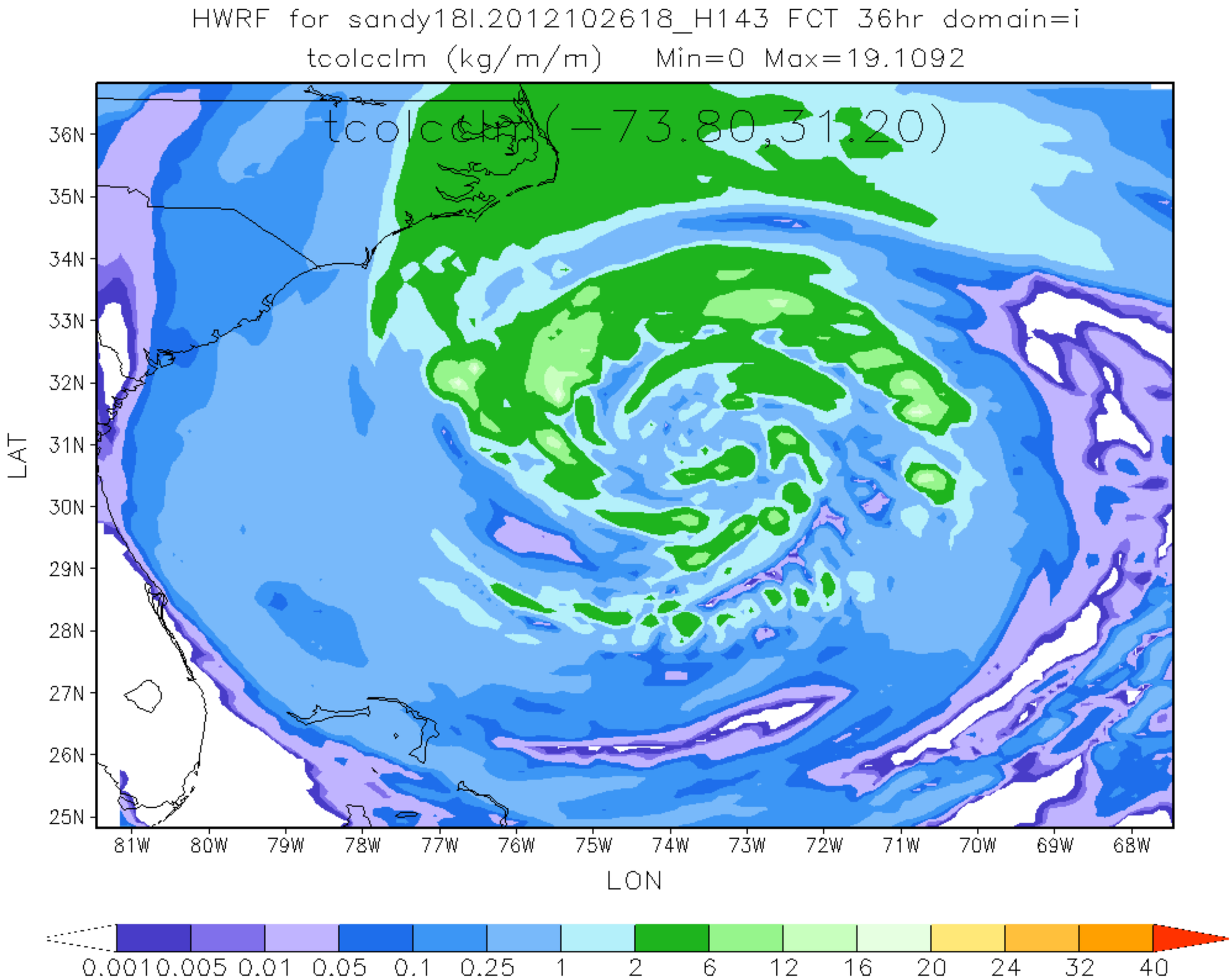
HWRF for sandy18l.2012102618_H143 FCT 36hr domain=i
tcolcclm (kg/m/m) Min=0 Max=19.1092
tcolcclm(-73.80,31.20)
36N
35N
34N
33N
32N
31N
30N
29N
28N
27N
26N
25N
LAT
81W
80W
79W
78W
77W
76W
75W
74W
73W
72W
71W
70W
69W
68W
LON
0.001 0.005 0.01 0.05 0.1 0.25 1 2 6 12 16 20 24 32 40

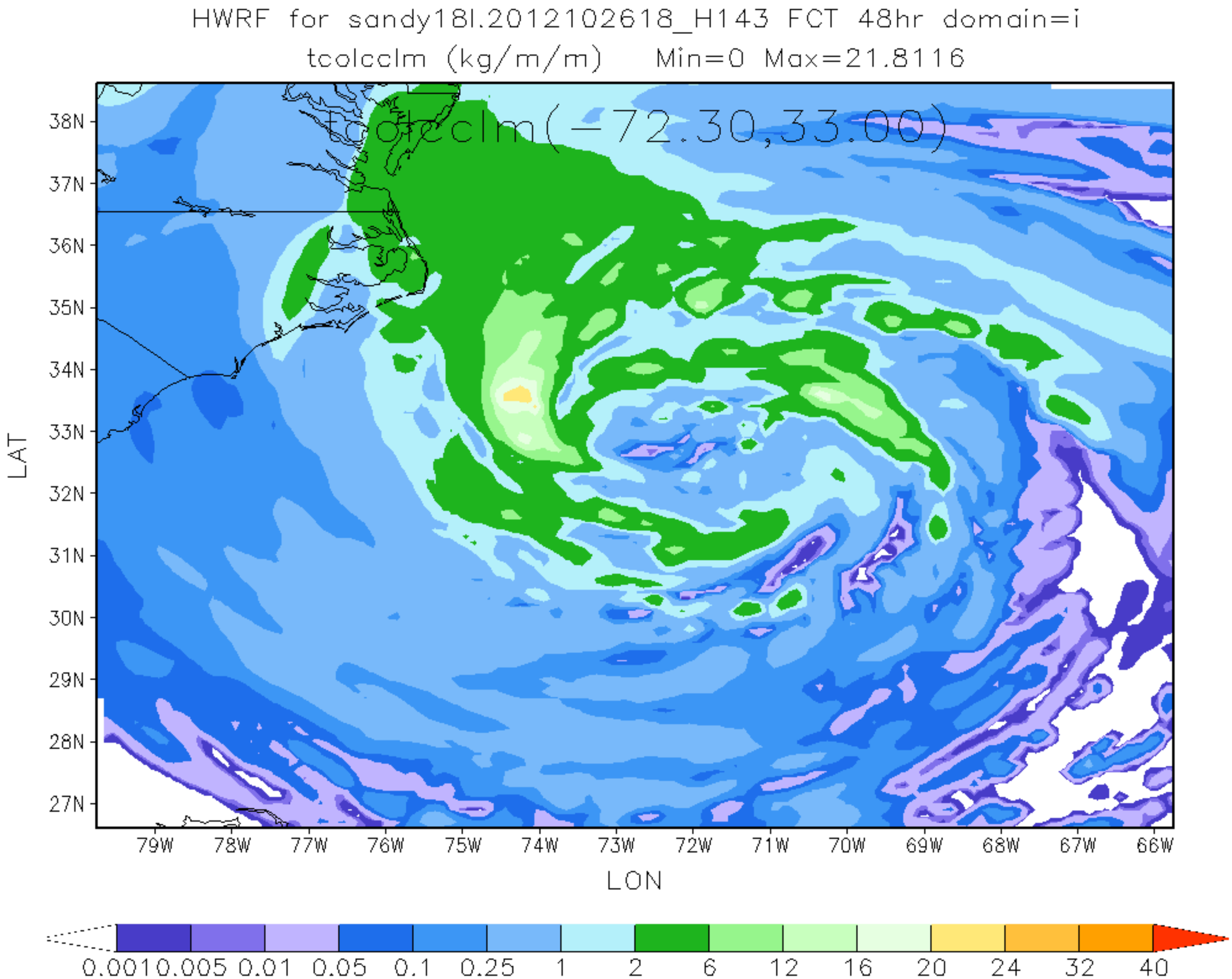
HWRF for sandy18l.2012102618_H143 FCT 48hr domain=i
tcolcclm (kg/m/m) Min=0 Max=21.8116
tcolcclm(-72.30,33.00)
38N
37N
36N
35N
34N
33N
32N
31N
30N
29N
28N
27N
LAT
79W
78W
77W
76W
75W
74W
73W
72W
71W
70W
69W
68W
67W
66W
LON
0.001 0.005 0.01 0.05 0.1 0.25 1 2 6 12 16 20 24 32 40

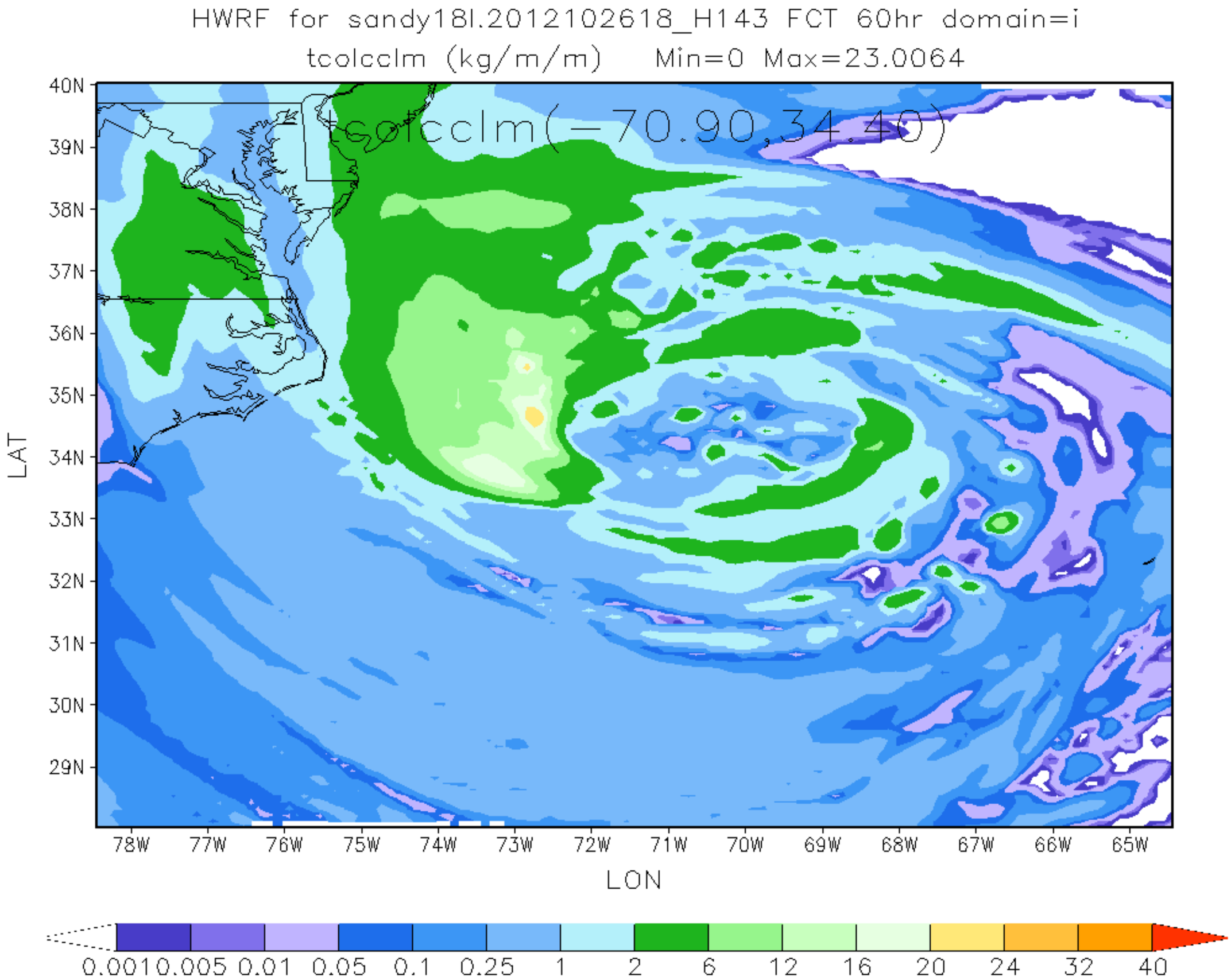
HWRF for sandy18l.2012102618_H143 FCT 60hr domain=i
tcolcclm (kg/m/m) Min=0 Max=23.0064
tcolcclm(-70.90,34.40)
40N
39N
38N
37N
36N
35N
34N
33N
32N
31N
30N
29N
LAT
78W
77W
76W
75W
74W
73W
72W
71W
70W
69W
68W
67W
66W
65W
LON
0.001 0.005 0.01 0.05 0.1 0.25 1 2 6 12 16 20 24 32 40

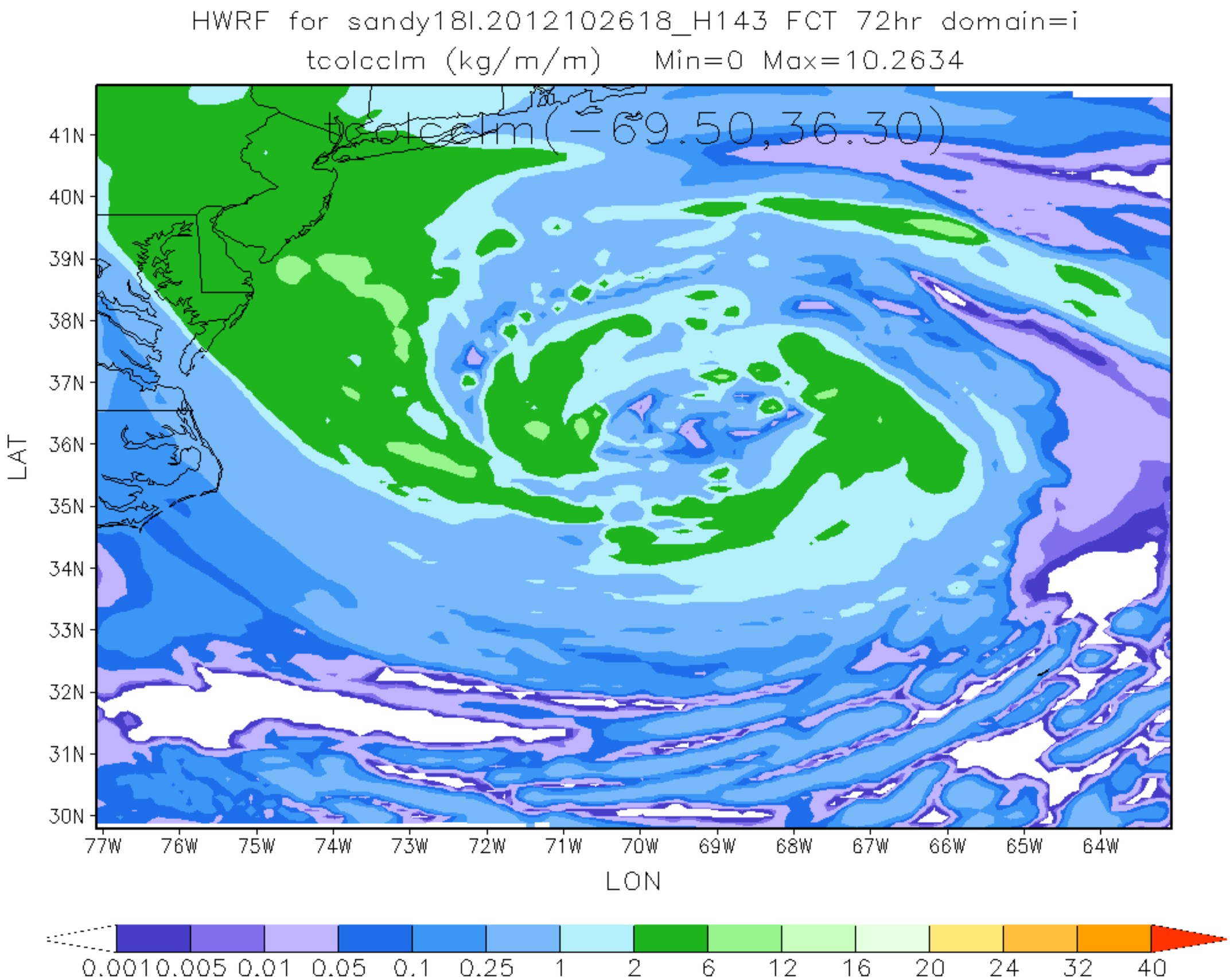
HWRF for sandy18l.2012102618_H143 FCT 72hr domain=i
tcolcclm (kg/m/m) Min=0 Max=10.2634
tcolcclm(-69.50,36.30)
41N
40N
39N
38N
37N
36N
35N
34N
33N
32N
31N
30N
LAT
77W
76W
75W
74W
73W
72W
71W
70W
69W
68W
67W
66W
65W
64W
LON
0.001
0.005
0.01
0.05
0.1
0.25
1
2
6
12
16
20
24
32
40

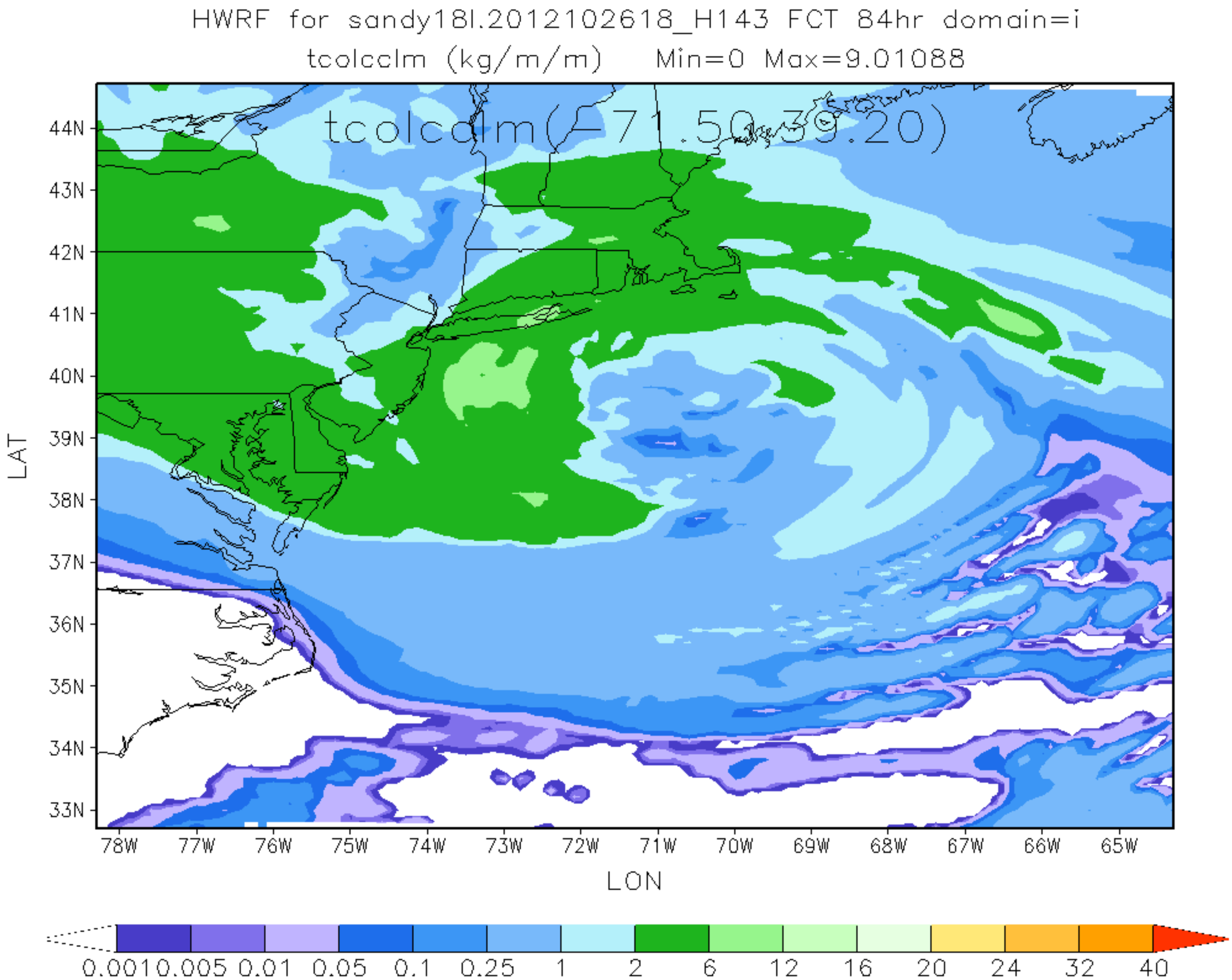
HWRF for sandy18l.2012102618_H143 FCT 84hr domain=i
tcolcclm (kg/m/m) Min=0 Max=9.01088
tcolcclm(-71.50,39.20)
44N
43N
42N
41N
40N
39N
38N
37N
36N
35N
34N
33N
LAT
78W
77W
76W
75W
74W
73W
72W
71W
70W
69W
68W
67W
66W
65W
LON
0.001
0.005
0.01
0.05
0.1
0.25
1
2
6
12
16
20
24
32
40

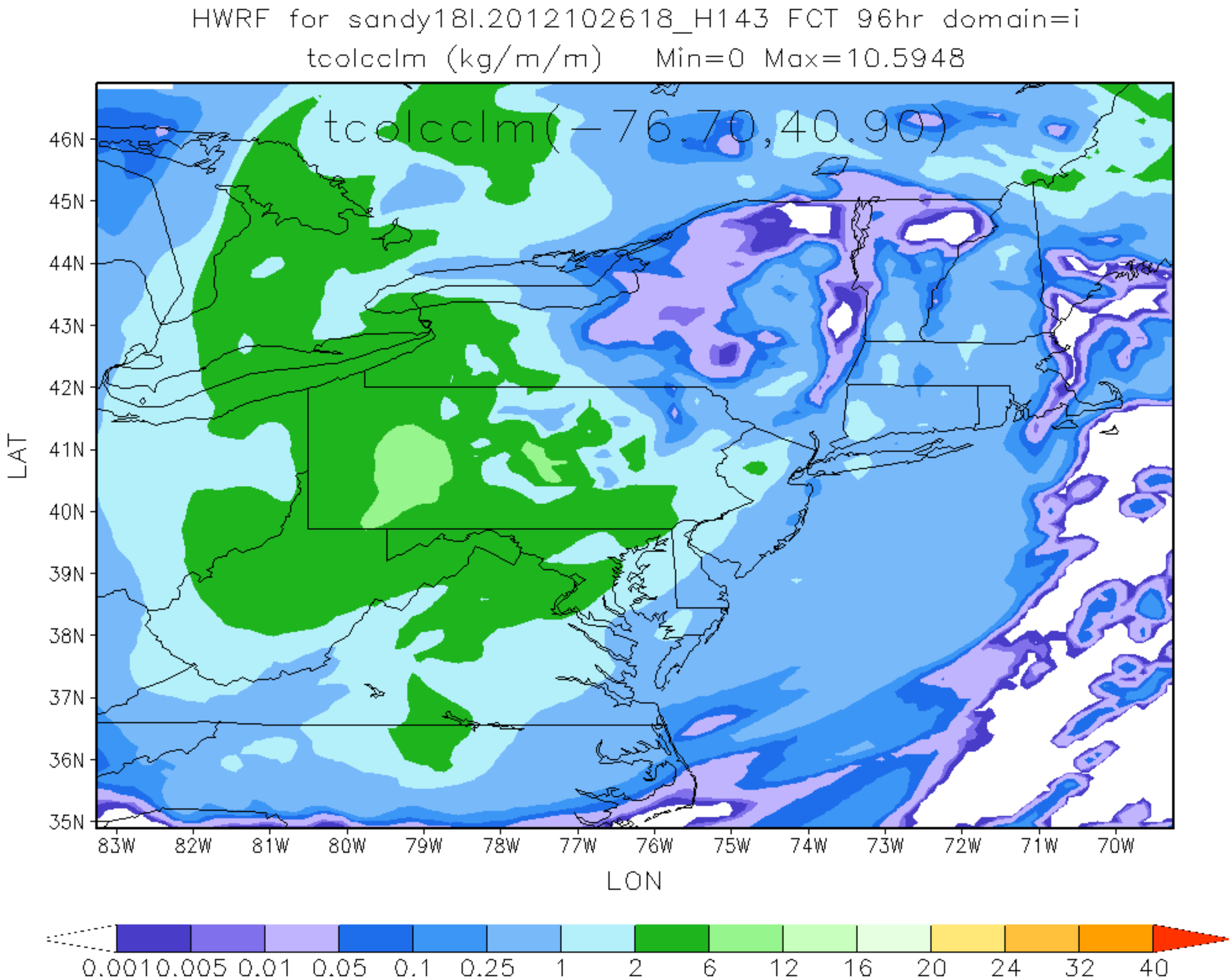
HWRF for sandy18l.2012102618_H143 FCT 96hr domain=i
tcolcclm (kg/m/m) Min=0 Max=10.5948
tcolcclm(-76.70,40.90)
46N
45N
44N
43N
42N
41N
40N
39N
38N
37N
36N
35N
LAT
83W
82W
81W
80W
79W
78W
77W
76W
75W
74W
73W
72W
71W
70W
LON
0.001 0.005 0.01 0.05 0.1 0.25 1 2 6 12 16 20 24 32 40

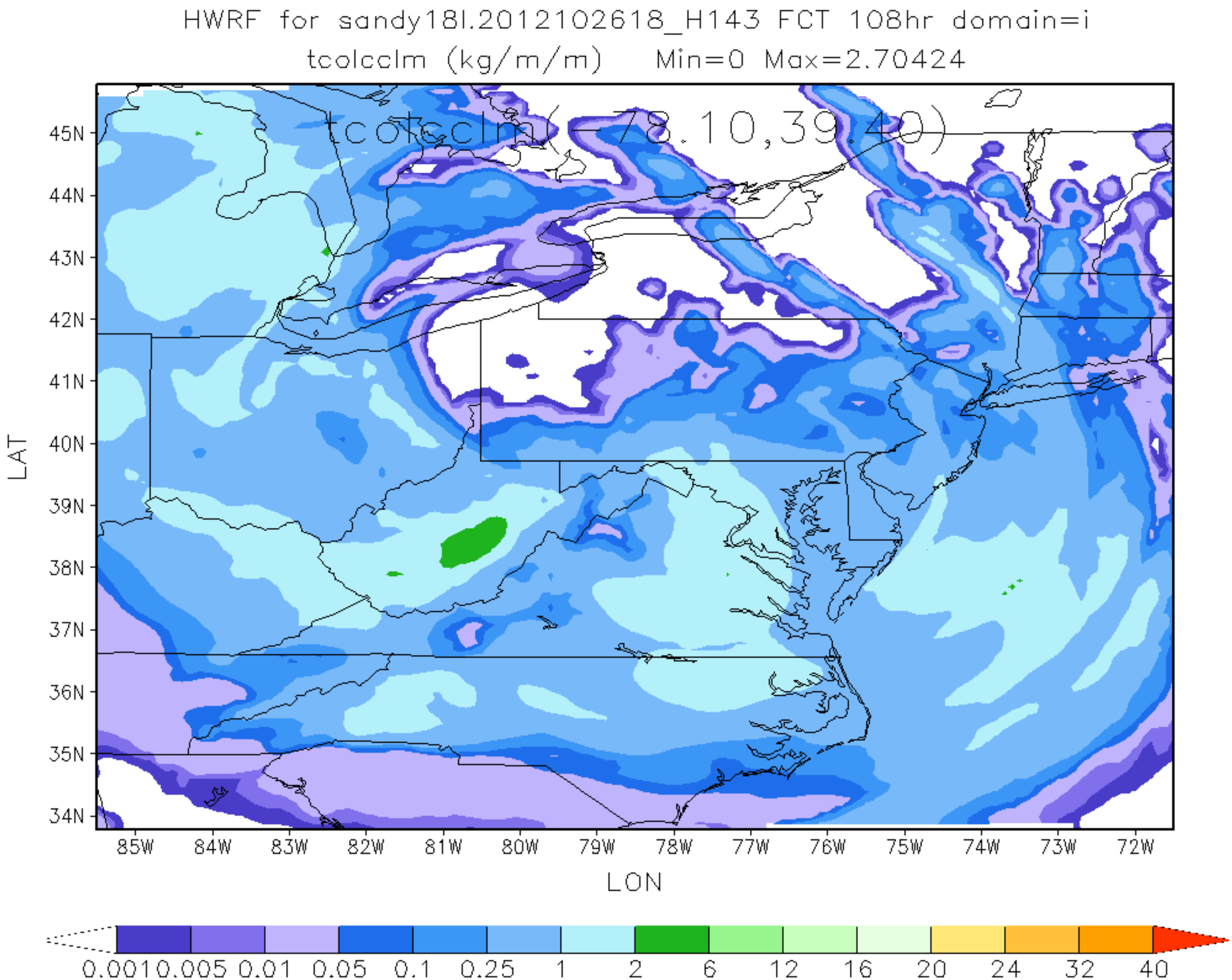
HWRF for sandy18l.2012102618_H143 FCT 108hr domain=i
tcolcclm (kg/m/m) Min=0 Max=2.70424
tcolcclm(-78.10,39.40)
45N
44N
43N
42N
41N
40N
39N
38N
37N
36N
35N
34N
LAT
85W
84W
83W
82W
81W
80W
79W
78W
77W
76W
75W
74W
73W
72W
LON
0.001 0.005 0.01 0.05 0.1 0.25 1 2 6 12 16 20 24 32 40

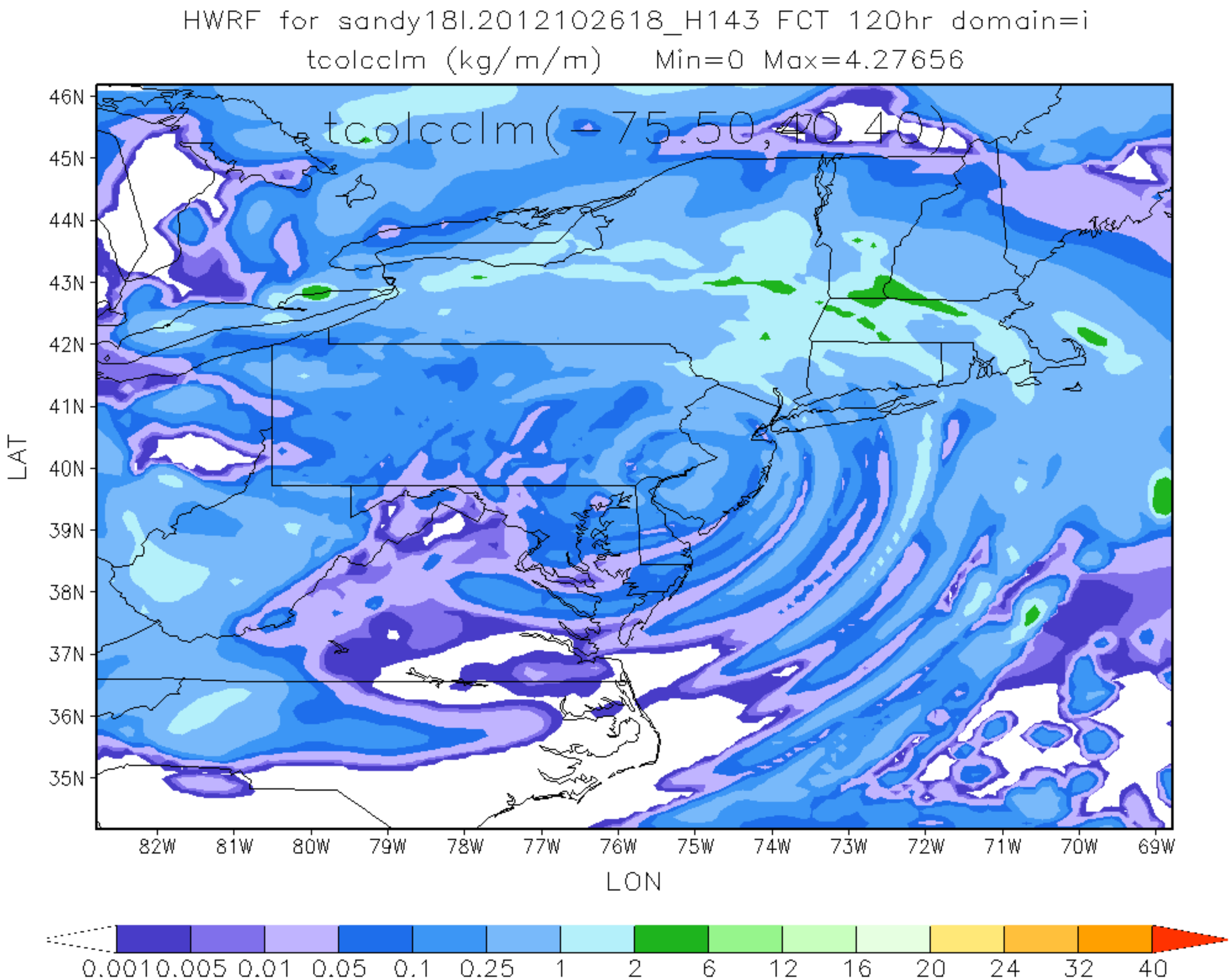
HWRF for sandy18l.2012102618_H143 FCT 120hr domain=i
tcolcclm (kg/m/m) Min=0 Max=4.27656
tcolcclm(-75.50,40.40)
46N
45N
44N
43N
42N
41N
40N
39N
38N
37N
36N
35N
LAT
82W
81W
80W
79W
78W
77W
76W
75W
74W
73W
72W
71W
70W
69W
LON
0.001 0.005 0.01 0.05 0.1 0.25 1 2 6 12 16 20 24 32 40