HWRF for sandy18l.2012102618_H242 FCT 00hr domain=i
apcpsfc (kg/m/m) Min=0 Max=0

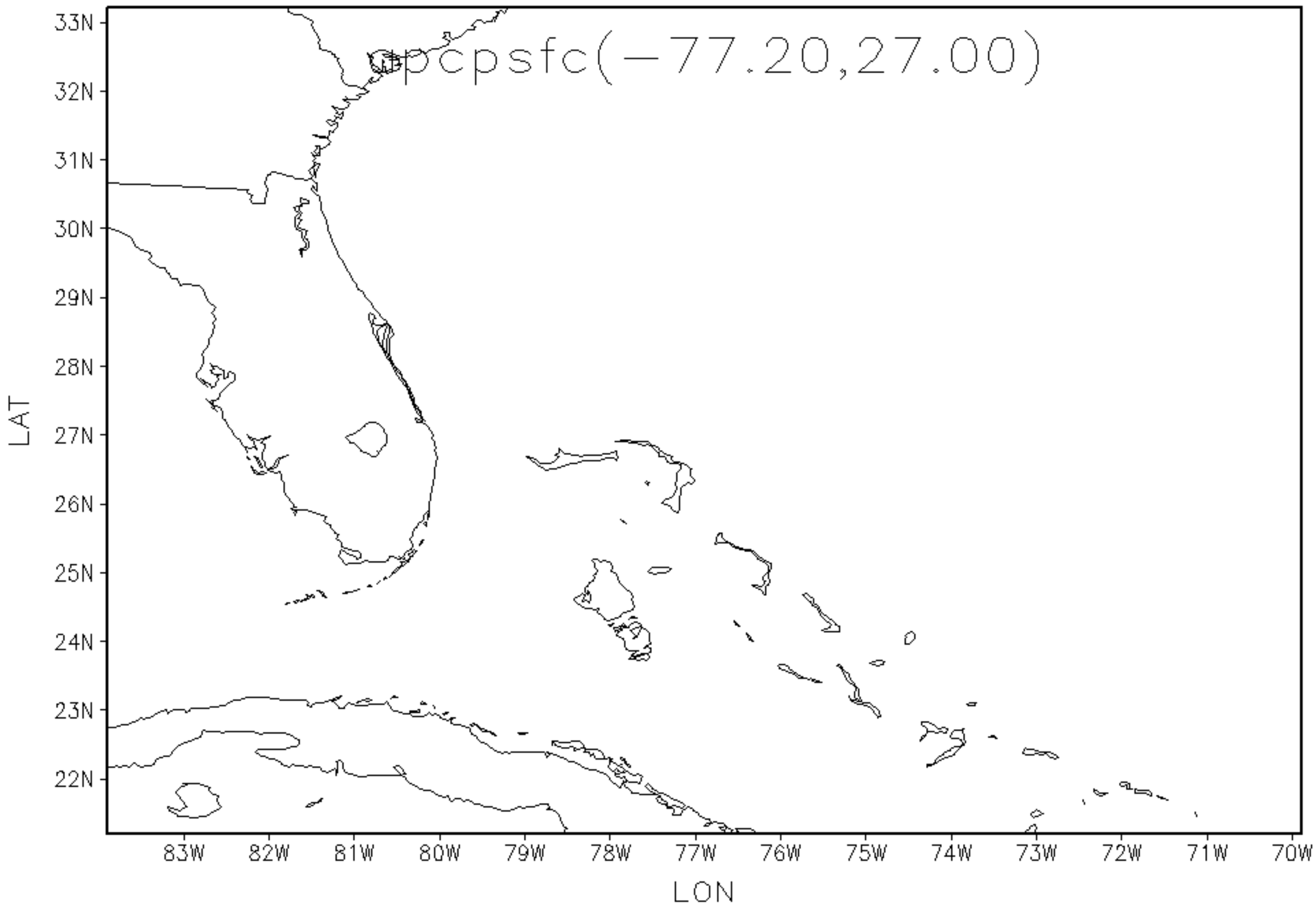

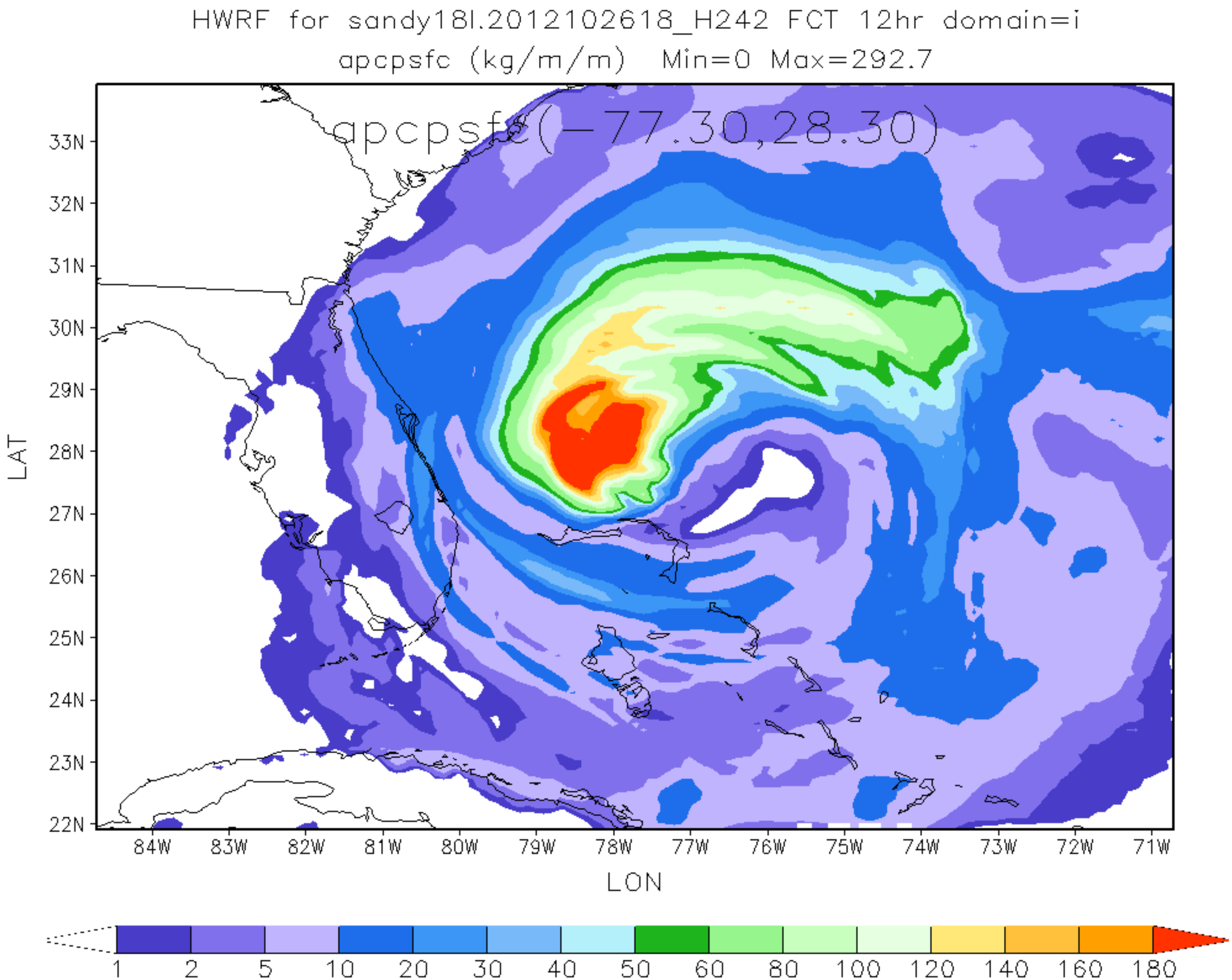
HWRF for sandy18l.2012102618_H242 FCT 12hr domain=i
apcpsfc (kg/m/m) Min=0 Max=292.7
apcpsfc(-77.30,28.30)
33N
32N
31N
30N
29N
28N
27N
26N
25N
24N
23N
22N
LAT
84W
83W
82W
81W
80W
79W
78W
77W
76W
75W
74W
73W
72W
71W
LON
1
2
5
10
20
30
40
50
60
80
100
120
140
160
180

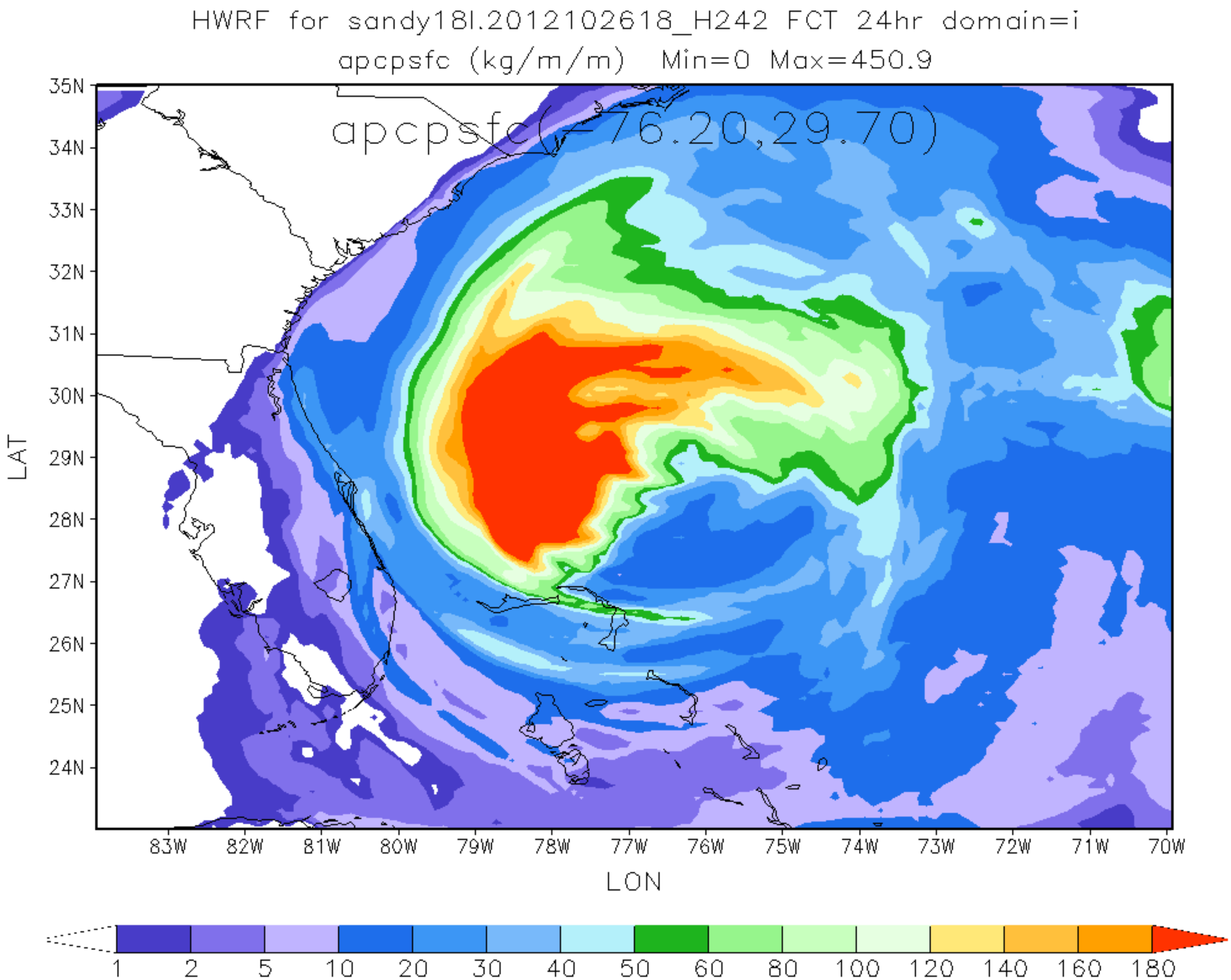
HWRF for sandy18l.2012102618_H242 FCT 24hr domain=i
apcpsfc (kg/m/m) Min=0 Max=450.9
apcpsfc(-76.20,29.70)
35N
34N
33N
32N
31N
30N
29N
28N
27N
26N
25N
24N
LAT
83W
82W
81W
80W
79W
78W
77W
76W
75W
74W
73W
72W
71W
70W
LON
1
2
5
10
20
30
40
50
60
80
100
120
140
160
180

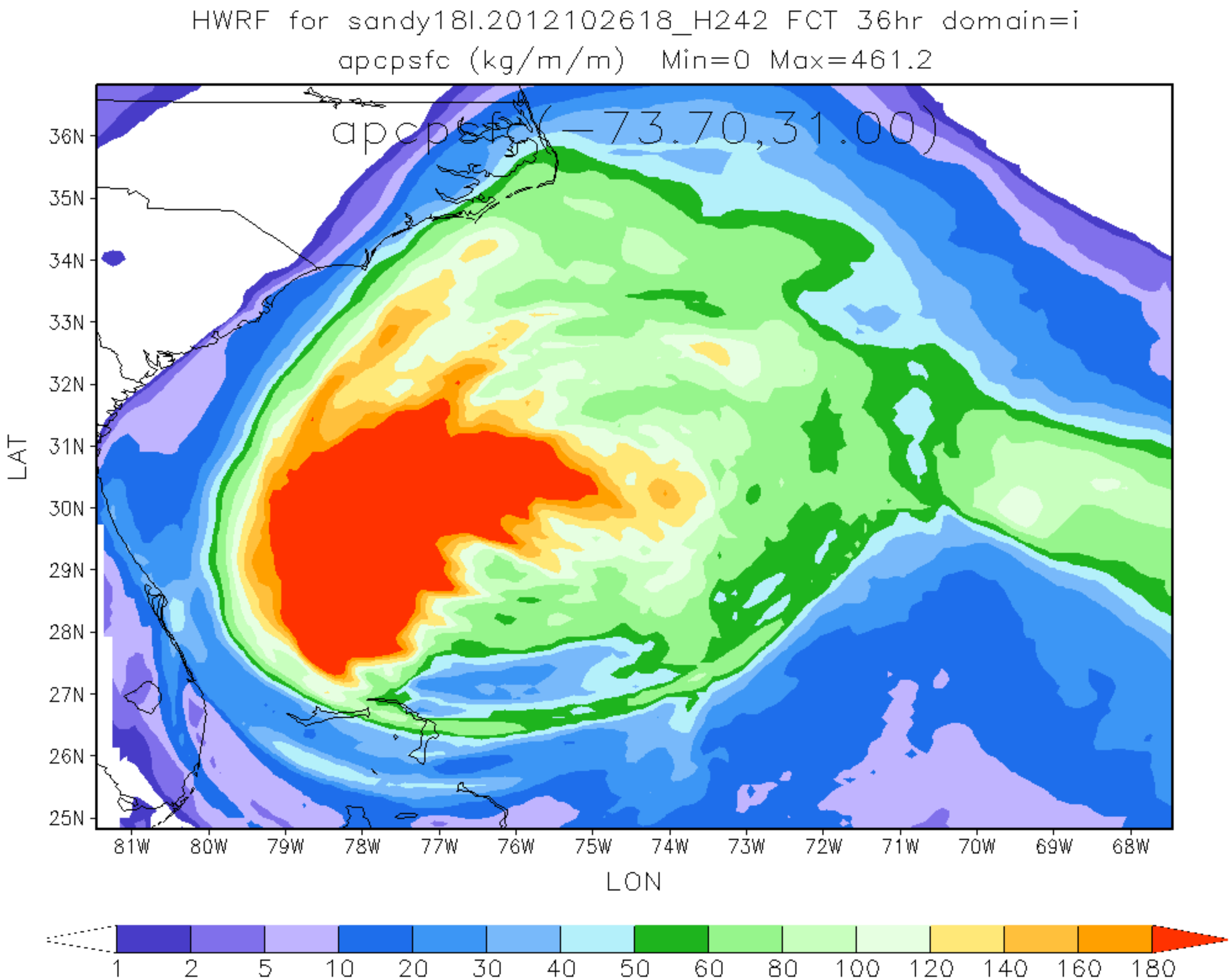
HWRF for sandy18l.2012102618_H242 FCT 36hr domain=i
apcpsfc (kg/m/m) Min=0 Max=461.2
apcpsfc(-73.70,31.00)
36N
35N
34N
33N
32N
31N
30N
29N
28N
27N
26N
25N
LAT
81W
80W
79W
78W
77W
76W
75W
74W
73W
72W
71W
70W
69W
68W
LON
1
2
5
10
20
30
40
50
60
80
100
120
140
160
180

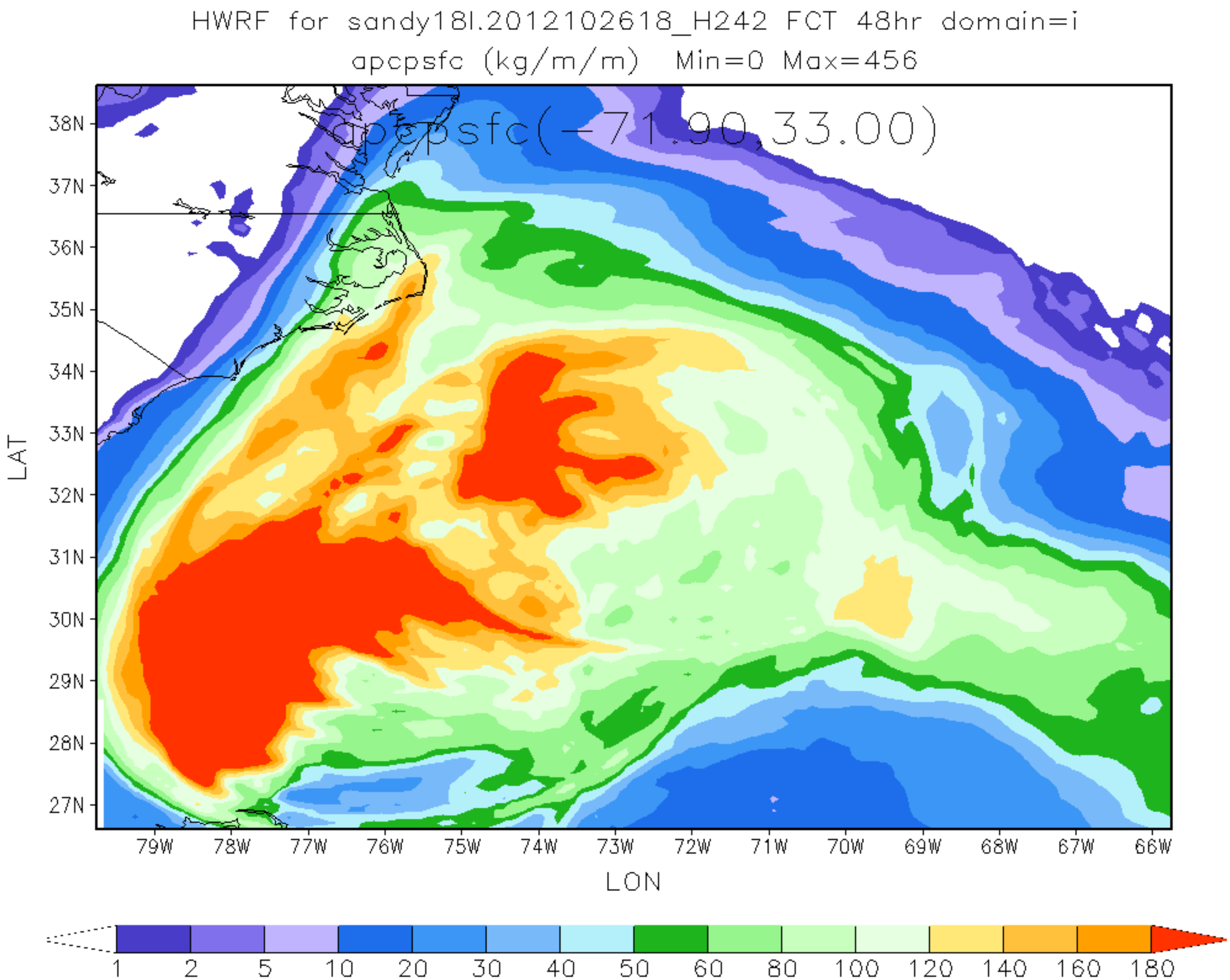
HWRF for sandy18l.2012102618_H242 FCT 48hr domain=i
apcpsfc (kg/m/m) Min=0 Max=456
apcpsfc(-71.90,33.00)
38N
37N
36N
35N
34N
33N
32N
31N
30N
29N
28N
27N
LAT
79W
78W
77W
76W
75W
74W
73W
72W
71W
70W
69W
68W
67W
66W
LON
1
2
5
10
20
30
40
50
60
80
100
120
140
160
180

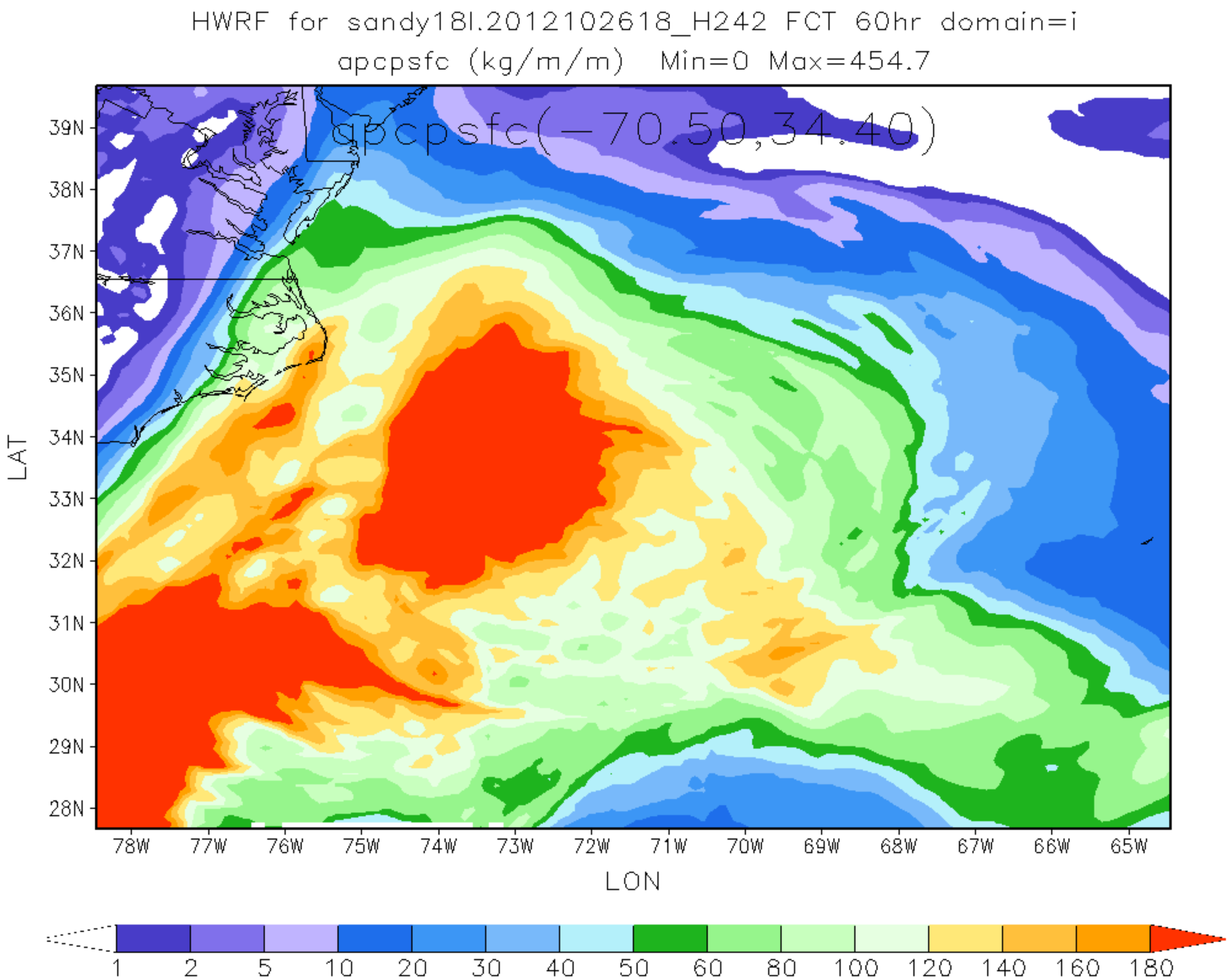
HWRF for sandy18l.2012102618_H242 FCT 60hr domain=i
apcpsfc (kg/m/m) Min=0 Max=454.7
apcpsfc(-70.50,34.40)
39N
38N
37N
36N
35N
34N
33N
32N
31N
30N
29N
28N
LAT
78W
77W
76W
75W
74W
73W
72W
71W
70W
69W
68W
67W
66W
65W
LON
1
2
5
10
20
30
40
50
60
80
100
120
140
160
180

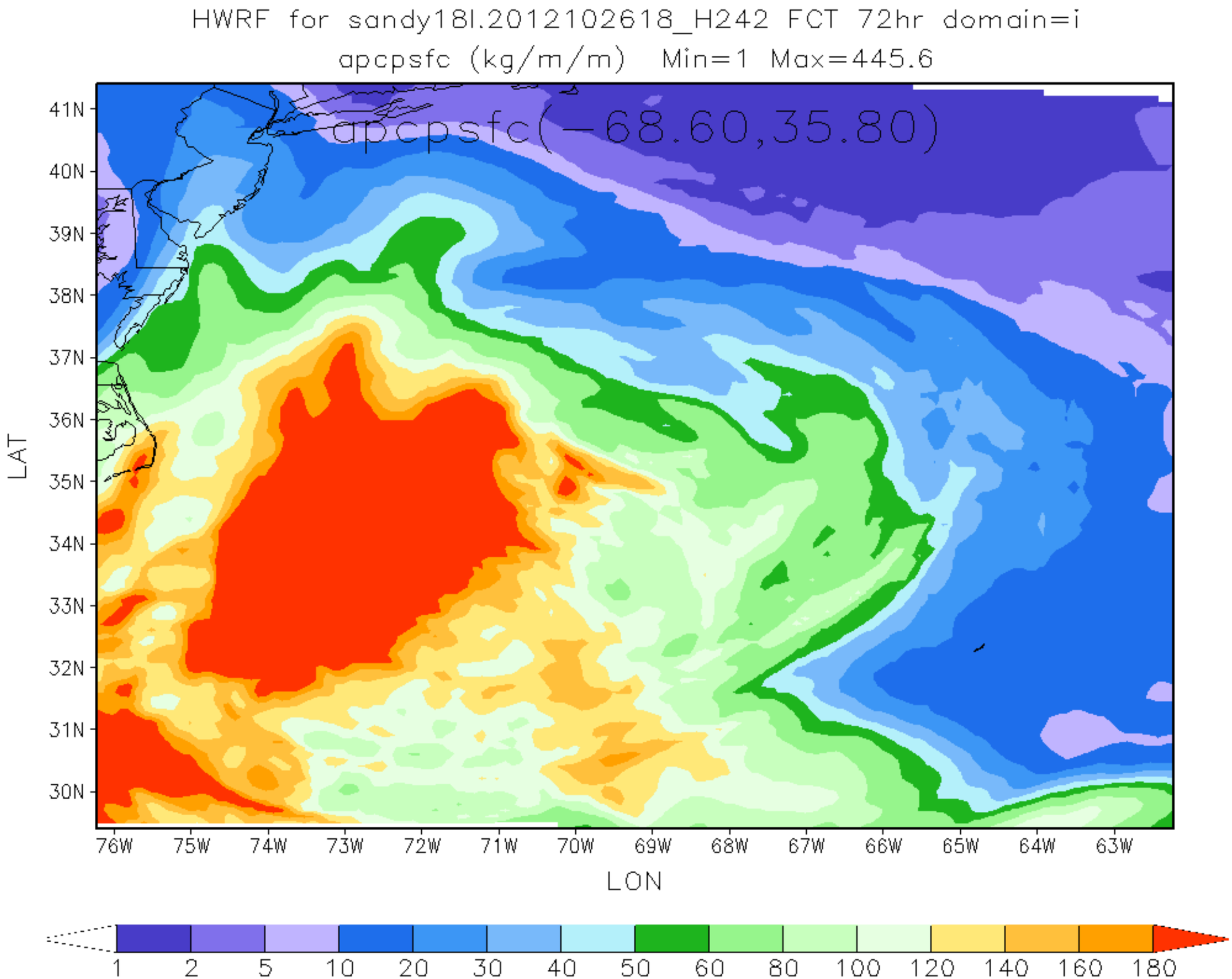
HWRF for sandy18l.2012102618_H242 FCT 72hr domain=i
apcpsfc (kg/m/m) Min=1 Max=445.6
apcpsfc(-68.60,35.80)
41N
40N
39N
38N
37N
36N
35N
34N
33N
32N
31N
30N
LAT
76W
75W
74W
73W
72W
71W
70W
69W
68W
67W
66W
65W
64W
63W
LON
1
2
5
10
20
30
40
50
60
80
100
120
140
160
180

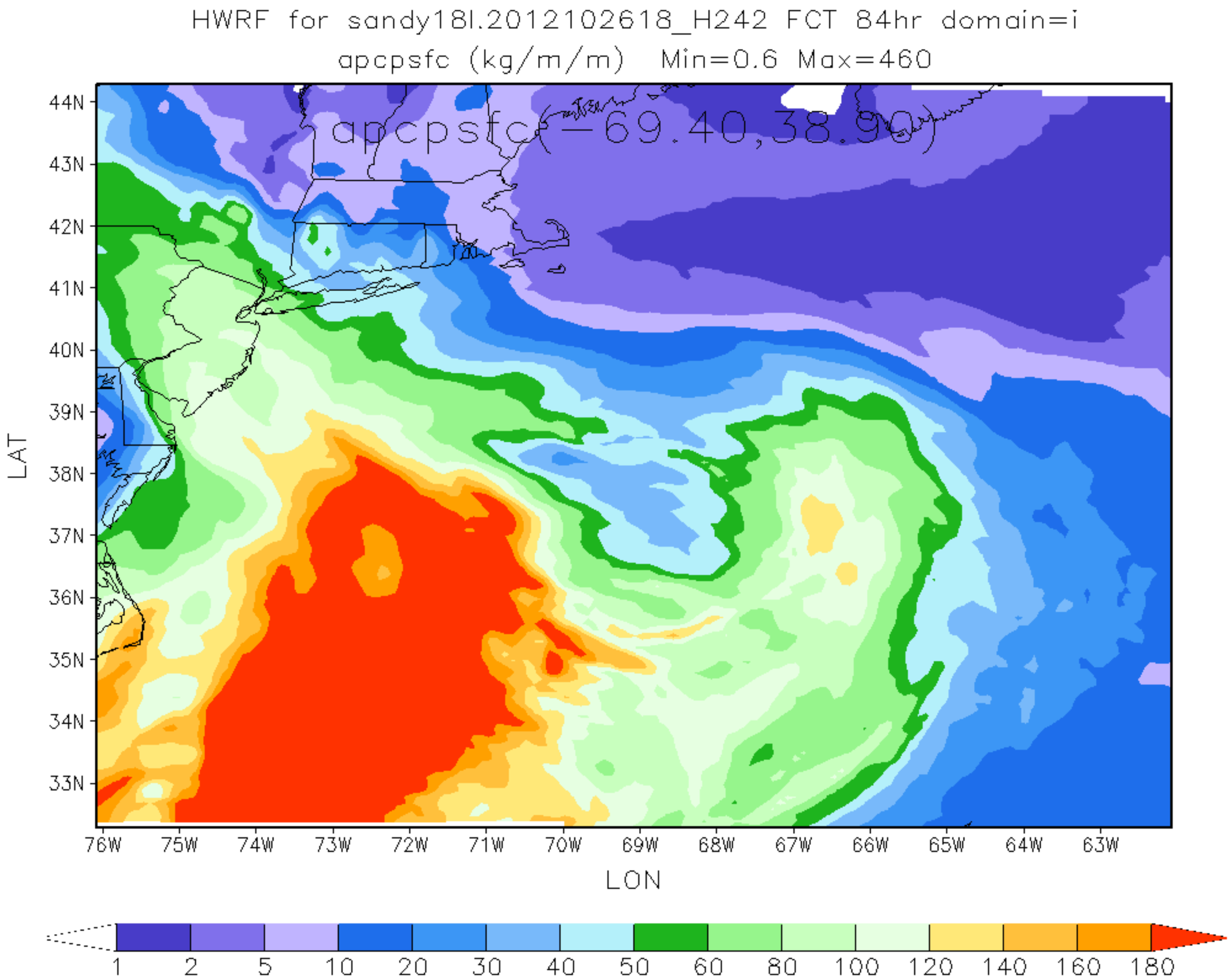
HWRF for sandy18l.2012102618_H242 FCT 84hr domain=i
apcpsfc (kg/m/m) Min=0.6 Max=460
apcpsfc(-69.40,38.90)
44N
43N
42N
41N
40N
39N
38N
37N
36N
35N
34N
33N
LAT
76W
75W
74W
73W
72W
71W
70W
69W
68W
67W
66W
65W
64W
63W
LON
1
2
5
10
20
30
40
50
60
80
100
120
140
160
180

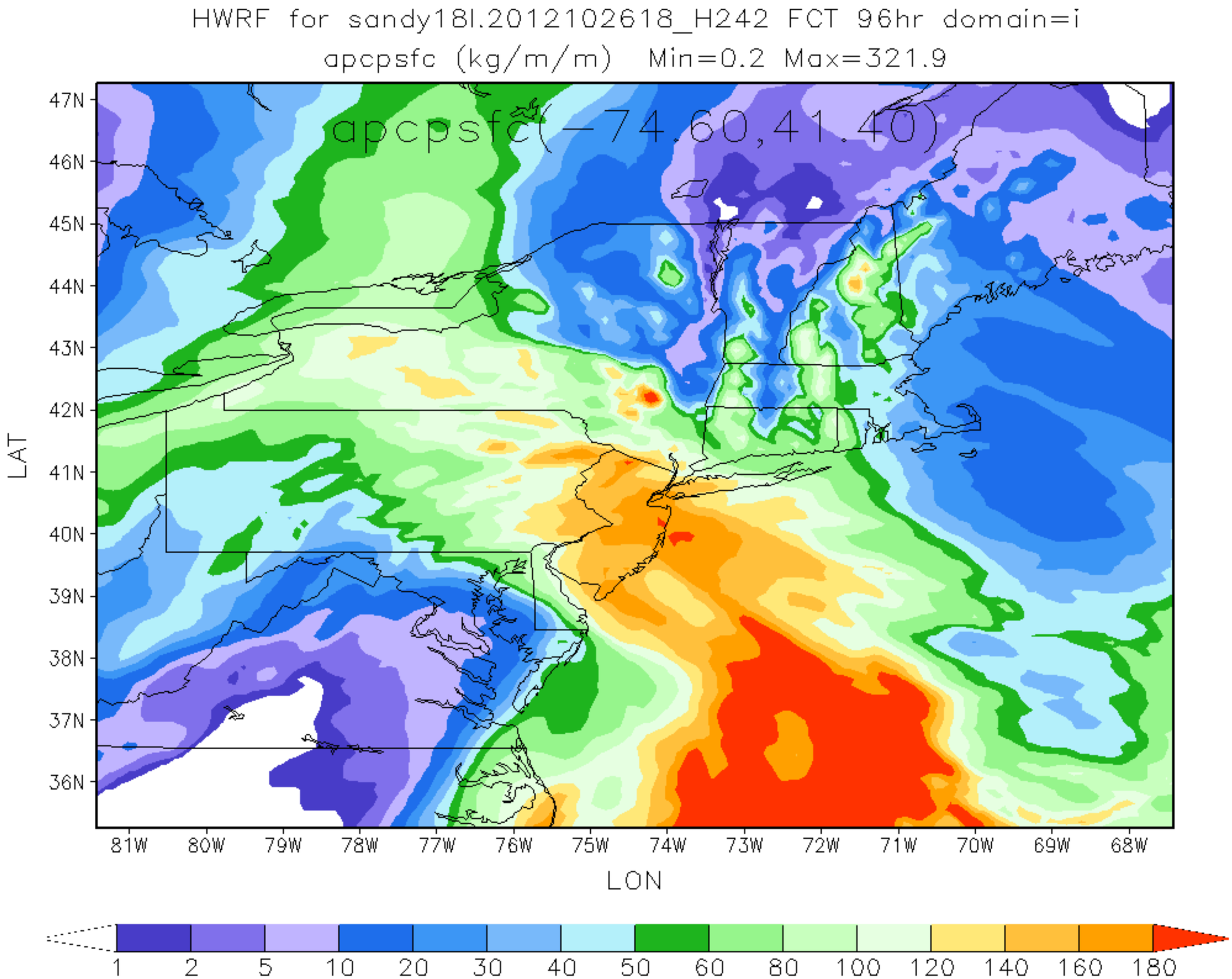
HWRF for sandy18l.2012102618_H242 FCT 96hr domain=i
apcpsfc (kg/m/m) Min=0.2 Max=321.9
apcpsfc(-74.60,41.40)
47N
46N
45N
44N
43N
42N
41N
40N
39N
38N
37N
36N
LAT
81W
80W
79W
78W
77W
76W
75W
74W
73W
72W
71W
70W
69W
68W
LON
1
2
5
10
20
30
40
50
60
80
100
120
140
160
180

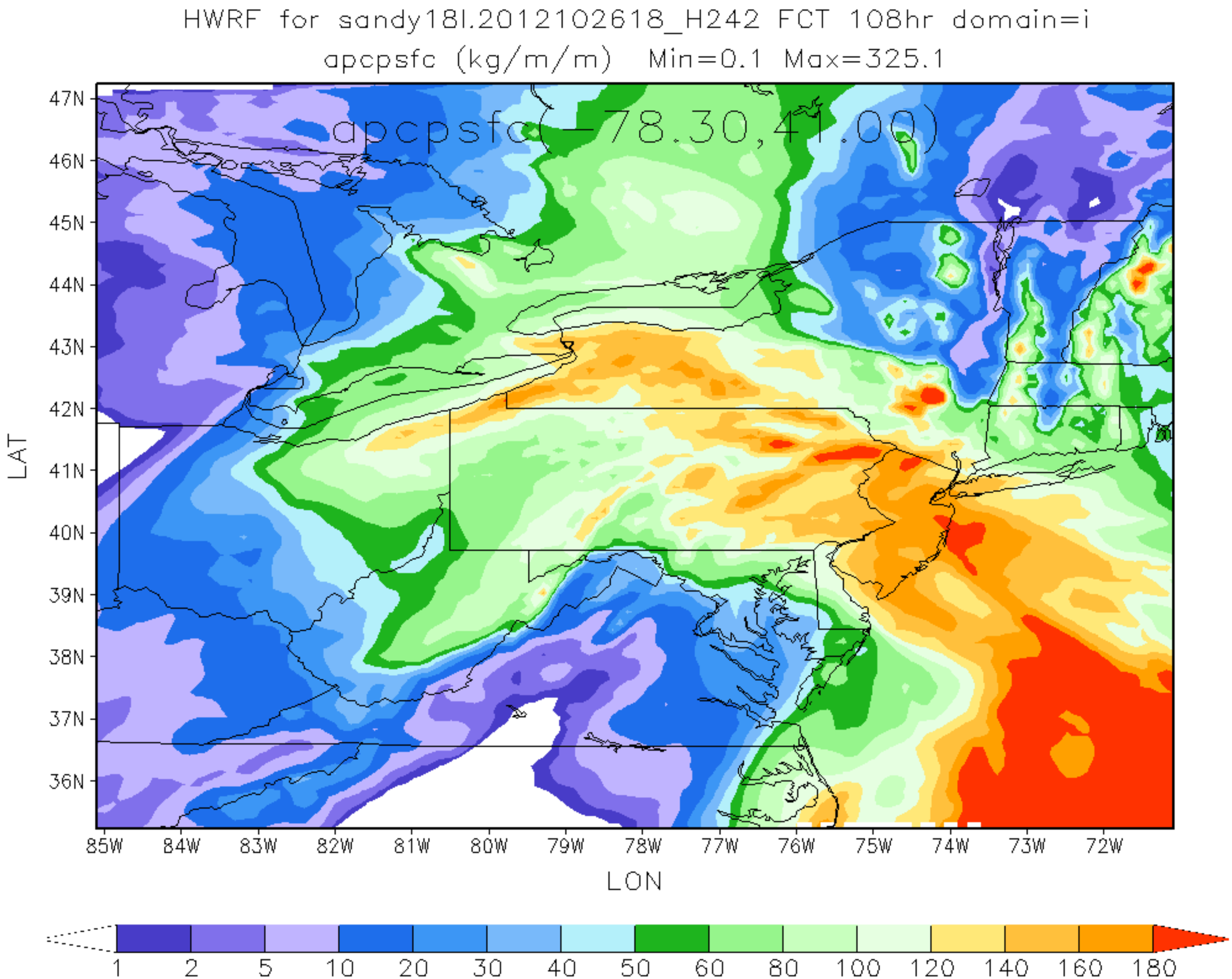
HWRF for sandy18l.2012102618_H242 FCT 108hr domain=i
apcpsfc (kg/m/m) Min=0.1 Max=325.1
apcpsfc(-78.30,41.00)
47N
46N
45N
44N
43N
42N
41N
40N
39N
38N
37N
36N
LAT
85W
84W
83W
82W
81W
80W
79W
78W
77W
76W
75W
74W
73W
72W
LON
1
2
5
10
20
30
40
50
60
80
100
120
140
160
180

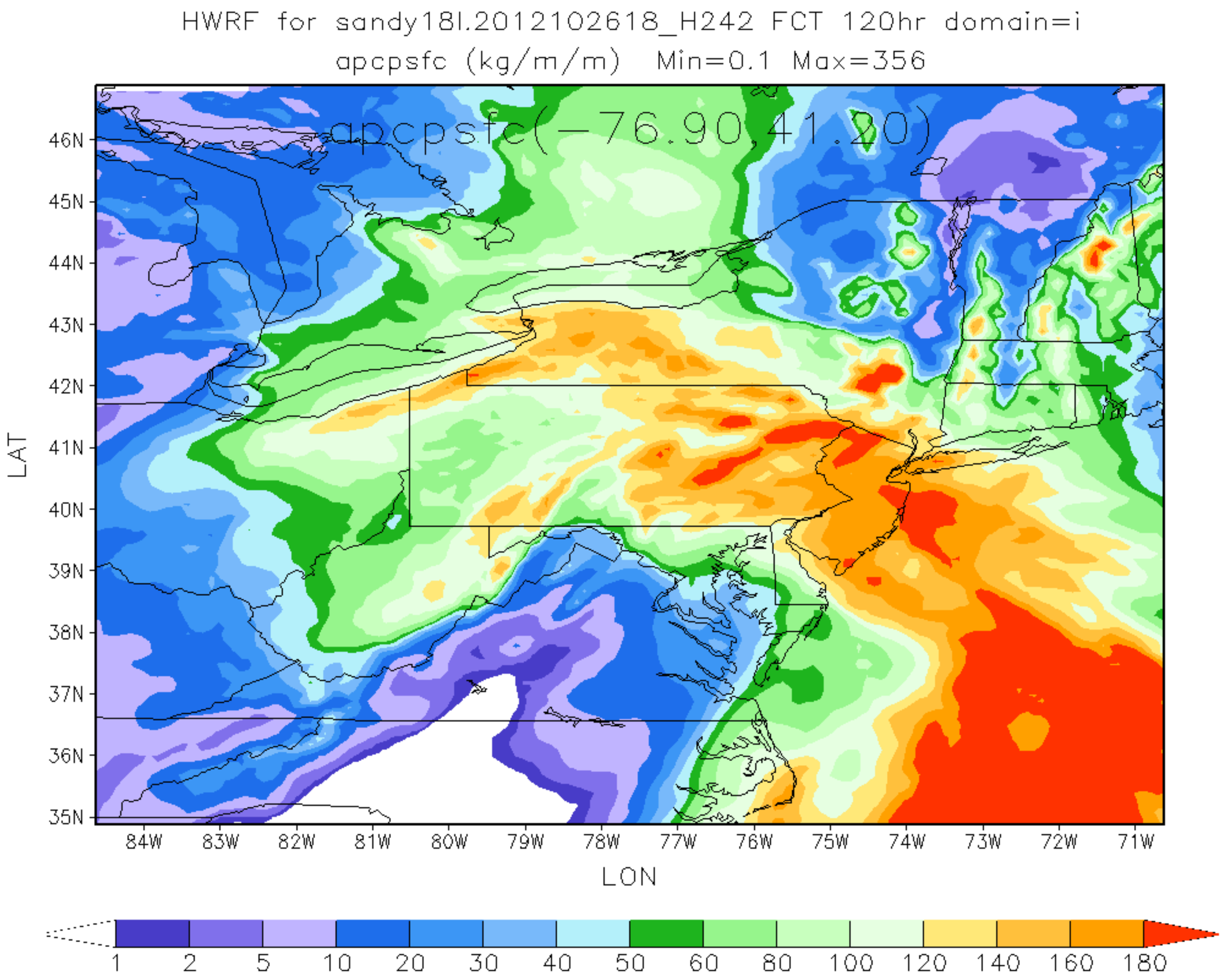
HWRF for sandy18l.2012102618_H242 FCT 120hr domain=i
apcpsfc (kg/m/m) Min=0.1 Max=356
apcpsfc(-76.90,41.20)
46N
45N
44N
43N
42N
41N
40N
39N
38N
37N
36N
35N
LAT
84W
83W
82W
81W
80W
79W
78W
77W
76W
75W
74W
73W
72W
71W
LON
1
2
5
10
20
30
40
50
60
80
100
120
140
160
180