HWRF for sandy18l.2012102618_H242 FCT 00hr domain=i

refcclm Min=−20 Max=−20

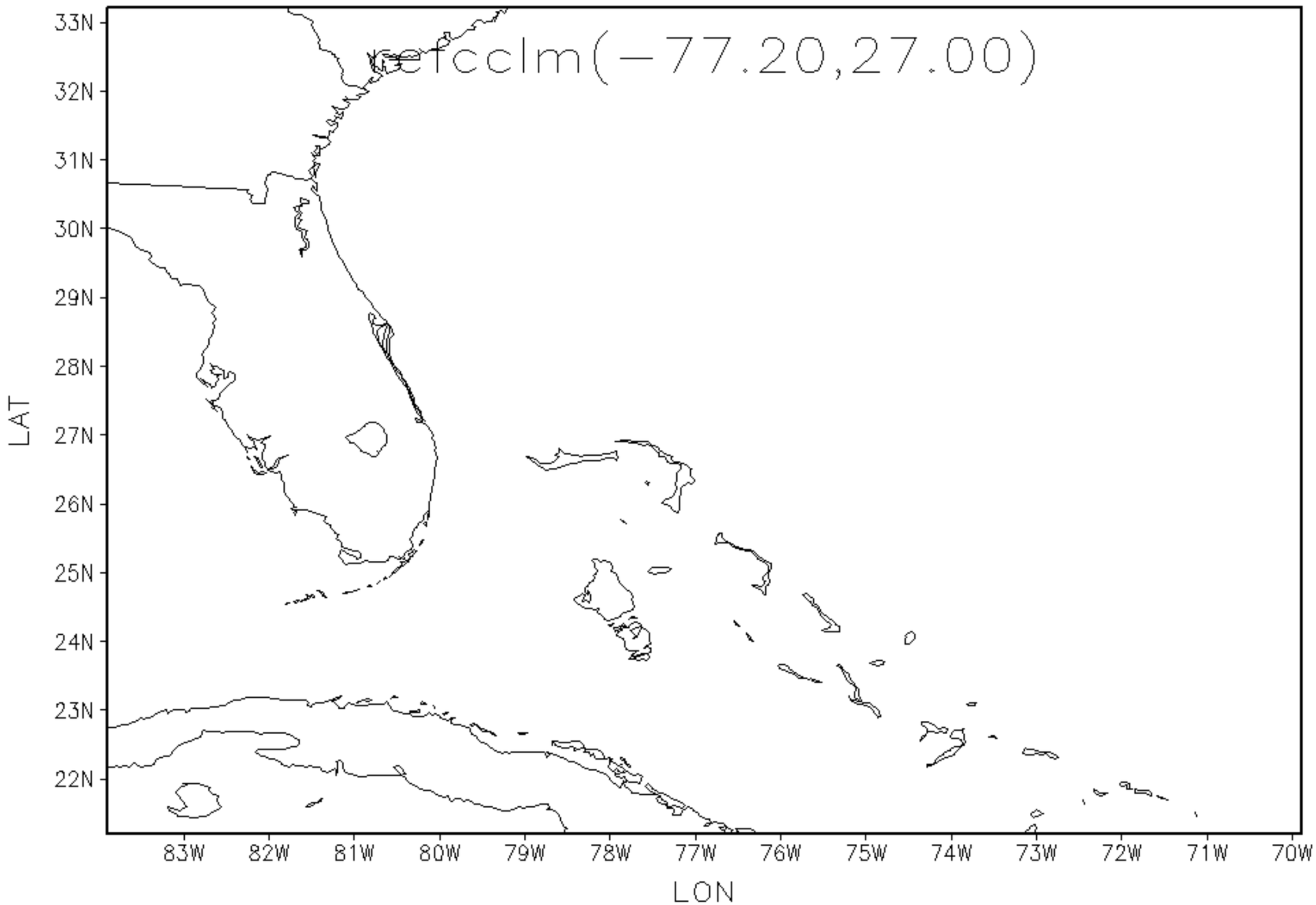

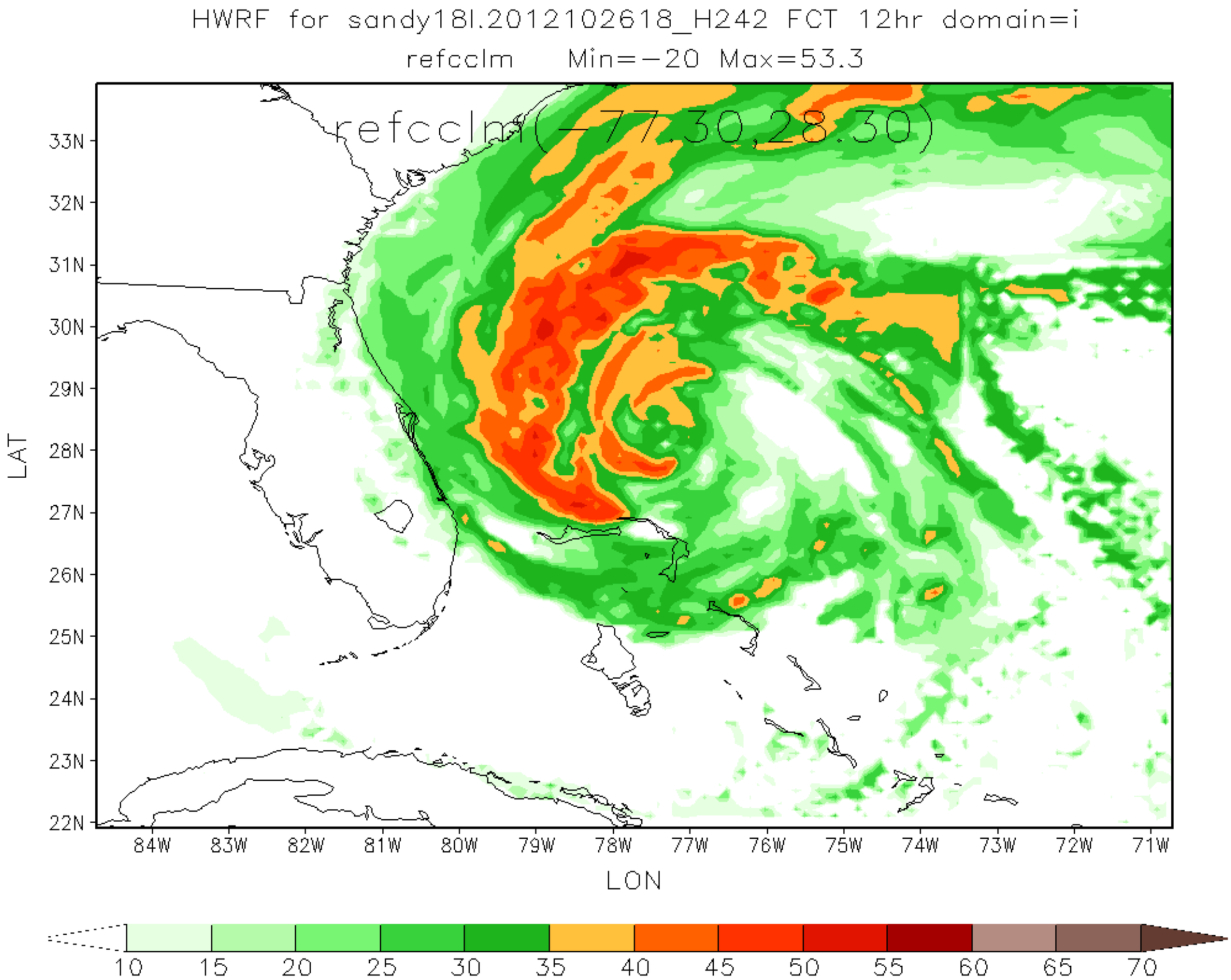
HWRF for sandy18l.2012102618_H242 FCT 12hr domain=i
refcclm Min=−20 Max=53.3
refcclm(−77.30,28.30)
33N
32N
31N
30N
29N
28N
27N
26N
25N
24N
23N
22N
LAT
84W
83W
82W
81W
80W
79W
78W
77W
76W
75W
74W
73W
72W
71W
LON
10
15
20
25
30
35
40
45
50
55
60
65
70

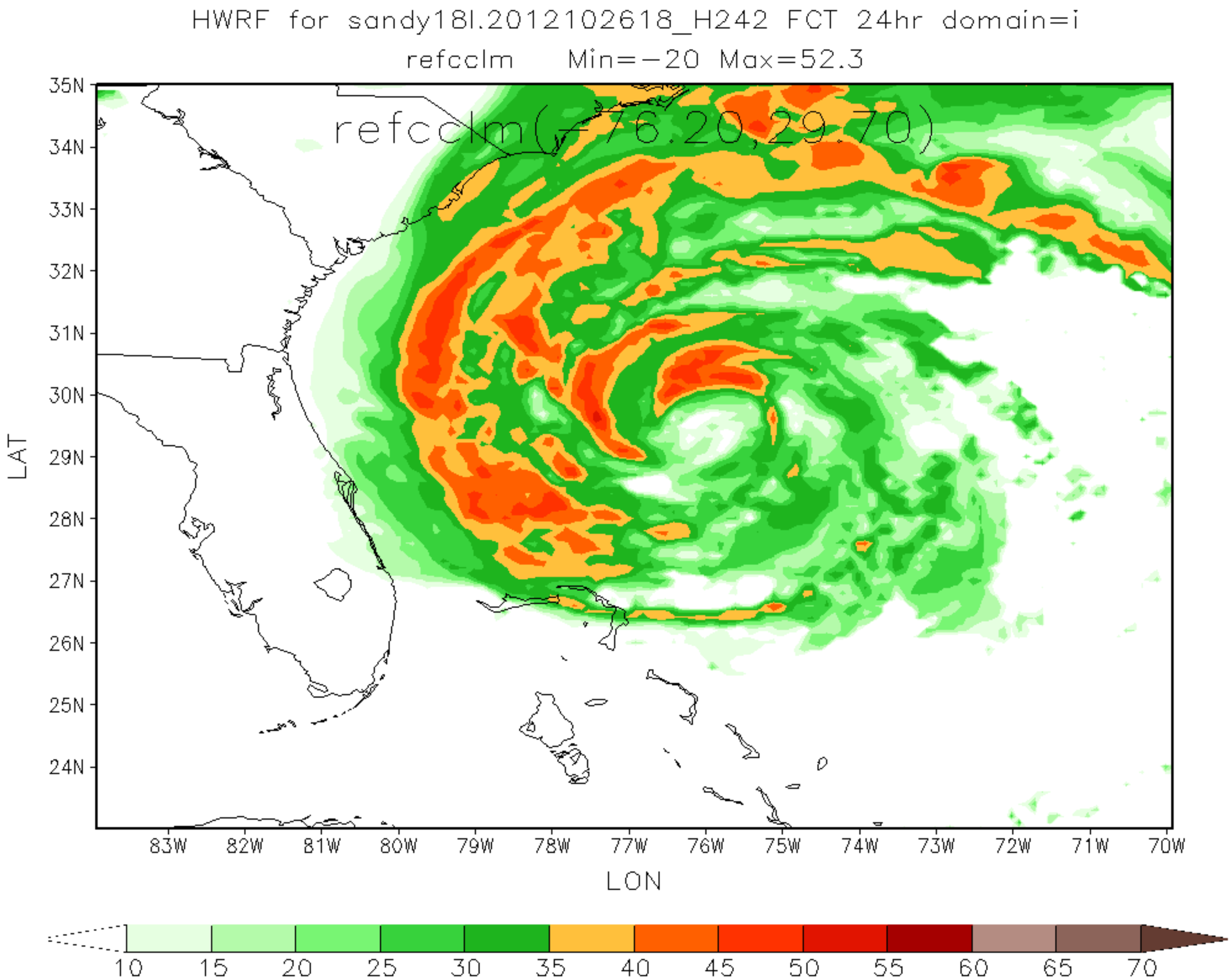
HWRF for sandy18l.2012102618_H242 FCT 24hr domain=i
refcclm Min=-20 Max=52.3
refcclm(-76.20,29.70)
35N
34N
33N
32N
31N
30N
29N
28N
27N
26N
25N
24N
LAT
83W
82W
81W
80W
79W
78W
77W
76W
75W
74W
73W
72W
71W
70W
LON
10
15
20
25
30
35
40
45
50
55
60
65
70

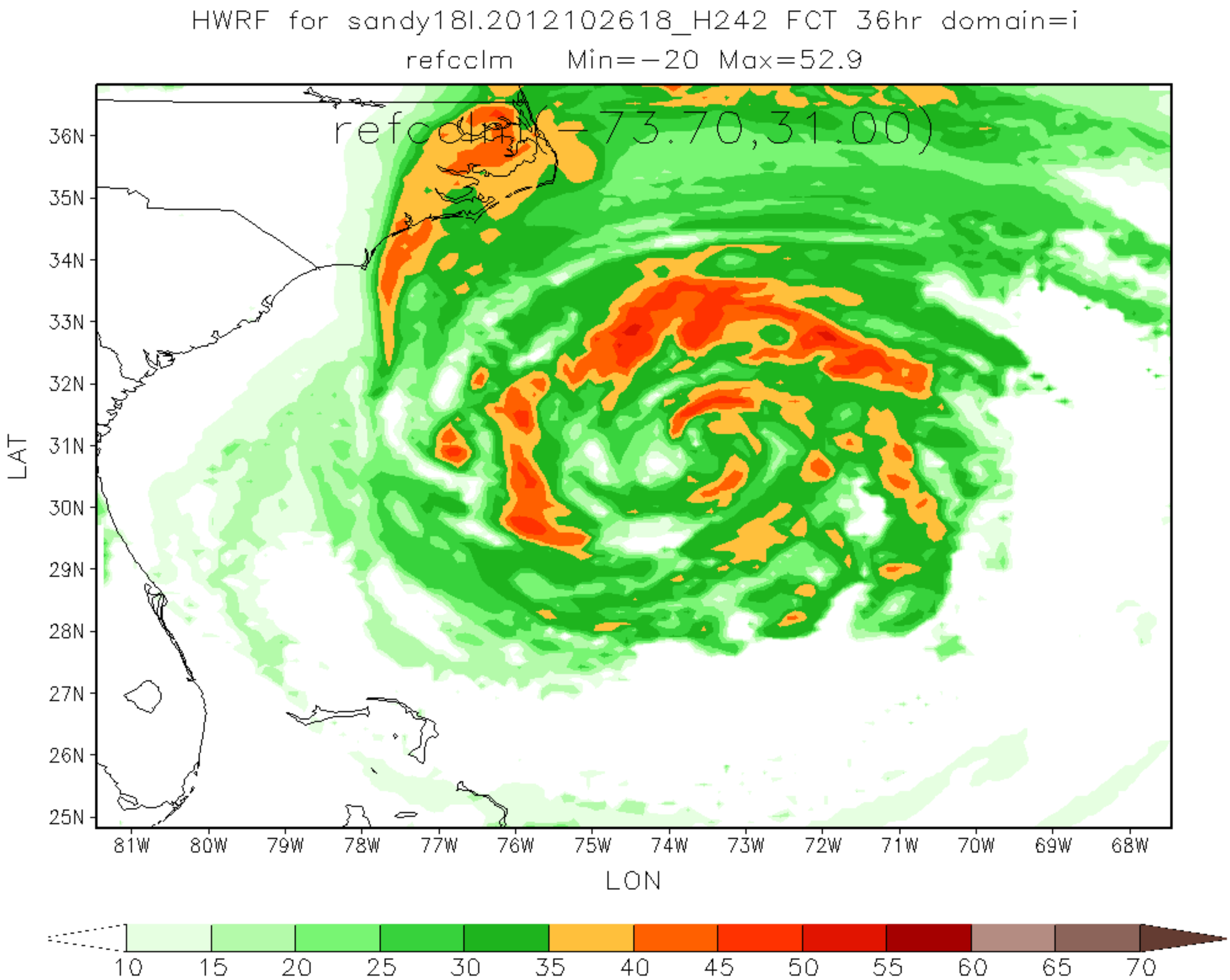
HWRF for sandy18l.2012102618_H242 FCT 36hr domain=i
refcclm Min=−20 Max=52.9
refcclm(−73.70,31.00)
36N
35N
34N
33N
32N
31N
30N
29N
28N
27N
26N
25N
LAT
81W
80W
79W
78W
77W
76W
75W
74W
73W
72W
71W
70W
69W
68W
LON
10
15
20
25
30
35
40
45
50
55
60
65
70

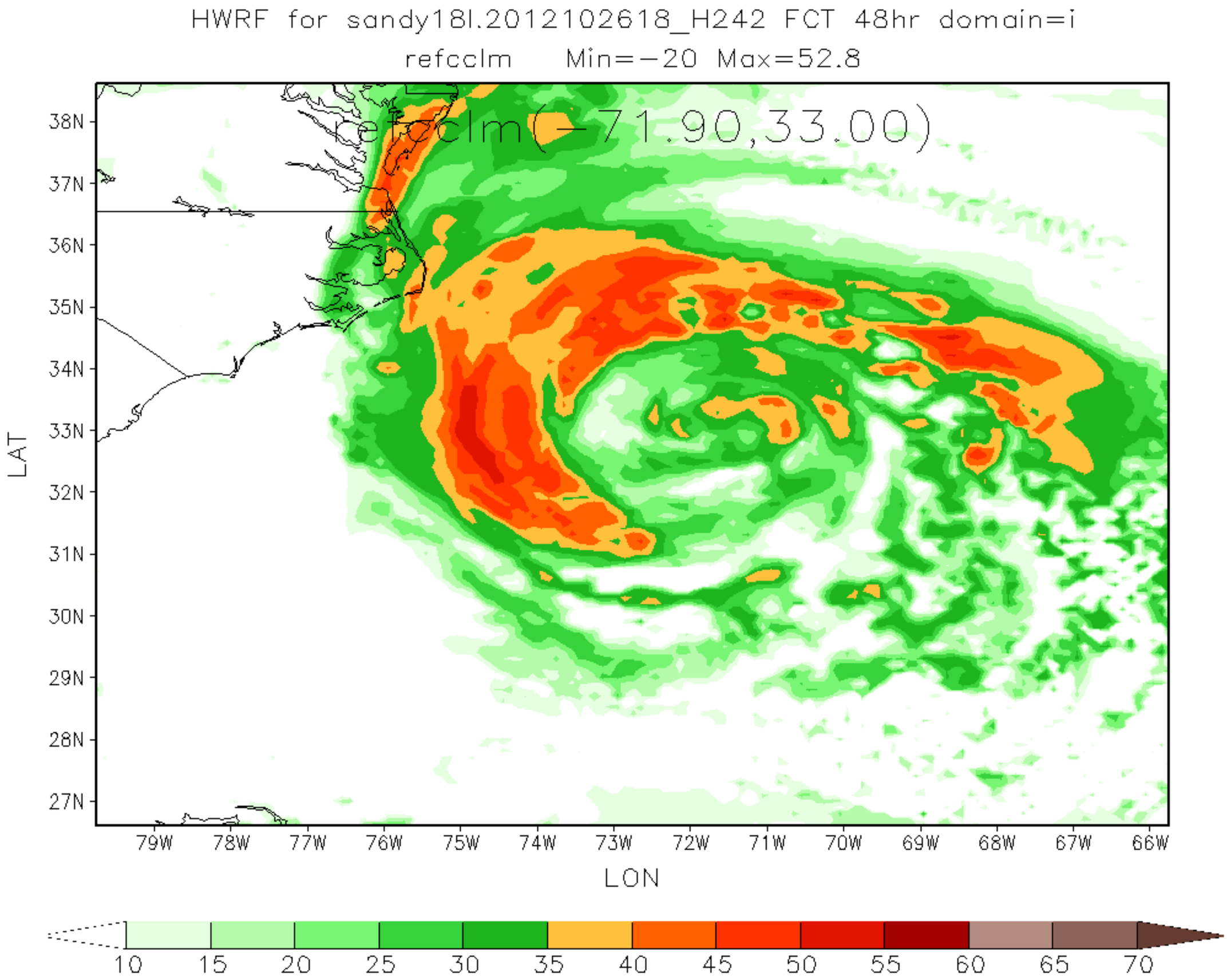
HWRF for sandy18l.2012102618_H242 FCT 48hr domain=i
refcclm Min=-20 Max=52.8
refcclm(-71.90,33.00)
38N
37N
36N
35N
34N
33N
32N
31N
30N
29N
28N
27N
LAT
79W
78W
77W
76W
75W
74W
73W
72W
71W
70W
69W
68W
67W
66W
LON
10
15
20
25
30
35
40
45
50
55
60
65
70

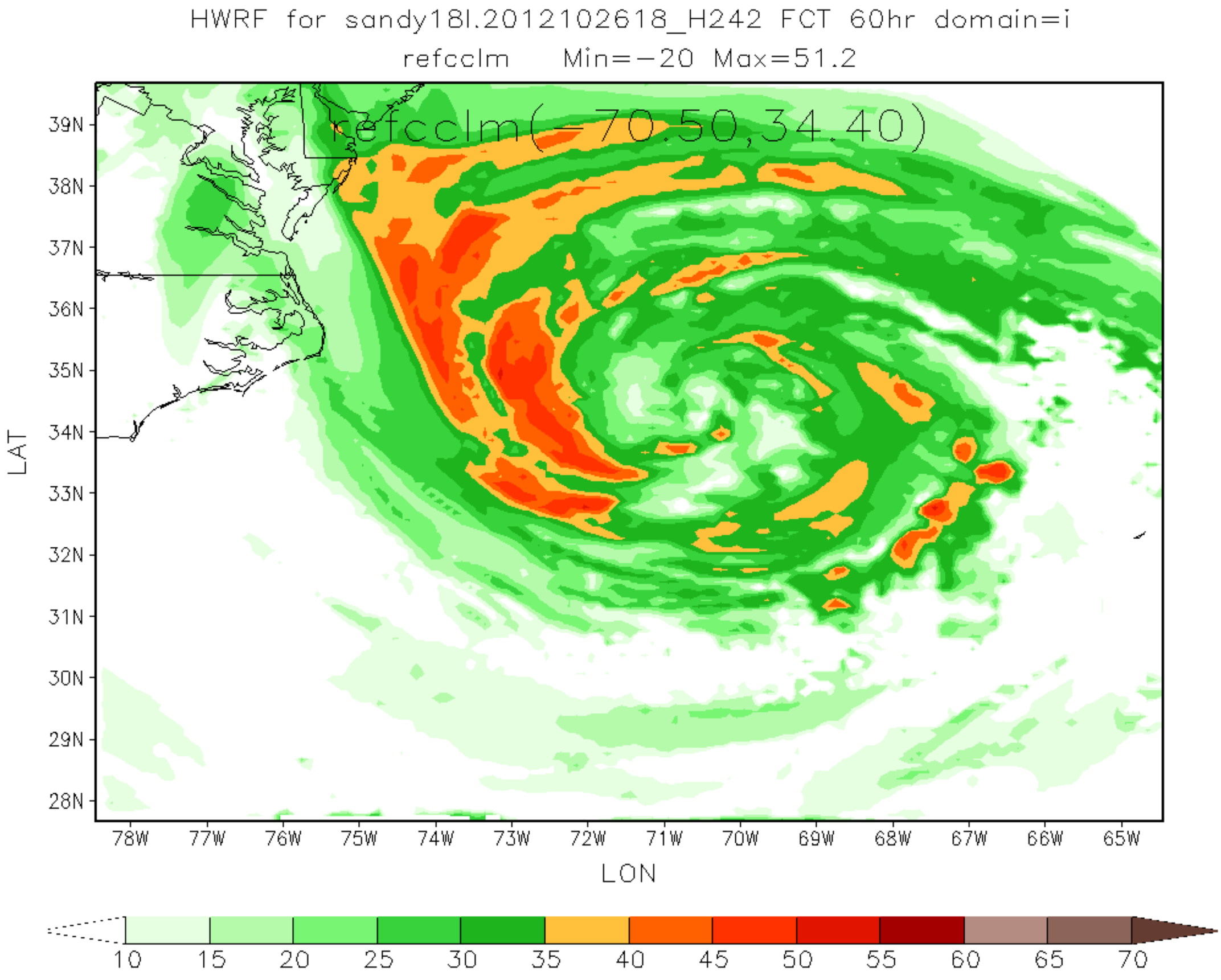
HWRF for sandy18l.2012102618_H242 FCT 60hr domain=i
refcclm Min=-20 Max=51.2
refcclm(-70.50,34.40)
39N
38N
37N
36N
35N
34N
33N
32N
31N
30N
29N
28N
LAT
78W
77W
76W
75W
74W
73W
72W
71W
70W
69W
68W
67W
66W
65W
LON
10
15
20
25
30
35
40
45
50
55
60
65
70

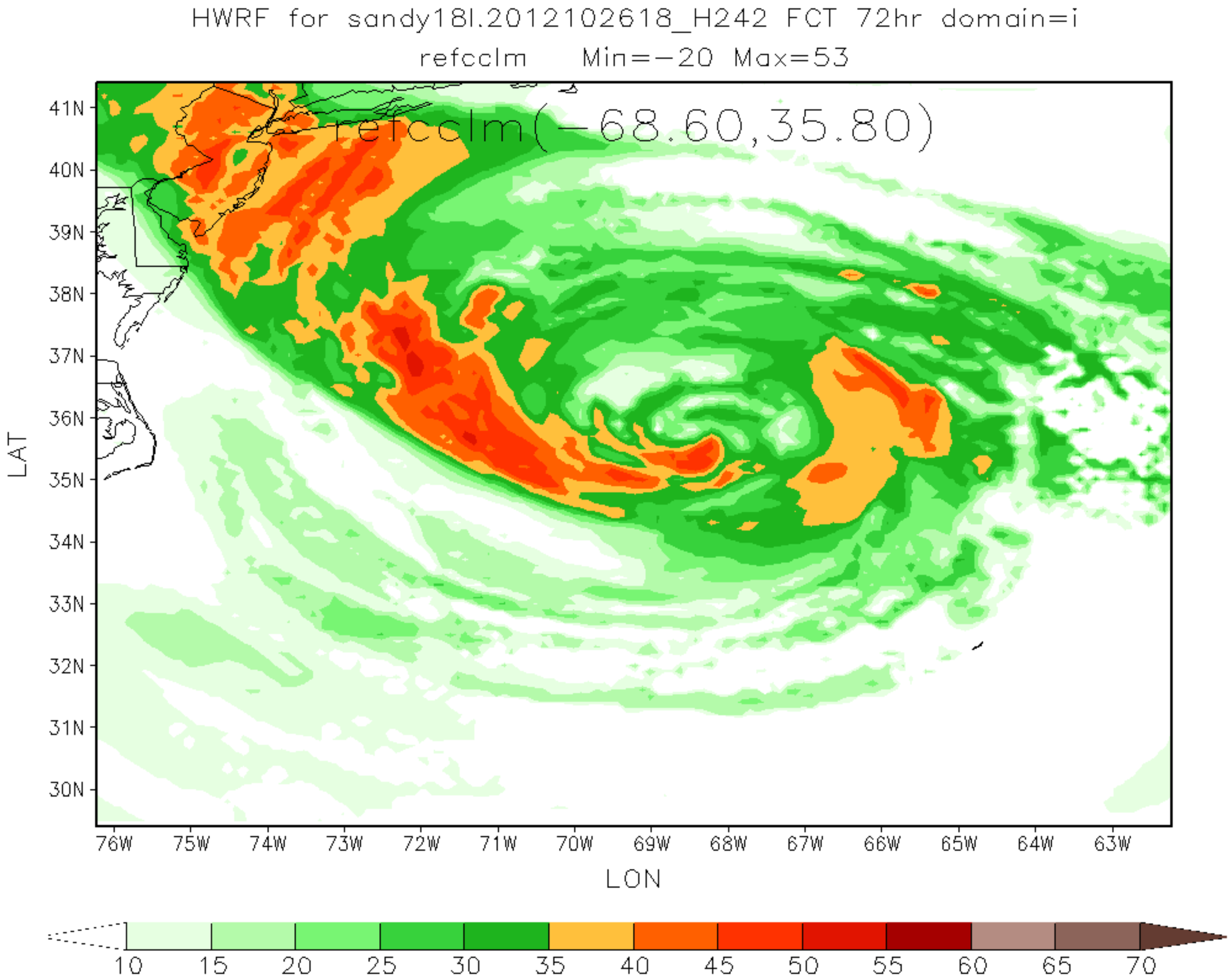
HWRF for sandy18l.2012102618_H242 FCT 72hr domain=i
refcclm Min=-20 Max=53
refcclm(-68.60,35.80)
41N
40N
39N
38N
37N
36N
35N
34N
33N
32N
31N
30N
LAT
76W
75W
74W
73W
72W
71W
70W
69W
68W
67W
66W
65W
64W
63W
LON
10
15
20
25
30
35
40
45
50
55
60
65
70

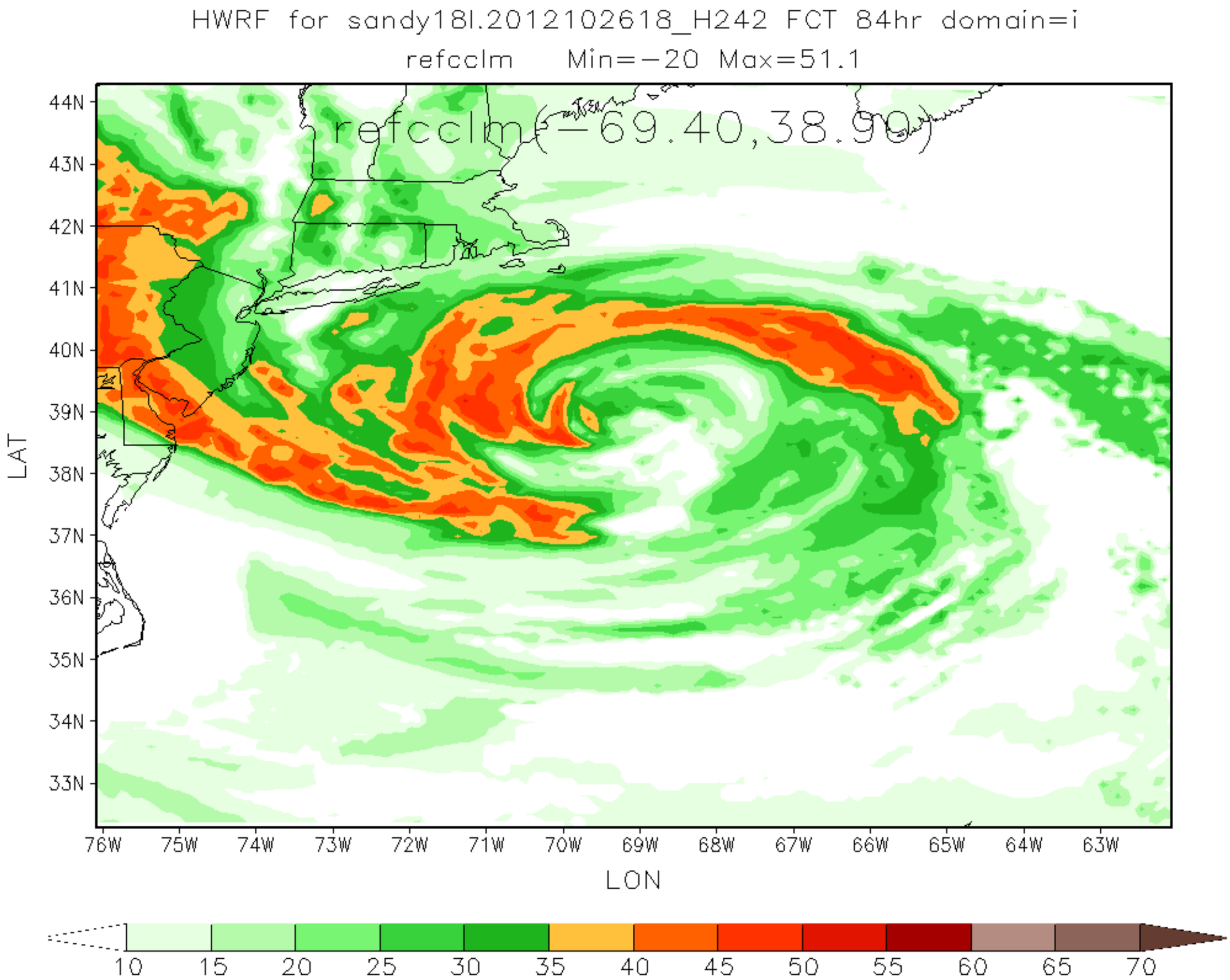
HWRF for sandy18l.2012102618_H242 FCT 84hr domain=i
refcclm Min=-20 Max=51.1
refcclm(-69.40,38.90)
44N
43N
42N
41N
40N
39N
38N
37N
36N
35N
34N
33N
LAT
76W
75W
74W
73W
72W
71W
70W
69W
68W
67W
66W
65W
64W
63W
LON
10
15
20
25
30
35
40
45
50
55
60
65
70

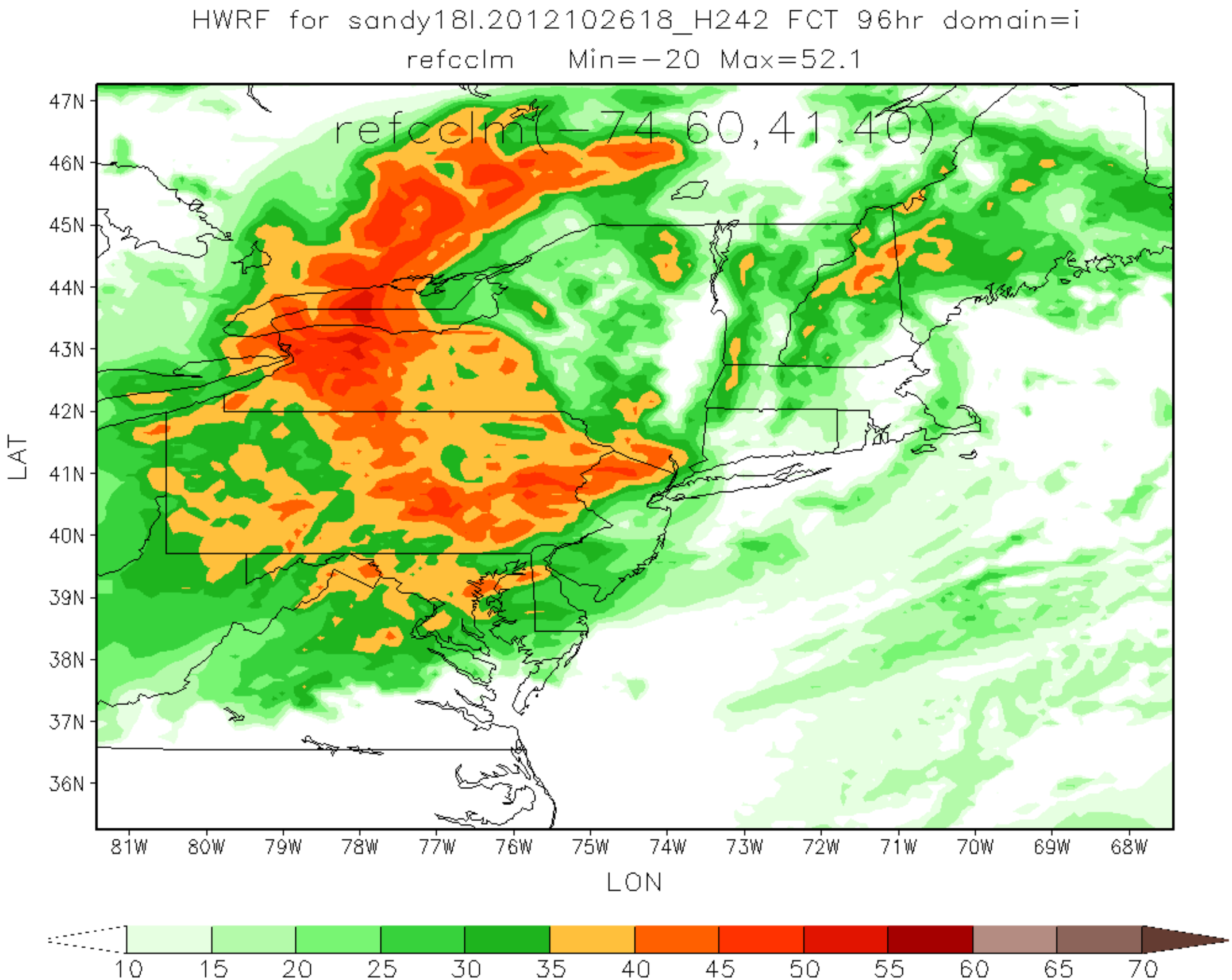
HWRF for sandy18l.2012102618_H242 FCT 96hr domain=i
refcclm Min=-20 Max=52.1
refcclm(-74.60,41.40)
47N
46N
45N
44N
43N
42N
41N
40N
39N
38N
37N
36N
LAT
81W
80W
79W
78W
77W
76W
75W
74W
73W
72W
71W
70W
69W
68W
LON
10
15
20
25
30
35
40
45
50
55
60
65
70

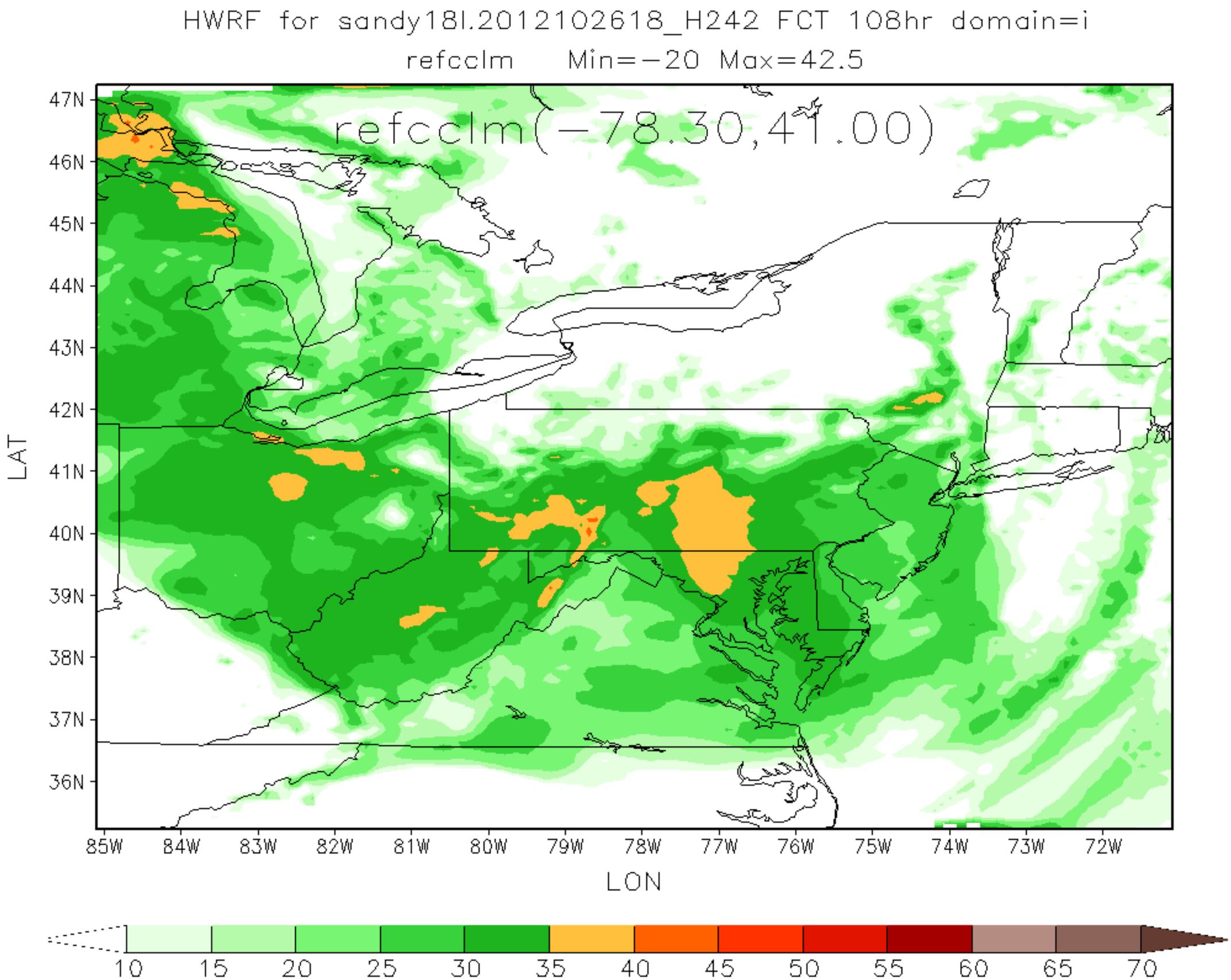
HWRF for sandy18l.2012102618_H242 FCT 108hr domain=i
refcclm Min=-20 Max=42.5
refcclm(-78.30,41.00)
47N
46N
45N
44N
43N
42N
41N
40N
39N
38N
37N
36N
LAT
85W
84W
83W
82W
81W
80W
79W
78W
77W
76W
75W
74W
73W
72W
LON
10
15
20
25
30
35
40
45
50
55
60
65
70

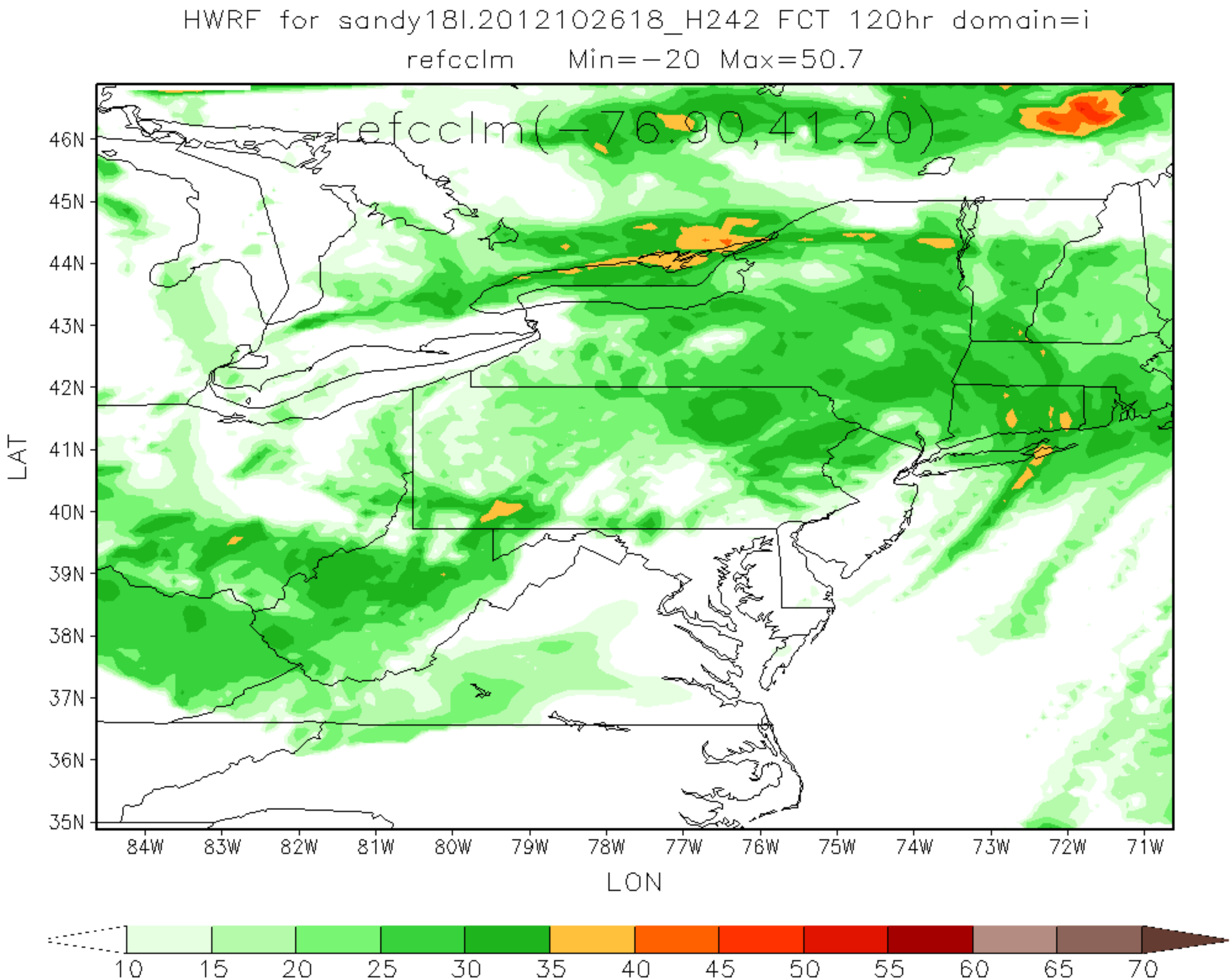
HWRF for sandy18l.2012102618_H242 FCT 120hr domain=i
refcclm Min=−20 Max=50.7
refcclm(−76.90,41.20)
46N
45N
44N
43N
42N
41N
40N
39N
38N
37N
36N
35N
LAT
84W
83W
82W
81W
80W
79W
78W
77W
76W
75W
74W
73W
72W
71W
LON
10
15
20
25
30
35
40
45
50
55
60
65
70