HWRF for isaac09l.2012082212_nest000 FCT 00hr domain=m
acpcpsfc (kg/m/m) Min=0 Max=0

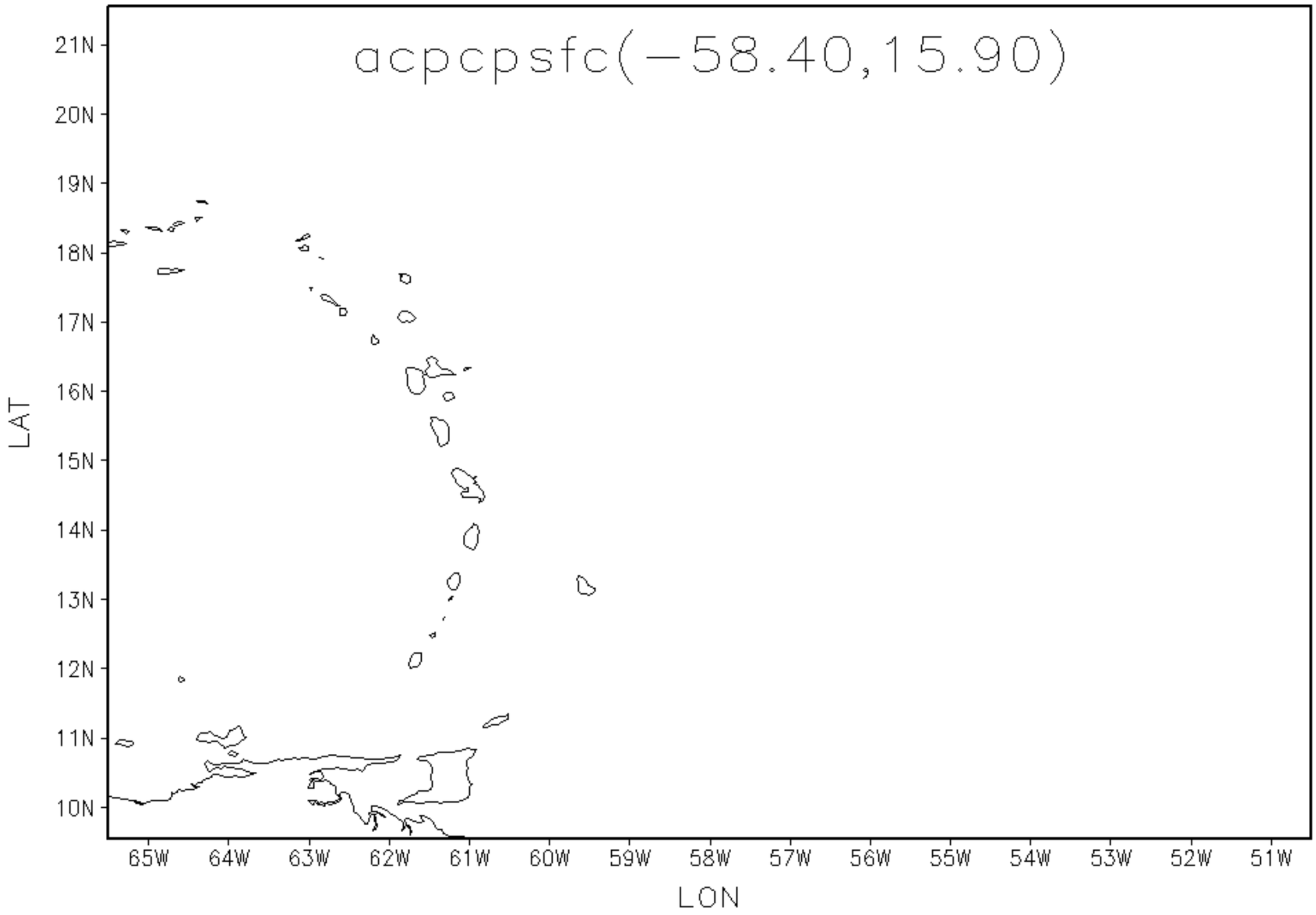

HWRF for isaac09l.2012082212_nest000 FCT 12hr domain=m
acpcpsfc (kg/m/m) Min=0 Max=5

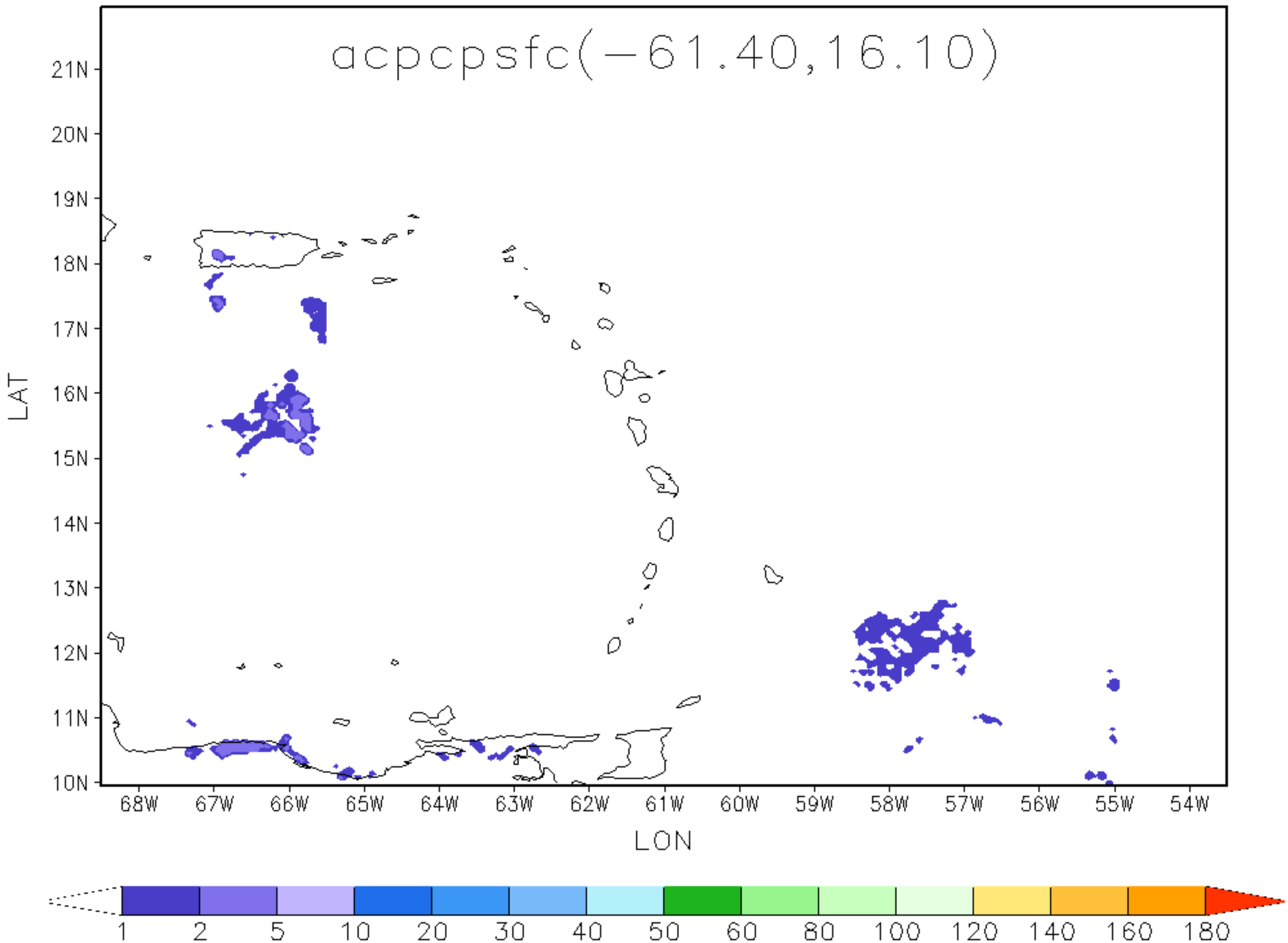

HWRF for isaac09l.2012082212_nest000 FCT 24hr domain=m
acpcpsfc (kg/m/m) Min=0 Max=12

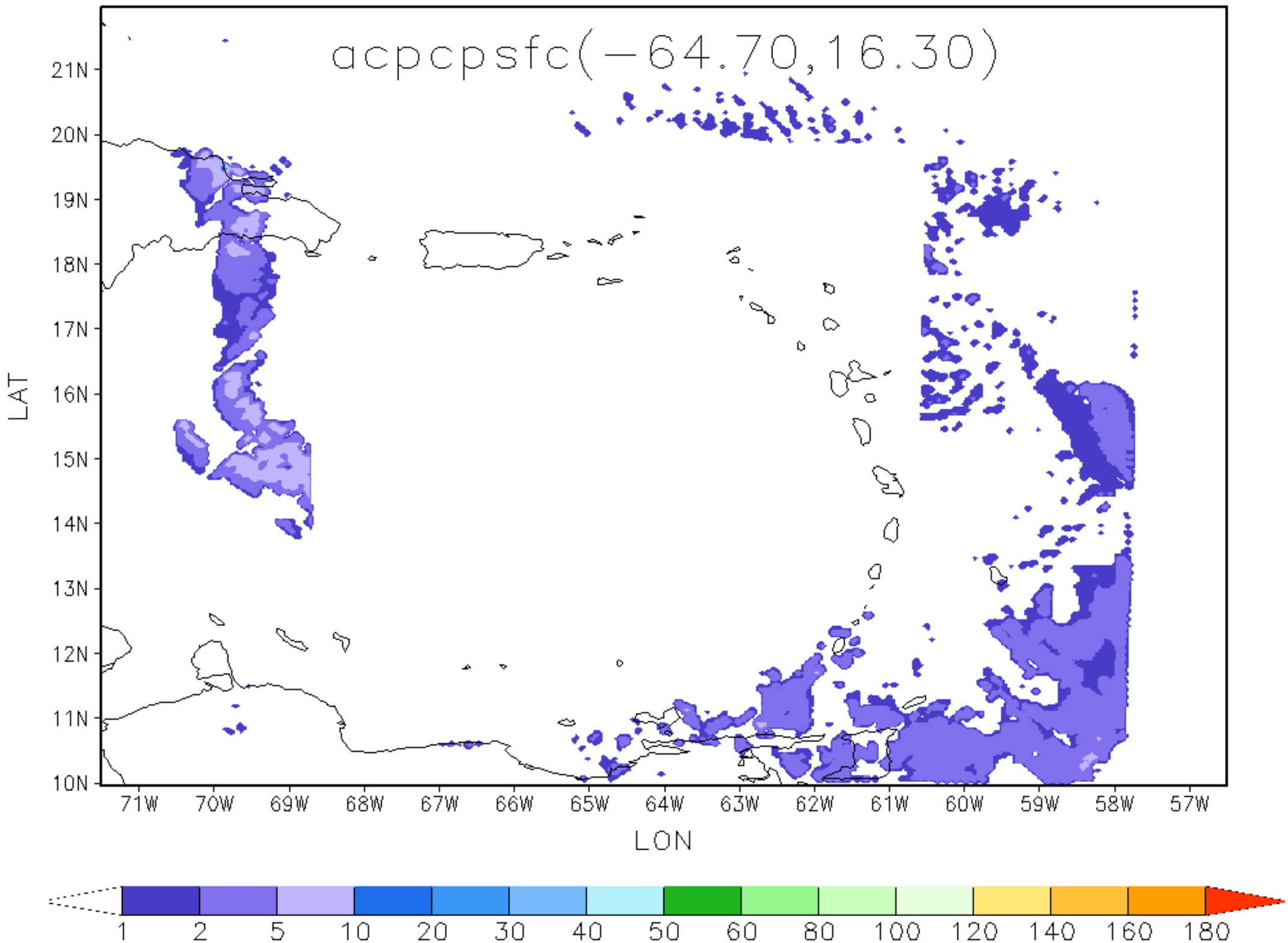

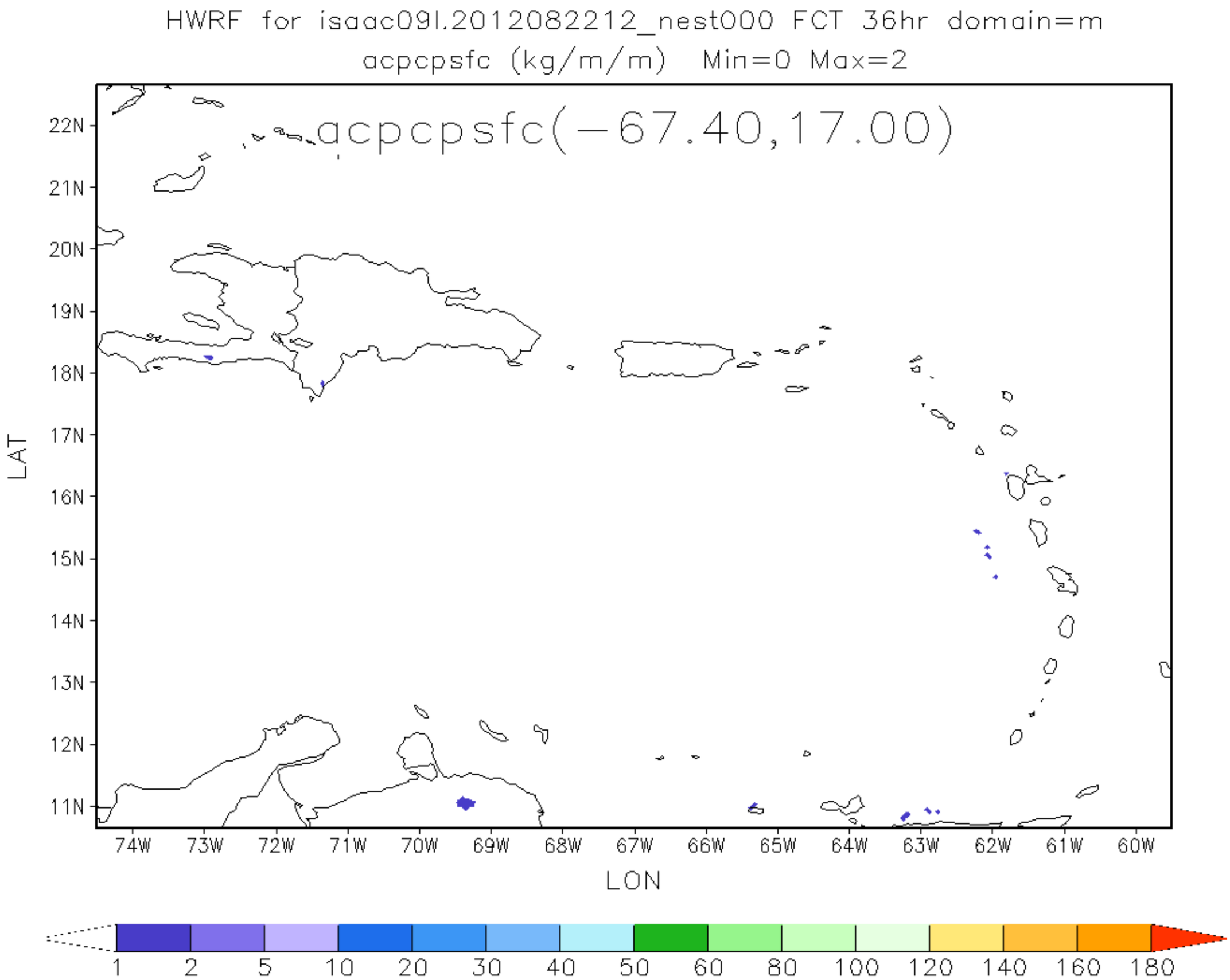
HWRF for isaac09l.2012082212_nest000 FCT 36hr domain=m
acpcpsfc (kg/m/m) Min=0 Max=2
acpcpsfc(-67.40,17.00)
22N
21N
20N
19N
18N
17N
16N
15N
14N
13N
12N
11N
LAT
74W
73W
72W
71W
70W
69W
68W
67W
66W
65W
64W
63W
62W
61W
60W
LON
1
2
5
10
20
30
40
50
60
80
100
120
140
160
180

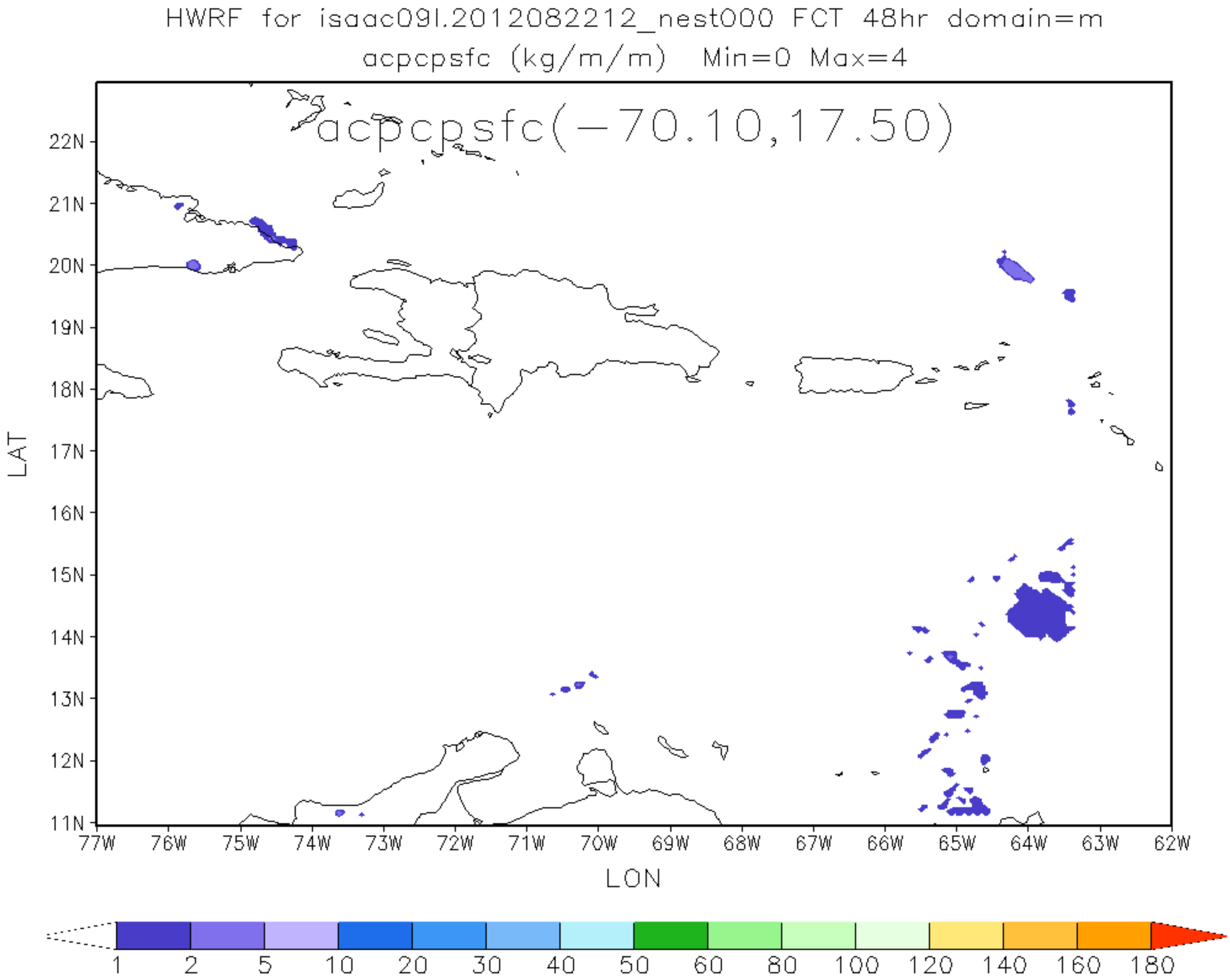
HWRF for isaac09l.2012082212_nest000 FCT 48hr domain=m
acpcpsfc (kg/m/m) Min=0 Max=4
acpcpsfc(-70.10,17.50)
22N
21N
20N
19N
18N
17N
16N
15N
14N
13N
12N
11N
LAT
77W
76W
75W
74W
73W
72W
71W
70W
69W
68W
67W
66W
65W
64W
63W
62W
LON
1
2
5
10
20
30
40
50
60
80
100
120
140
160
180

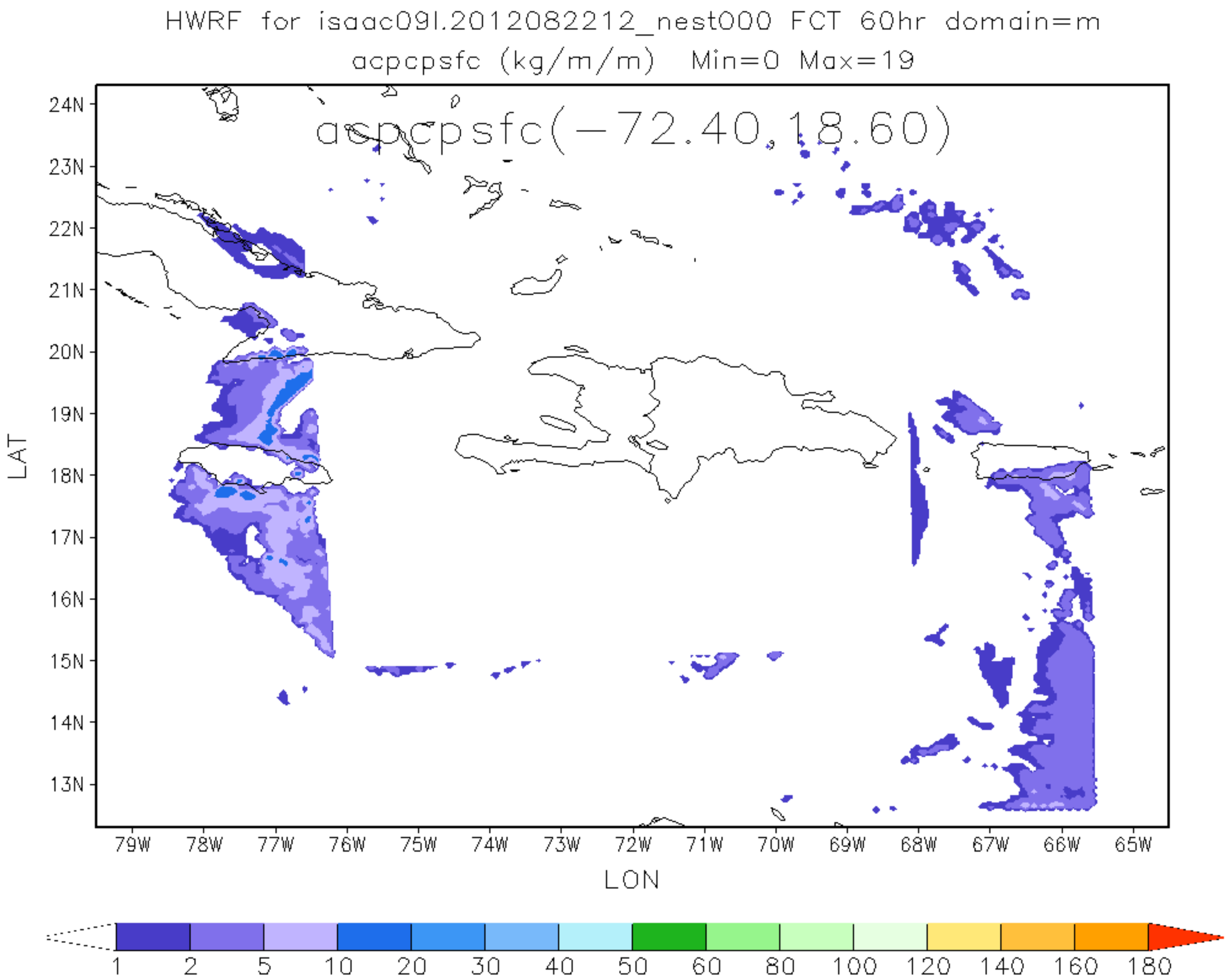
HWRF for isaac09l.2012082212_nest000 FCT 60hr domain=m
acpcpsfc (kg/m/m) Min=0 Max=19
acpcpsfc(-72.40,18.60)
24N
23N
22N
21N
20N
19N
18N
17N
16N
15N
14N
13N
LAT
79W
78W
77W
76W
75W
74W
73W
72W
71W
70W
69W
68W
67W
66W
65W
LON
1
2
5
10
20
30
40
50
60
80
100
120
140
160
180

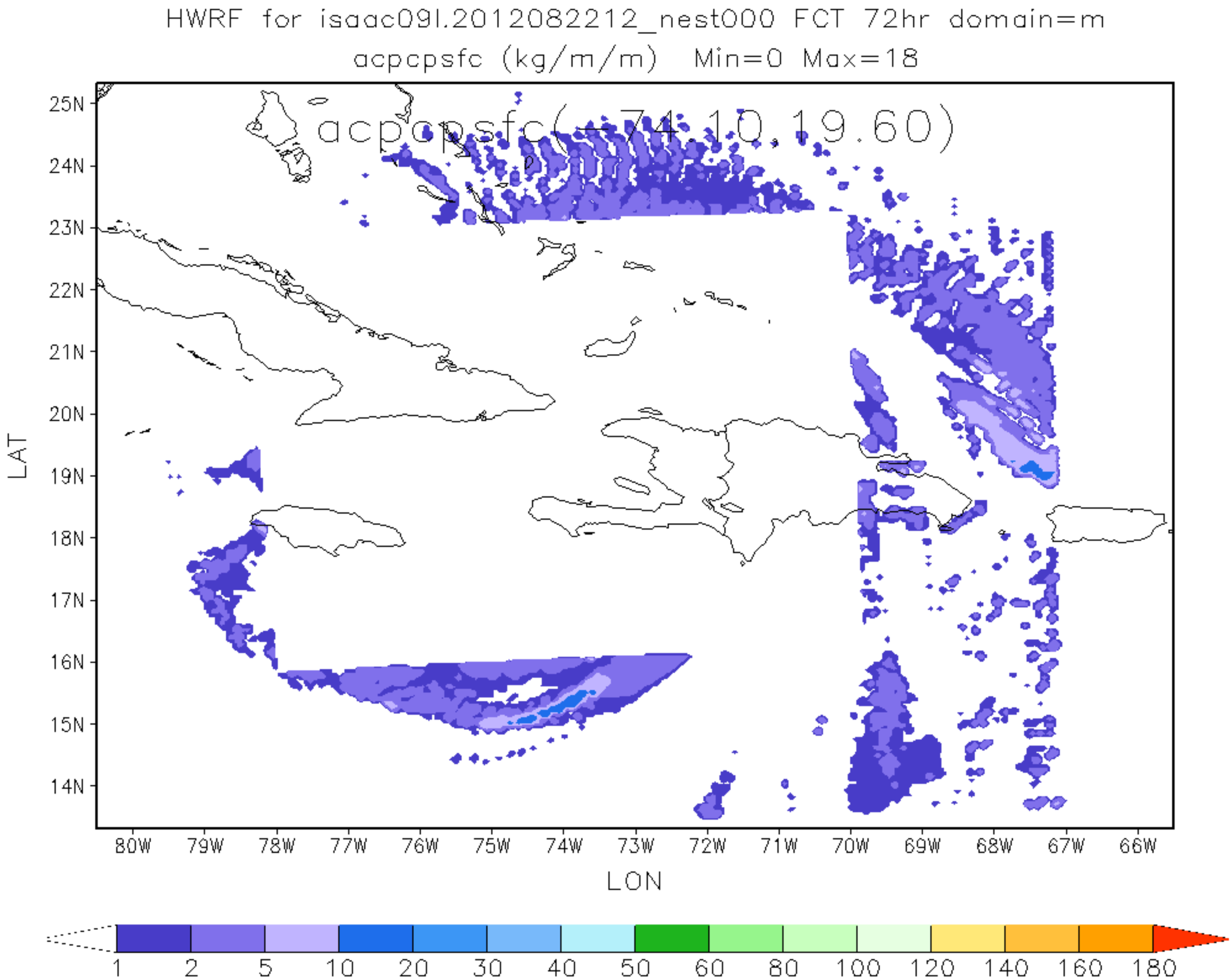
HWRF for isaac09l.2012082212_nest000 FCT 72hr domain=m
acpcpsfc (kg/m/m) Min=0 Max=18
acpcpsfc(-74.10,19.60)
25N
24N
23N
22N
21N
20N
19N
18N
17N
16N
15N
14N
LAT
80W
79W
78W
77W
76W
75W
74W
73W
72W
71W
70W
69W
68W
67W
66W
LON
1
2
5
10
20
30
40
50
60
80
100
120
140
160
180

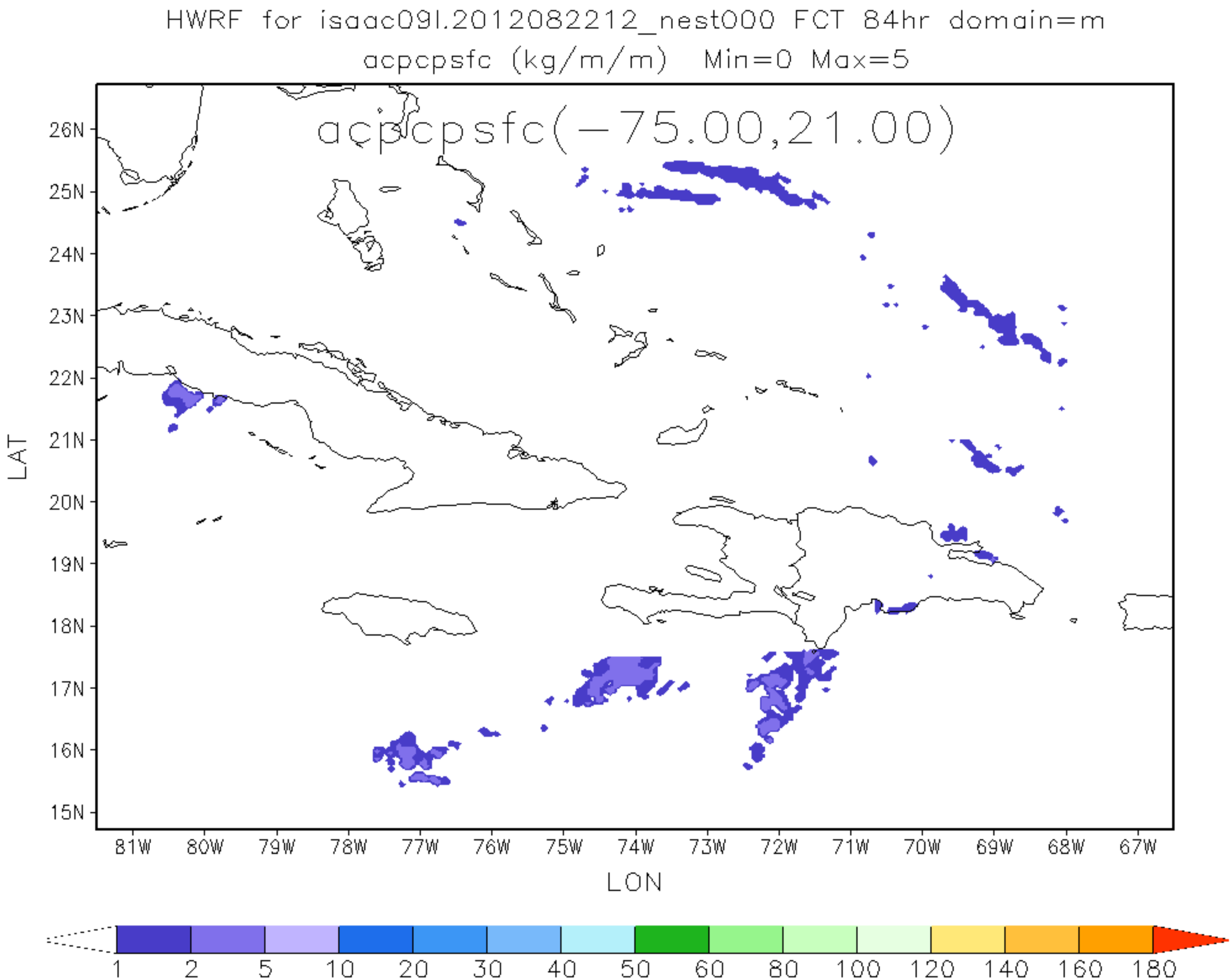
HWRF for isaac09l.2012082212_nest000 FCT 84hr domain=m
acpcpsfc (kg/m/m) Min=0 Max=5
acpcpsfc(-75.00,21.00)
26N
25N
24N
23N
22N
21N
20N
19N
18N
17N
16N
15N
LAT
81W
80W
79W
78W
77W
76W
75W
74W
73W
72W
71W
70W
69W
68W
67W
LON
1
2
5
10
20
30
40
50
60
80
100
120
140
160
180

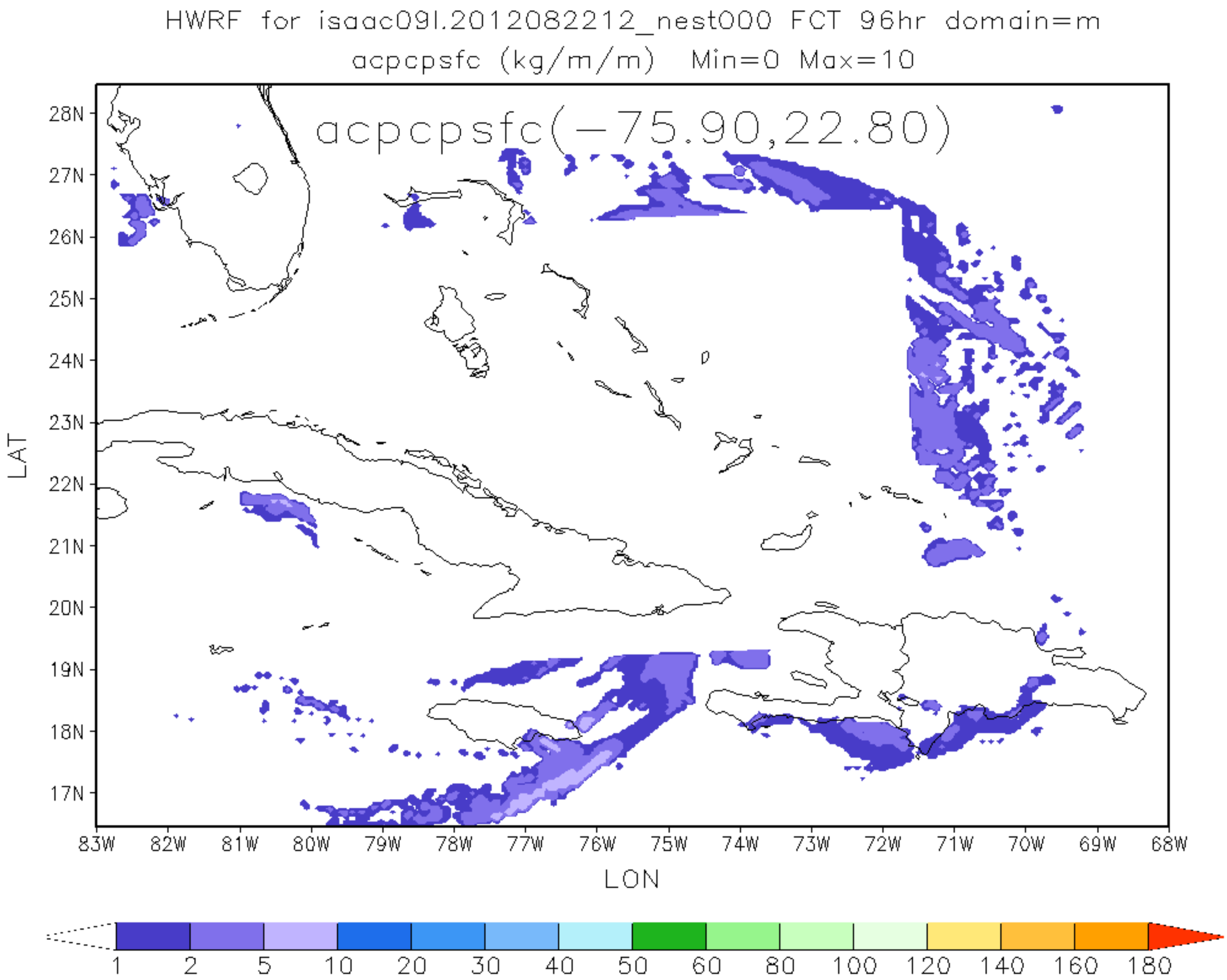
HWRF for isaac09l.2012082212_nest000 FCT 96hr domain=m
acpcpsfc (kg/m/m) Min=0 Max=10
acpcpsfc(-75.90,22.80)
28N
27N
26N
25N
24N
23N
22N
21N
20N
19N
18N
17N
LAT
83W
82W
81W
80W
79W
78W
77W
76W
75W
74W
73W
72W
71W
70W
69W
68W
LON
1
2
5
10
20
30
40
50
60
80
100
120
140
160
180

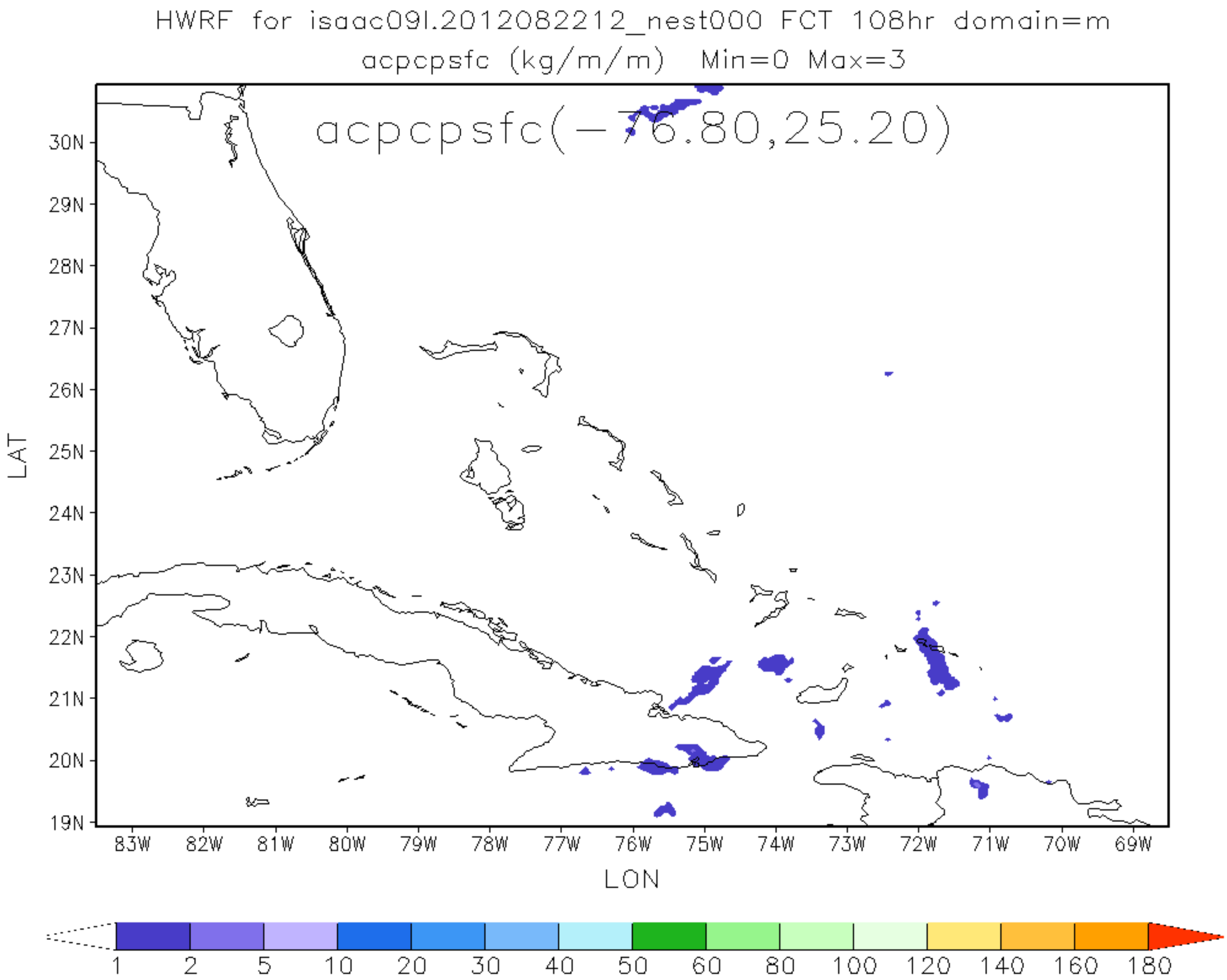
HWRF for isaac09l.2012082212_nest000 FCT 108hr domain=m
acpcpsfc (kg/m/m) Min=0 Max=3
acpcpsfc(-76.80,25.20)
30N
29N
28N
27N
26N
25N
24N
23N
22N
21N
20N
19N
LAT
83W
82W
81W
80W
79W
78W
77W
76W
75W
74W
73W
72W
71W
70W
69W
LON
1
2
5
10
20
30
40
50
60
80
100
120
140
160
180

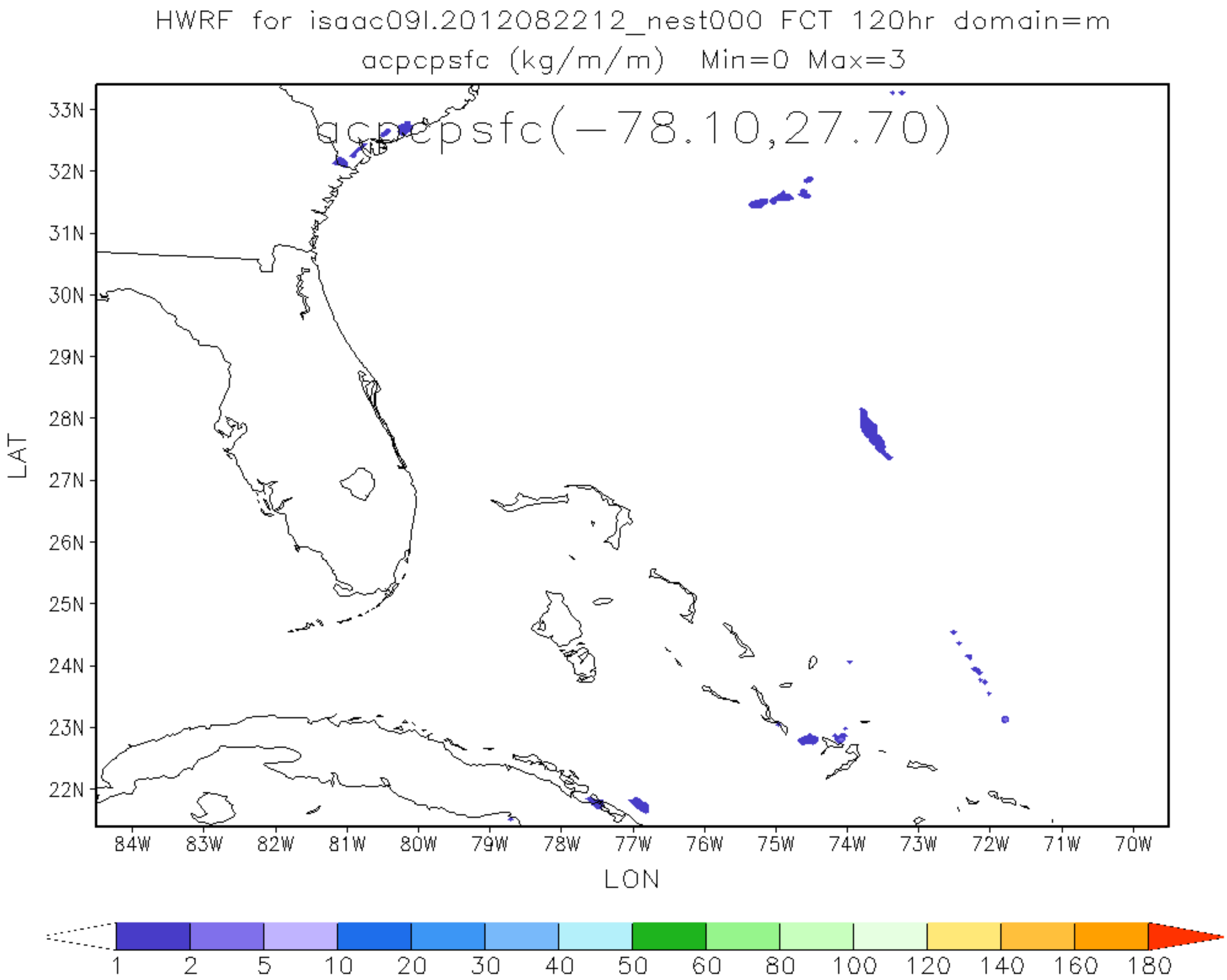
HWRF for isaac09l.2012082212_nest000 FCT 120hr domain=m
acpcpsfc (kg/m/m) Min=0 Max=3
acpcpsfc(-78.10,27.70)
33N
32N
31N
30N
29N
28N
27N
26N
25N
24N
23N
22N
LAT
84W
83W
82W
81W
80W
79W
78W
77W
76W
75W
74W
73W
72W
71W
70W
LON
1
2
5
10
20
30
40
50
60
80
100
120
140
160
180