HWRF for isaac09l.2012082212_nest000 FCT 00hr domain=n
apcpsfc (kg/m/m) Min=0 Max=0

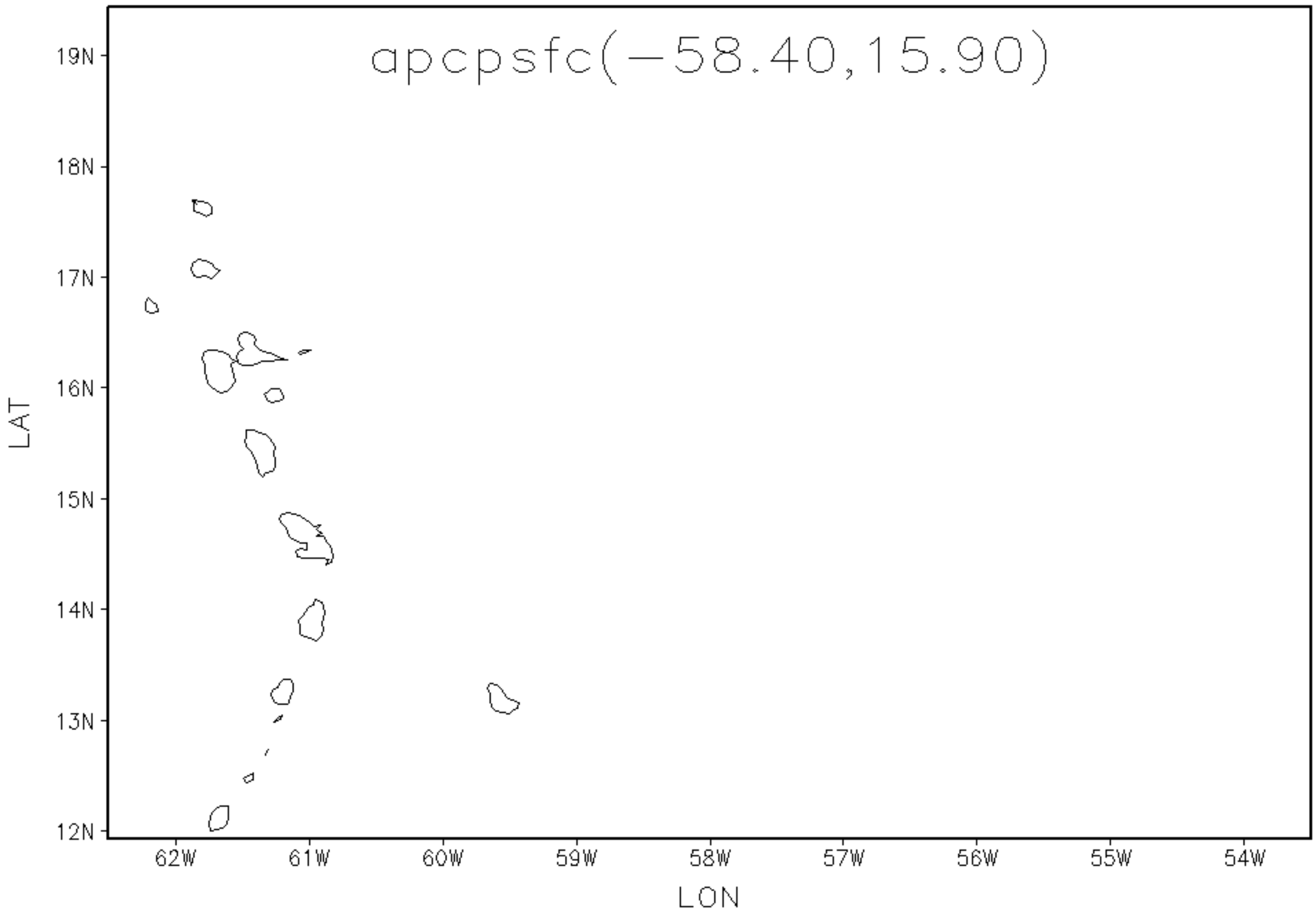

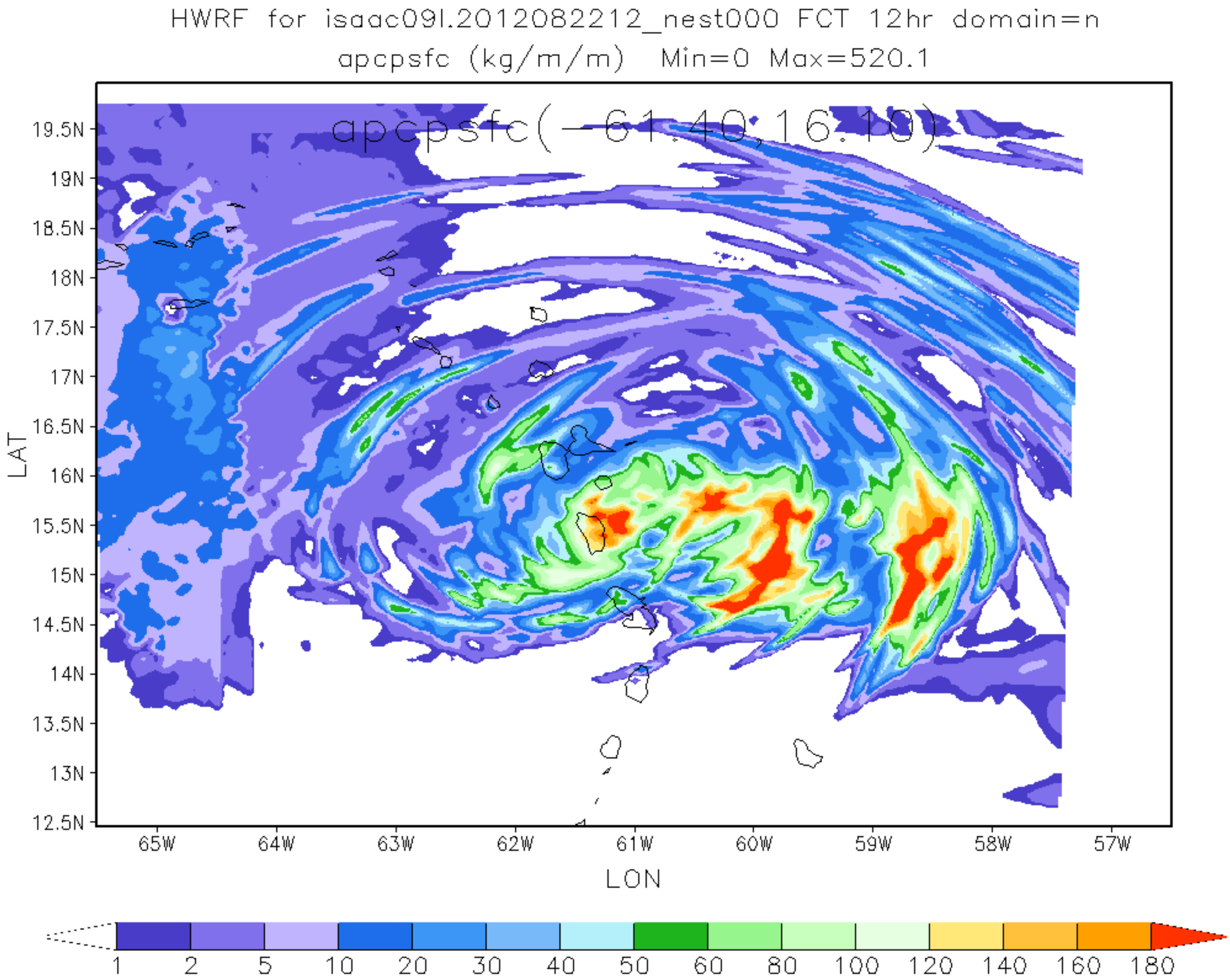
HWRF for isaac09l.2012082212_nest000 FCT 12hr domain=n
apcpsfc (kg/m/m) Min=0 Max=520.1
apcpsfc(-61.40,16.10)
19.5N
19N
18.5N
18N
17.5N
17N
16.5N
16N
15.5N
15N
14.5N
14N
13.5N
13N
12.5N
LAT
65W
64W
63W
62W
61W
60W
59W
58W
57W
LON
1
2
5
10
20
30
40
50
60
80
100
120
140
160
180


HWRF for isaac09l.2012082212_nest000 FCT 24hr domain=n
apcpsfc (kg/m/m) Min=0 Max=314.7
apcpsfc(-64.70,16.30)
20N
19.5N
19N
18.5N
18N
17.5N
17N
16.5N
16N
15.5N
15N
14.5N
14N
13.5N
13N
LAT
68W
67W
66W
65W
64W
63W
62W
61W
60W
LON
1
2
5
10
20
30
40
50
60
80
100
120
140
160
180

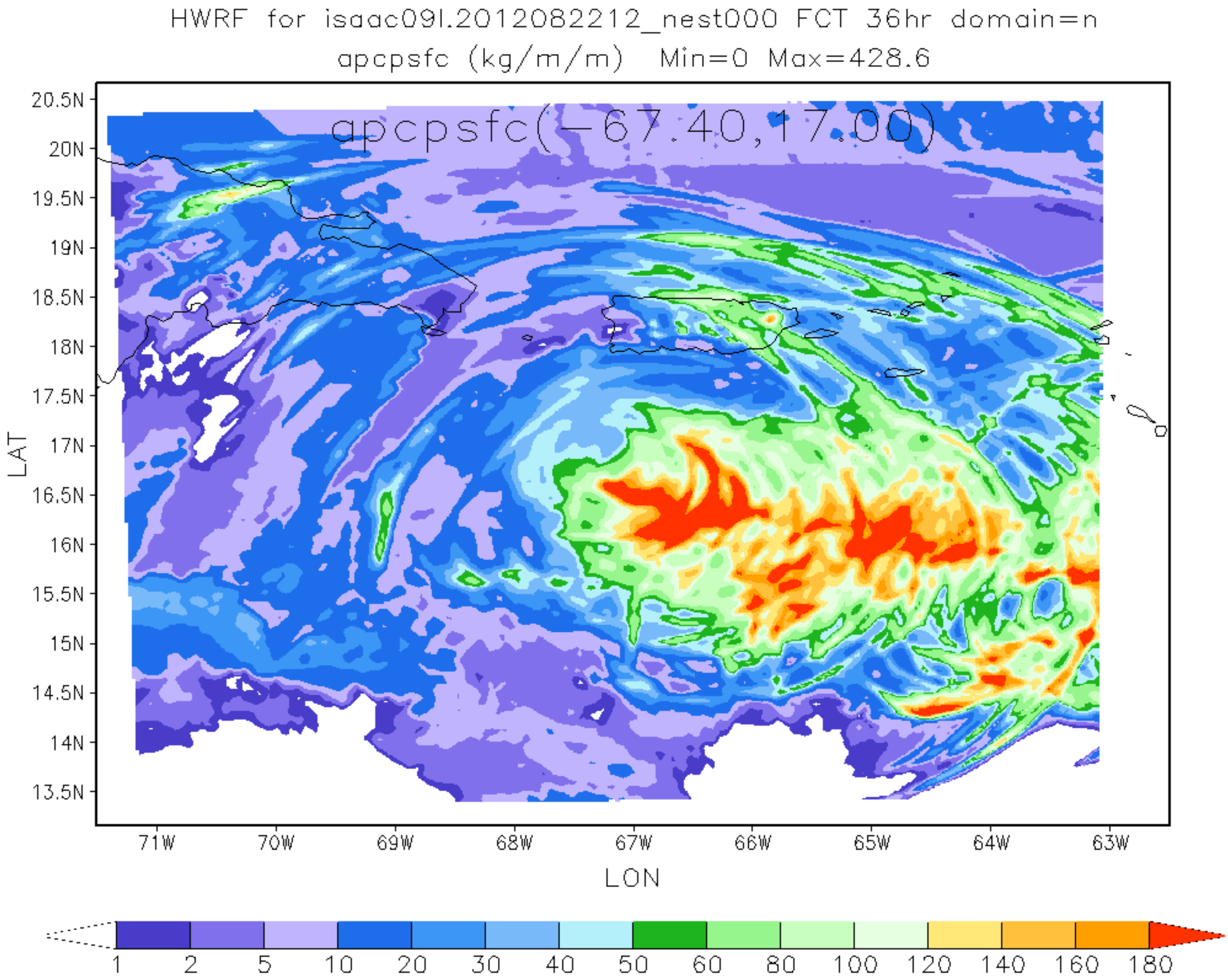
HWRF for isaac09l.2012082212_nest000 FCT 36hr domain=n
apcpsfc (kg/m/m) Min=0 Max=428.6
apcpsfc(-67.40,17.00)
20.5N
20N
19.5N
19N
18.5N
18N
17.5N
17N
16.5N
16N
15.5N
15N
14.5N
14N
13.5N
LAT
71W
70W
69W
68W
67W
66W
65W
64W
63W
LON
1
2
5
10
20
30
40
50
60
80
100
120
140
160
180


HWRF for isaac09l.2012082212_nest000 FCT 48hr domain=n
apcpsfc (kg/m/m) Min=0 Max=462.3
apcpsfc(-70.10,17.50)
21N
20N
19N
18N
17N
16N
15N
14N
LAT
73W
72W
71W
70W
69W
68W
67W
66W
65W
LON
1
2
5
10
20
30
40
50
60
80
100
120
140
160
180


HWRF for isaac09l.2012082212_nest000 FCT 60hr domain=n
apcpsfc (kg/m/m) Min=0 Max=753.7
apcpsfc(-72.40,18.60)
22N
21N
20N
19N
18N
17N
16N
15N
LAT
76W
75W
74W
73W
72W
71W
70W
69W
68W
LON
1
2
5
10
20
30
40
50
60
80
100
120
140
160
180

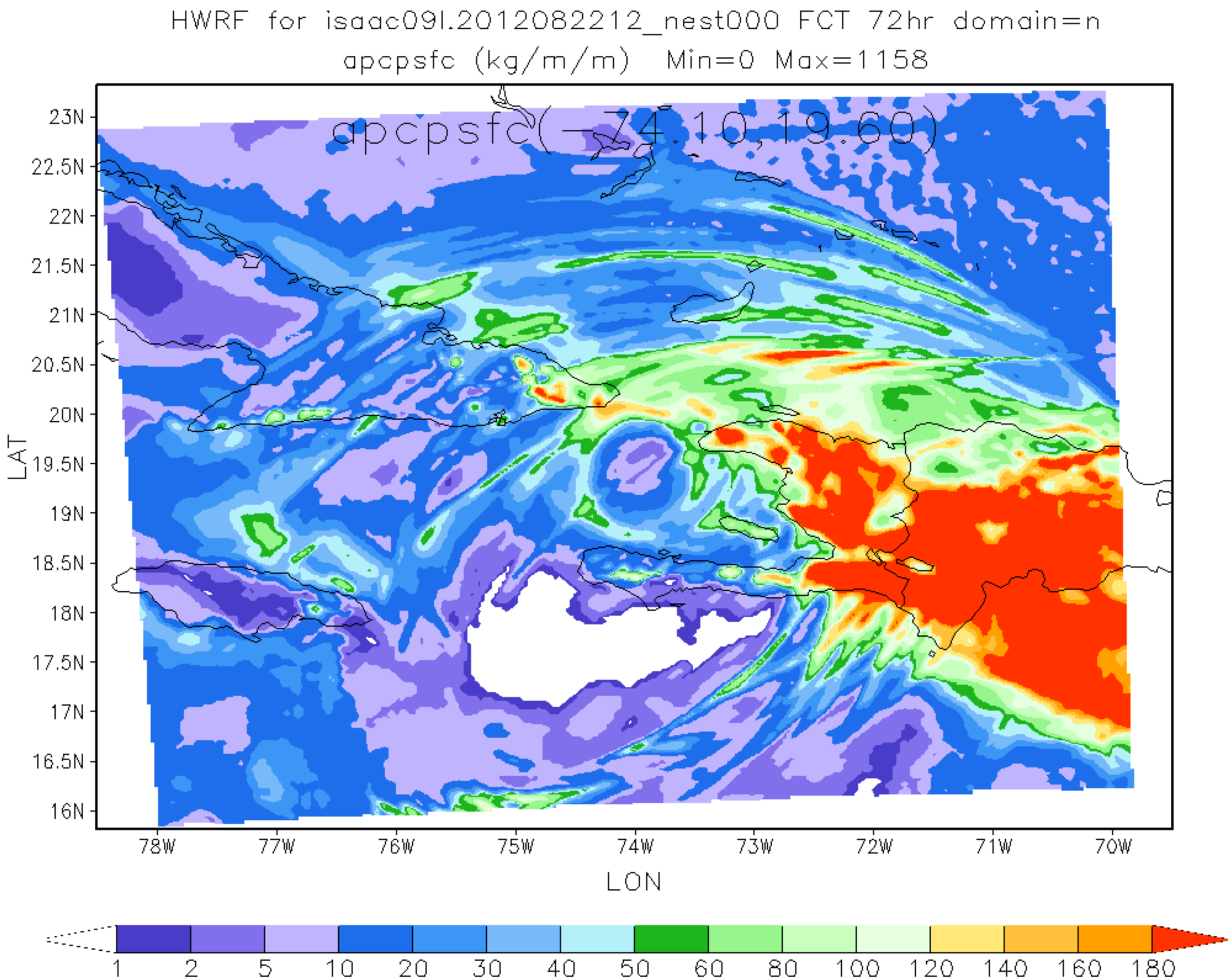
HWRF for isaac09l.2012082212_nest000 FCT 72hr domain=n
apcpsfc (kg/m/m) Min=0 Max=1158
apcpsfc(-74.10,19.60)
23N
22.5N
22N
21.5N
21N
20.5N
20N
19.5N
19N
18.5N
18N
17.5N
17N
16.5N
16N
LAT
78W
77W
76W
75W
74W
73W
72W
71W
70W
LON
1
2
5
10
20
30
40
50
60
80
100
120
140
160
180

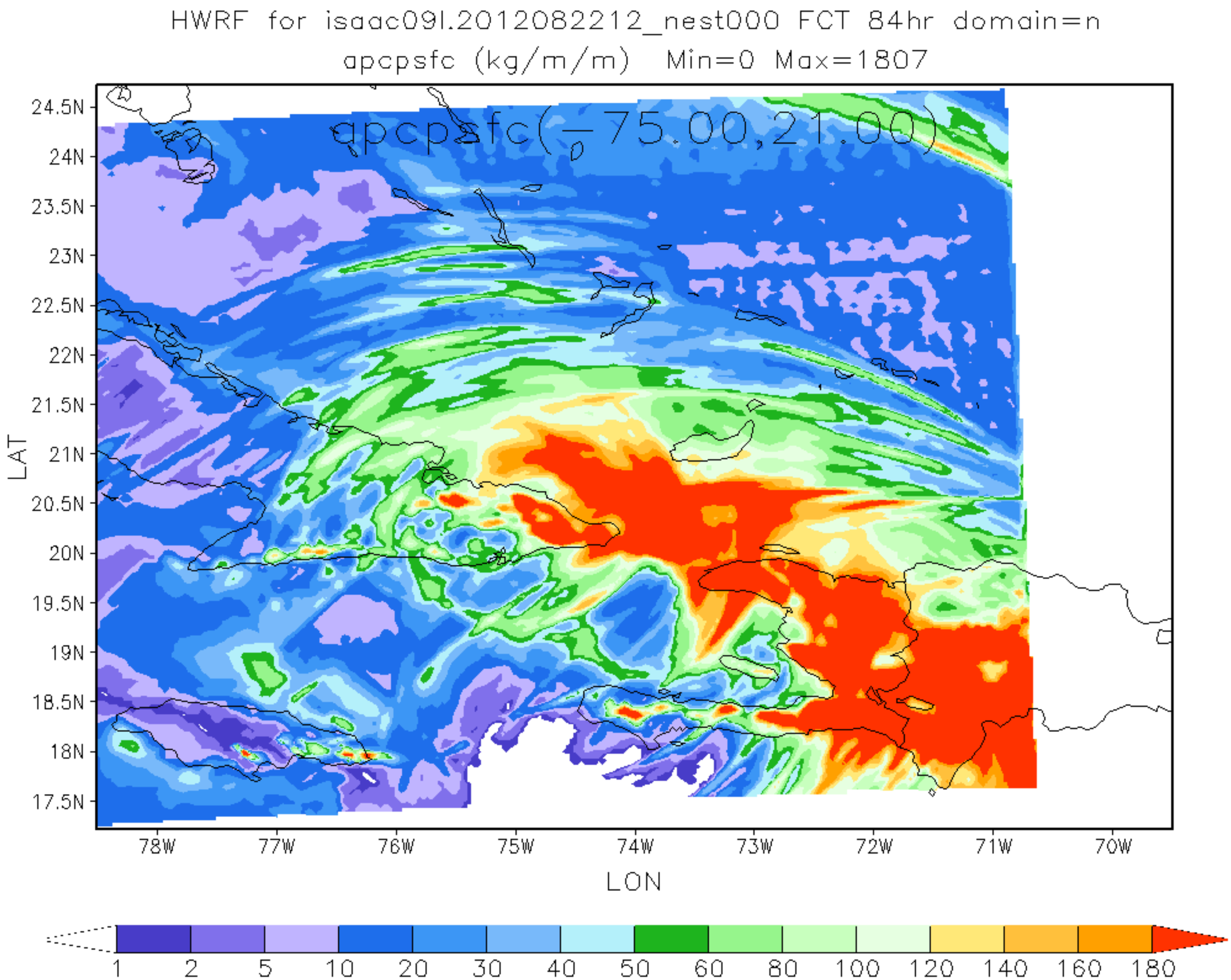
HWRF for isaac09l.2012082212_nest000 FCT 84hr domain=n
apcpsfc (kg/m/m) Min=0 Max=1807
apcpsfc(-75.00,21.00)
24.5N
24N
23.5N
23N
22.5N
22N
21.5N
21N
20.5N
20N
19.5N
19N
18.5N
18N
17.5N
LAT
78W
77W
76W
75W
74W
73W
72W
71W
70W
LON
1
2
5
10
20
30
40
50
60
80
100
120
140
160
180

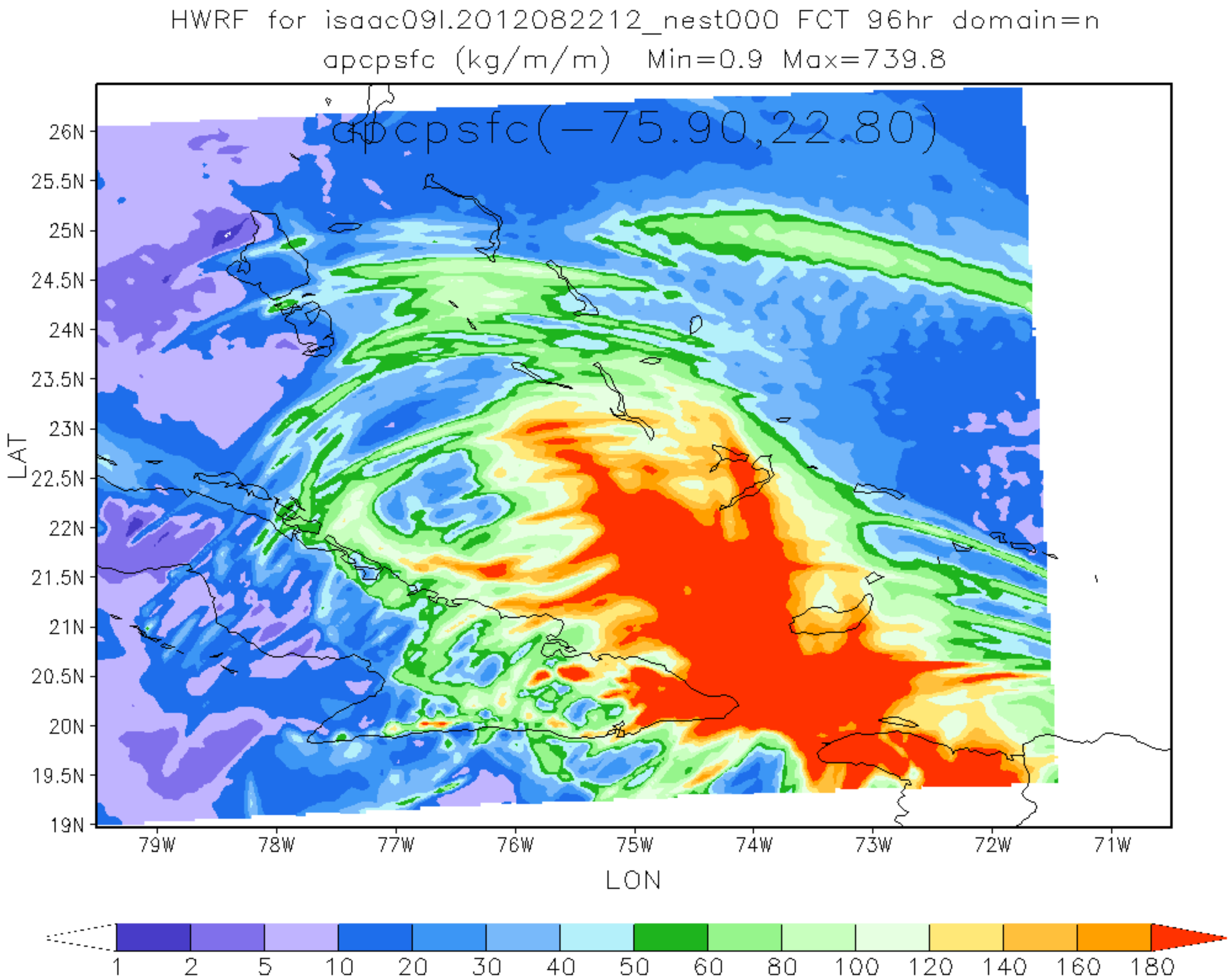
HWRF for isaac09l.2012082212_nest000 FCT 96hr domain=n
apcpsfc (kg/m/m) Min=0.9 Max=739.8
apcpsfc(-75.90,22.80)
26N
25.5N
25N
24.5N
24N
23.5N
23N
22.5N
22N
21.5N
21N
20.5N
20N
19.5N
19N
LAT
79W
78W
77W
76W
75W
74W
73W
72W
71W
LON
1
2
5
10
20
30
40
50
60
80
100
120
140
160
180


HWRF for isaac09l.2012082212_nest000 FCT 108hr domain=n
apcpsfc (kg/m/m) Min=1.1 Max=380.9
apcpsfc(-76.80,25.20)
28.5N
28N
27.5N
27N
26.5N
26N
25.5N
25N
24.5N
24N
23.5N
23N
22.5N
22N
21.5N
LAT
80W
79W
78W
77W
76W
75W
74W
73W
72W
LON
1
2
5
10
20
30
40
50
60
80
100
120
140
160
180


HWRF for isaac09l.2012082212_nest000 FCT 120hr domain=n
apcpsfc (kg/m/m) Min=1.7 Max=396.5
apcpsfc(-78.10,27.70)
31N
30.5N
30N
29.5N
29N
28.5N
28N
27.5N
27N
26.5N
26N
25.5N
25N
24.5N
24N
LAT
82W
81W
80W
79W
78W
77W
76W
75W
74W
LON
1
2
5
10
20
30
40
50
60
80
100
120
140
160
180