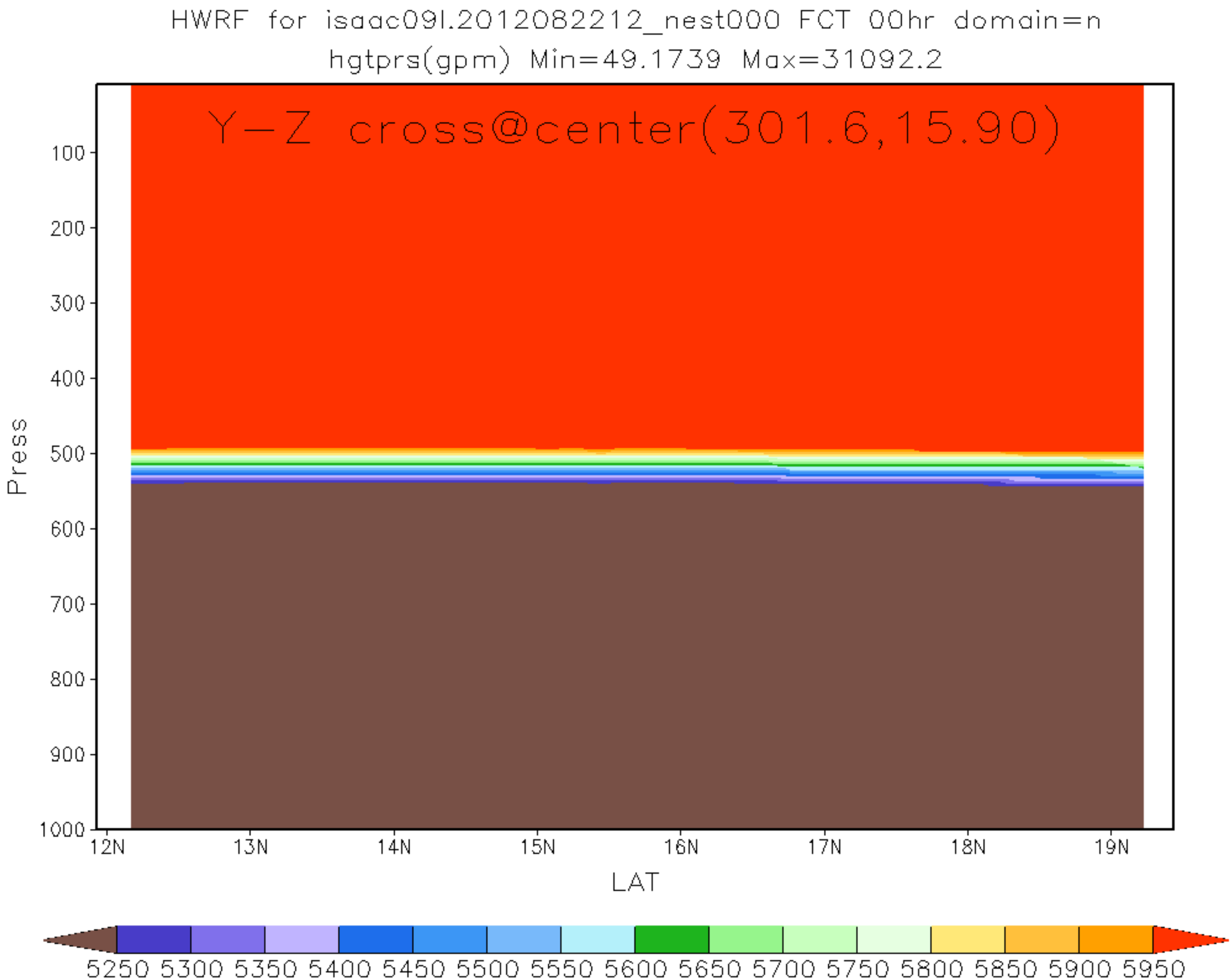
HWRF for isaac09l.2012082212_nest000 FCT 00hr domain=n
hgtprs(gpm) Min=49.1739 Max=31092.2
Y-Z cross@center(301.6,15.90)
Press
100
200
300
400
500
600
700
800
900
1000
12N
13N
14N
15N
16N
17N
18N
19N
LAT
5250 5300 5350 5400 5450 5500 5550 5600 5650 5700 5750 5800 5850 5900 5950

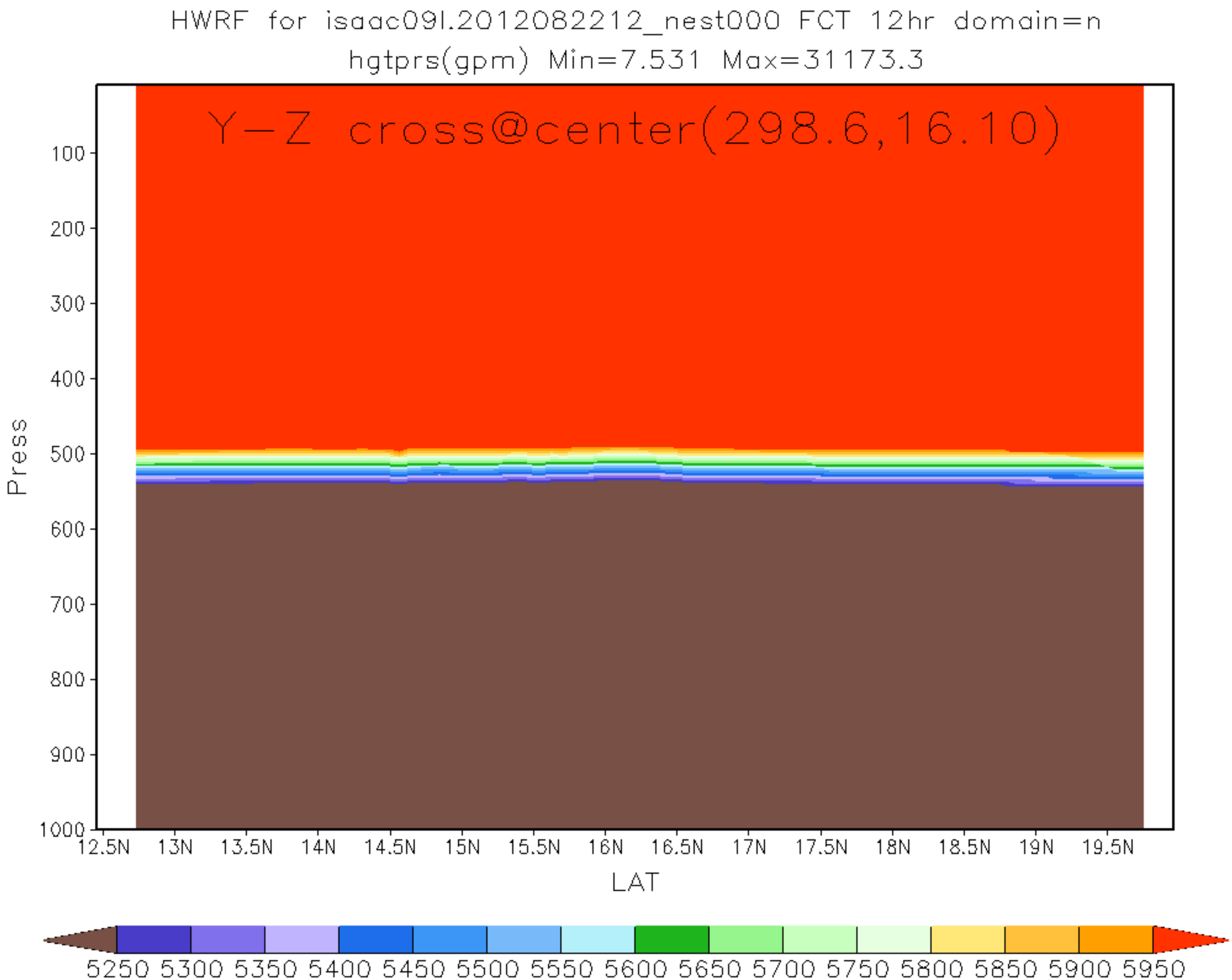
HWRF for isaac09l.2012082212_nest000 FCT 12hr domain=n
hgtprs(gpm) Min=7.531 Max=31173.3
Y-Z cross@center(298.6,16.10)
Pressure
100
200
300
400
500
600
700
800
900
1000
12.5N 13N 13.5N 14N 14.5N 15N 15.5N 16N 16.5N 17N 17.5N 18N 18.5N 19N 19.5N
LAT
5250 5300 5350 5400 5450 5500 5550 5600 5650 5700 5750 5800 5850 5900 5950

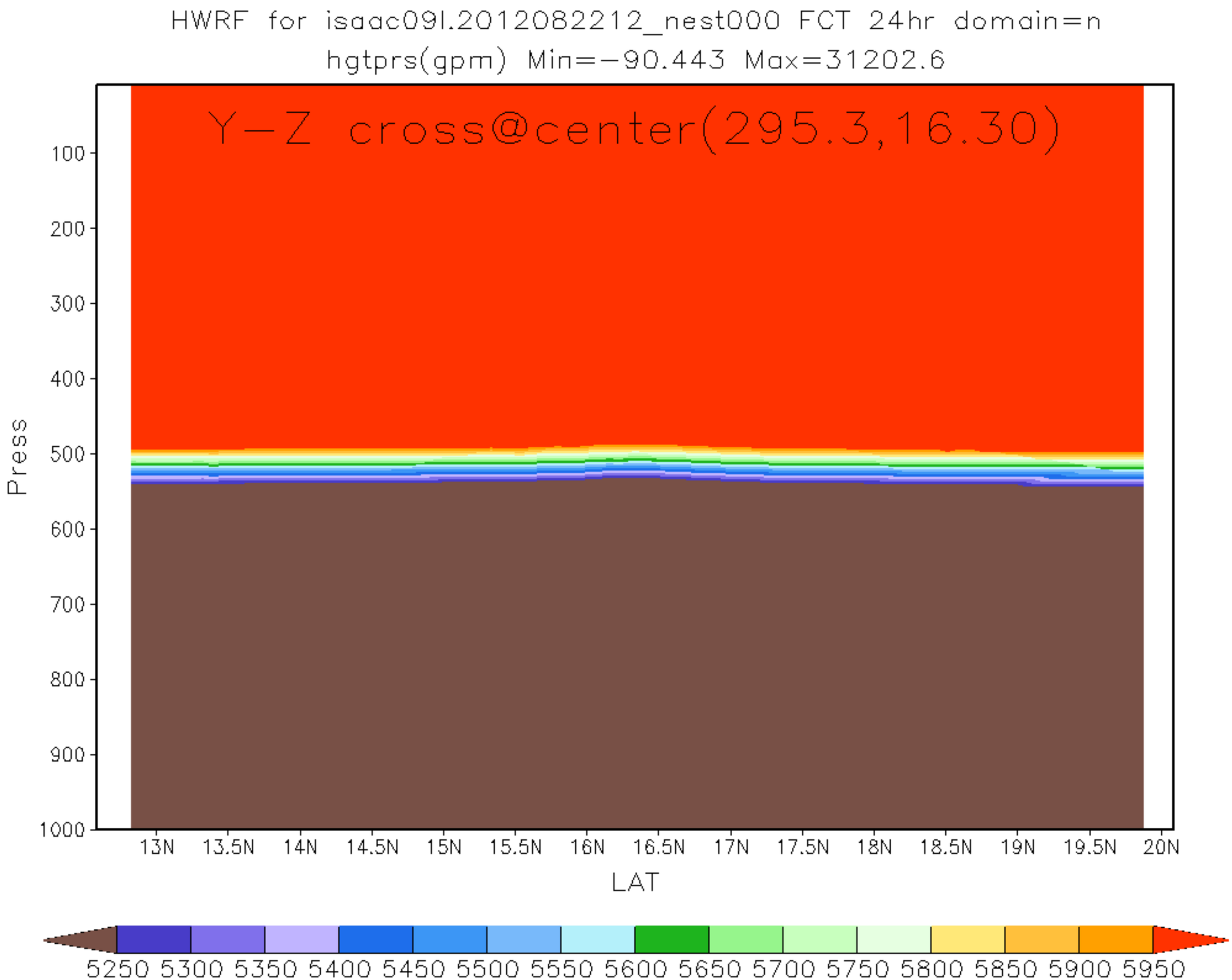
HWRF for isaac09l.2012082212_nest000 FCT 24hr domain=n
hgtprs(gpm) Min=-90.443 Max=31202.6
Y-Z cross@center(295.3,16.30)
Pressure
100
200
300
400
500
600
700
800
900
1000
13N
13.5N
14N
14.5N
15N
15.5N
16N
16.5N
17N
17.5N
18N
18.5N
19N
19.5N
20N
LAT
5250 5300 5350 5400 5450 5500 5550 5600 5650 5700 5750 5800 5850 5900 5950

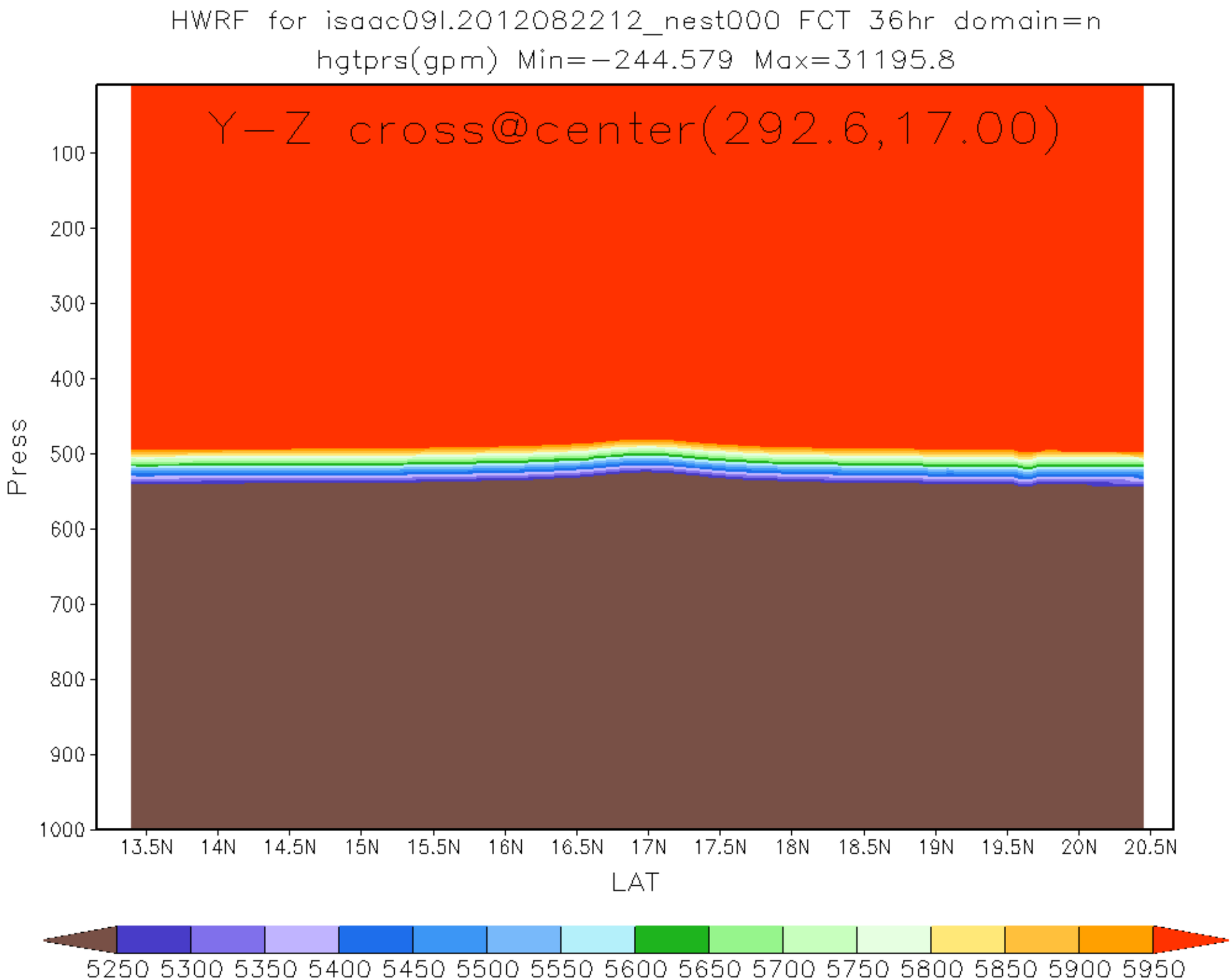
HWRF for isaac09l.2012082212_nest000 FCT 36hr domain=n
hgtprs(gpm) Min=-244.579 Max=31195.8
Y-Z cross@center(292.6,17.00)
Pressure
100
200
300
400
500
600
700
800
900
1000
13.5N 14N 14.5N 15N 15.5N 16N 16.5N 17N 17.5N 18N 18.5N 19N 19.5N 20N 20.5N
LAT
5250 5300 5350 5400 5450 5500 5550 5600 5650 5700 5750 5800 5850 5900 5950

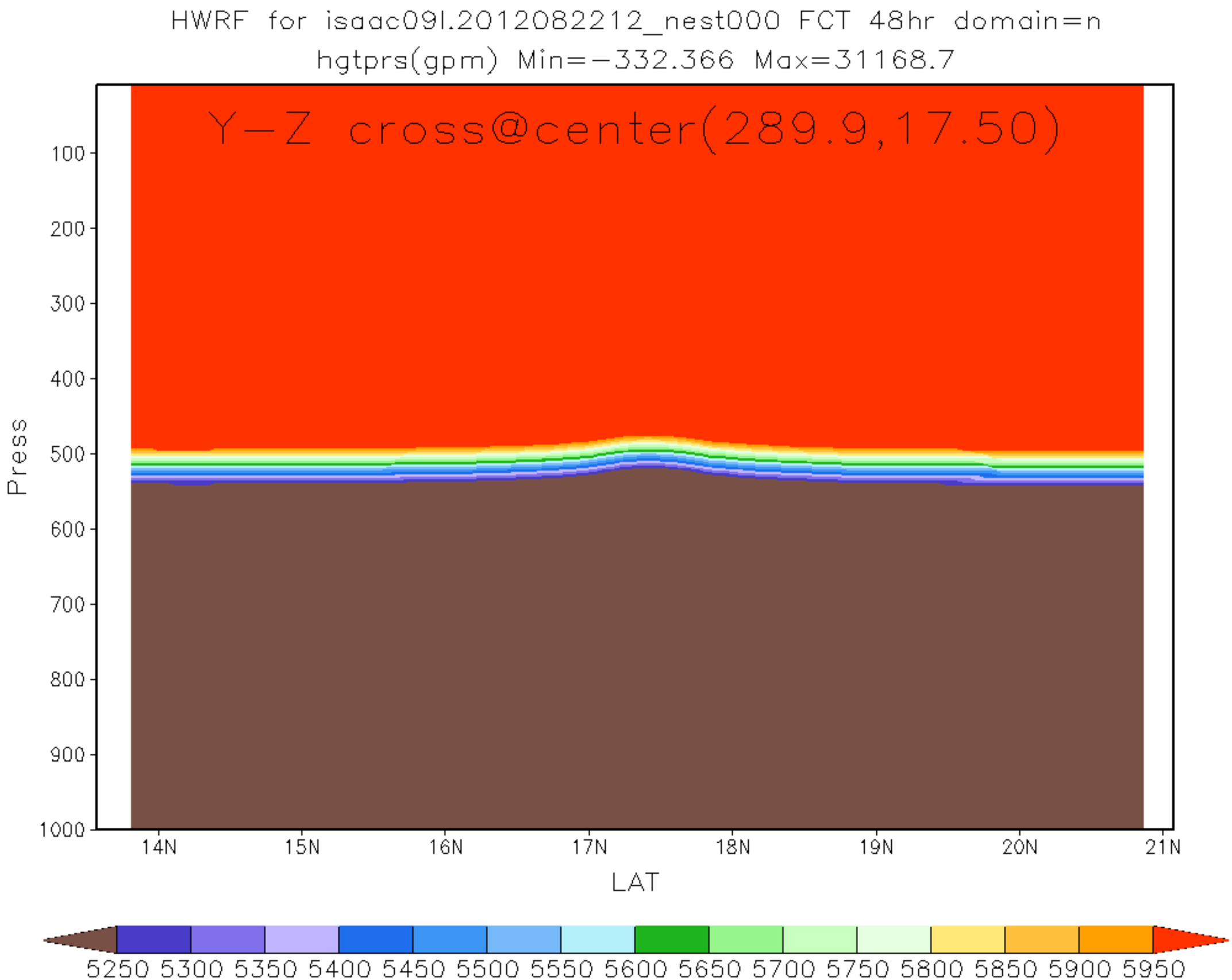
HWRF for isaac09l.2012082212_nest000 FCT 48hr domain=n
hgtprs(gpm) Min=-332.366 Max=31168.7
Y-Z cross@center(289.9,17.50)
Pressure
100
200
300
400
500
600
700
800
900
1000
14N
15N
16N
17N
18N
19N
20N
21N
LAT
5250 5300 5350 5400 5450 5500 5550 5600 5650 5700 5750 5800 5850 5900 5950

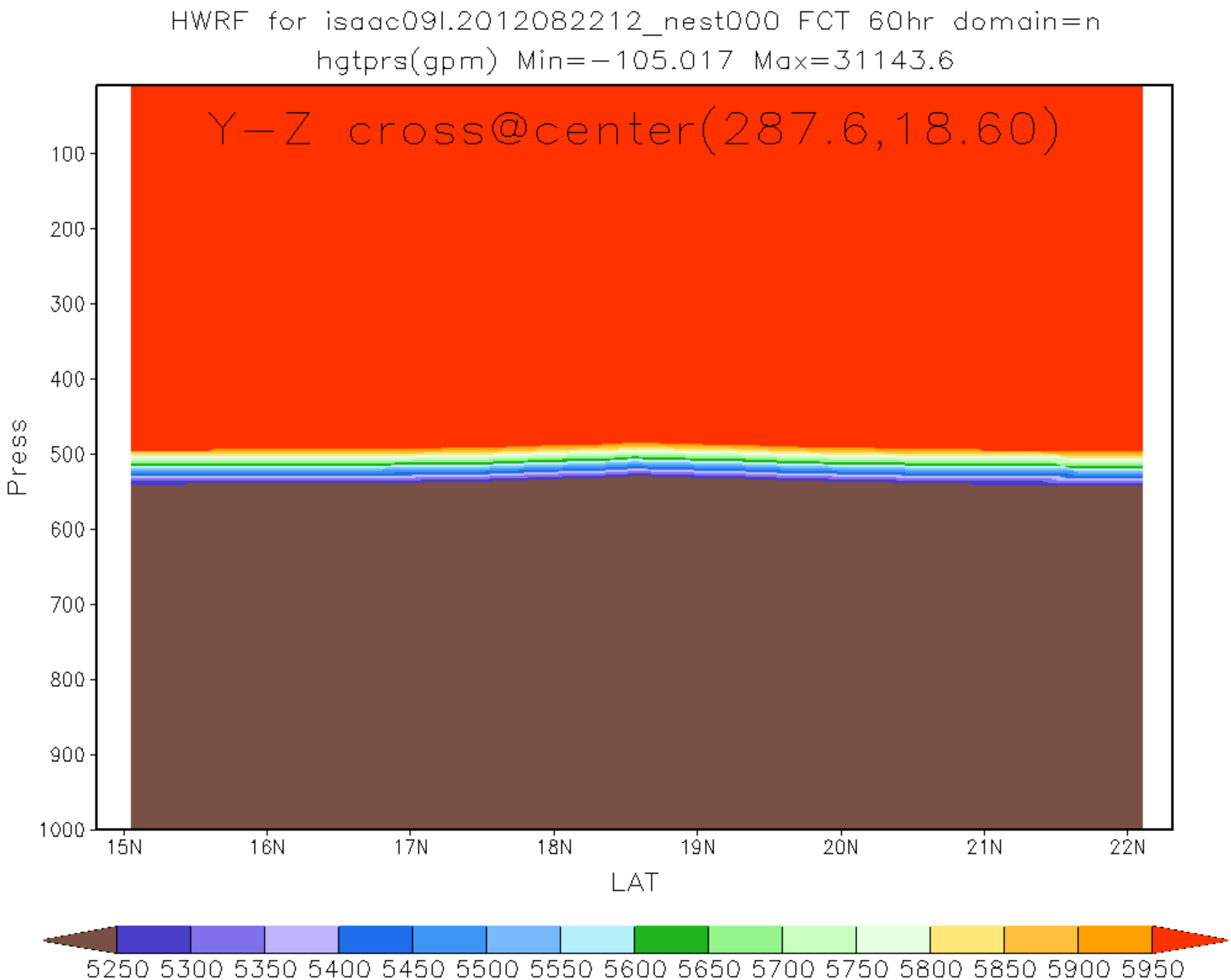
HWRF for isaac09l.2012082212_nest000 FCT 60hr domain=n
hgtprs(gpm) Min=-105.017 Max=31143.6
Y-Z cross@center(287.6,18.60)
Pressure
100
200
300
400
500
600
700
800
900
1000
15N
16N
17N
18N
19N
20N
21N
22N
LAT
5250 5300 5350 5400 5450 5500 5550 5600 5650 5700 5750 5800 5850 5900 5950

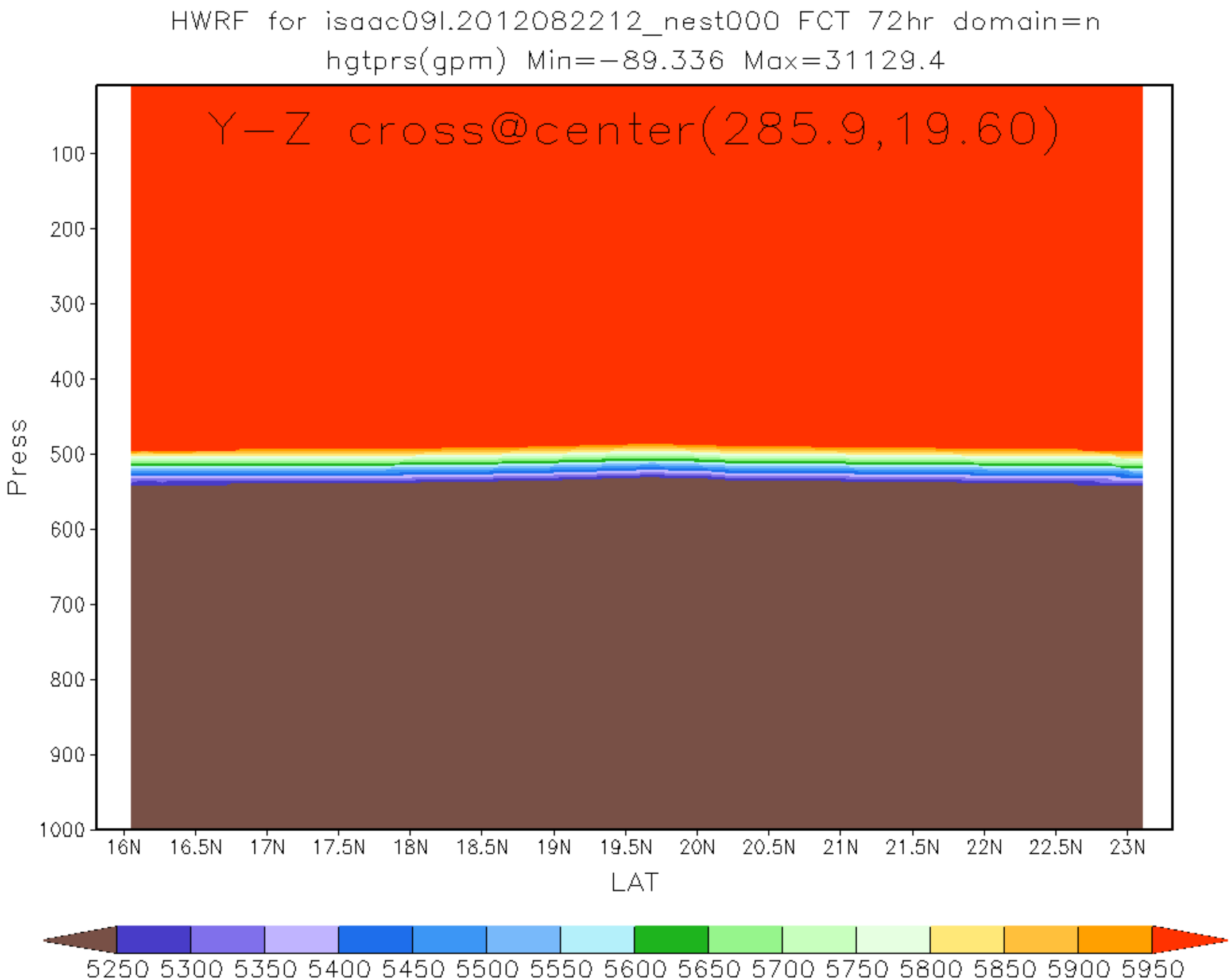
HWRF for isaac09l.2012082212_nest000 FCT 72hr domain=n
hgtprs(gpm) Min=-89.336 Max=31129.4
Y-Z cross@center(285.9,19.60)
Pressure
100
200
300
400
500
600
700
800
900
1000
16N
16.5N
17N
17.5N
18N
18.5N
19N
19.5N
20N
20.5N
21N
21.5N
22N
22.5N
23N
LAT
5250 5300 5350 5400 5450 5500 5550 5600 5650 5700 5750 5800 5850 5900 5950

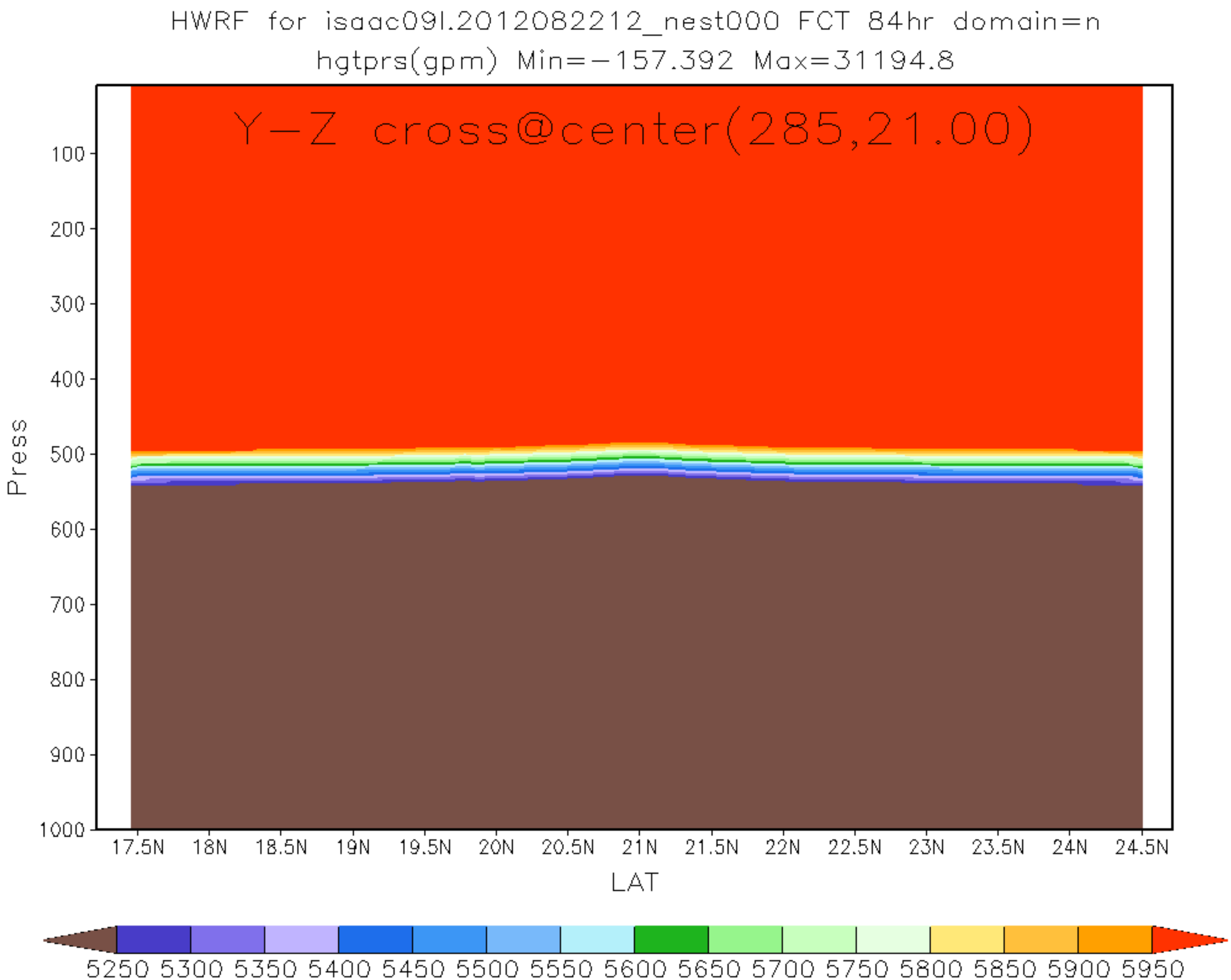
HWRF for isaac09l.2012082212_nest000 FCT 84hr domain=n
hgtprs(gpm) Min=-157.392 Max=31194.8
Y-Z cross@center(285,21.00)
Pressure
100
200
300
400
500
600
700
800
900
1000
17.5N
18N
18.5N
19N
19.5N
20N
20.5N
21N
21.5N
22N
22.5N
23N
23.5N
24N
24.5N
LAT
5250 5300 5350 5400 5450 5500 5550 5600 5650 5700 5750 5800 5850 5900 5950

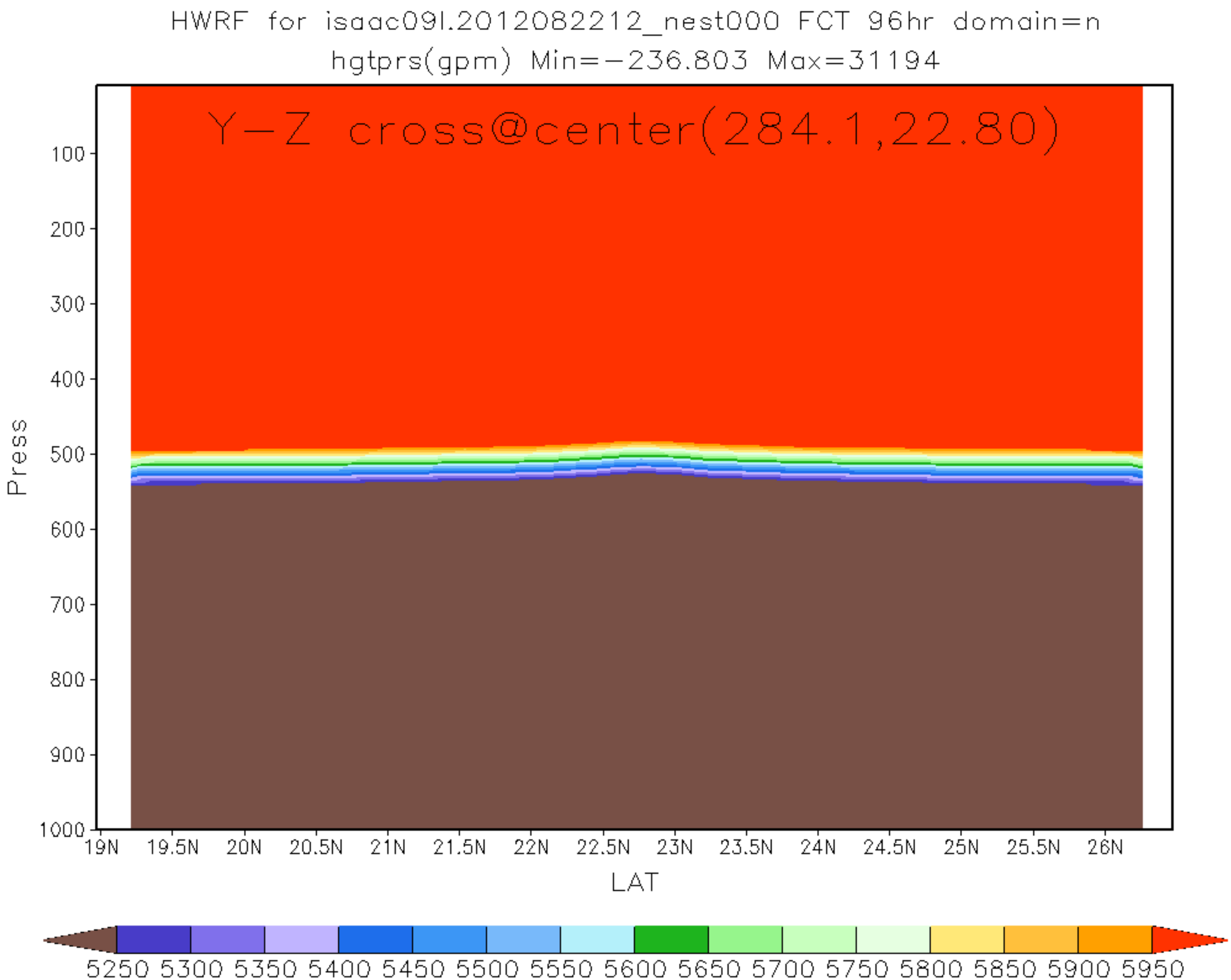
HWRF for isaac09l.2012082212_nest000 FCT 96hr domain=n
hgtprs(gpm) Min=-236.803 Max=31194
Y-Z cross@center(284.1,22.80)
Pressure
100
200
300
400
500
600
700
800
900
1000
19N
19.5N
20N
20.5N
21N
21.5N
22N
22.5N
23N
23.5N
24N
24.5N
25N
25.5N
26N
LAT
5250 5300 5350 5400 5450 5500 5550 5600 5650 5700 5750 5800 5850 5900 5950

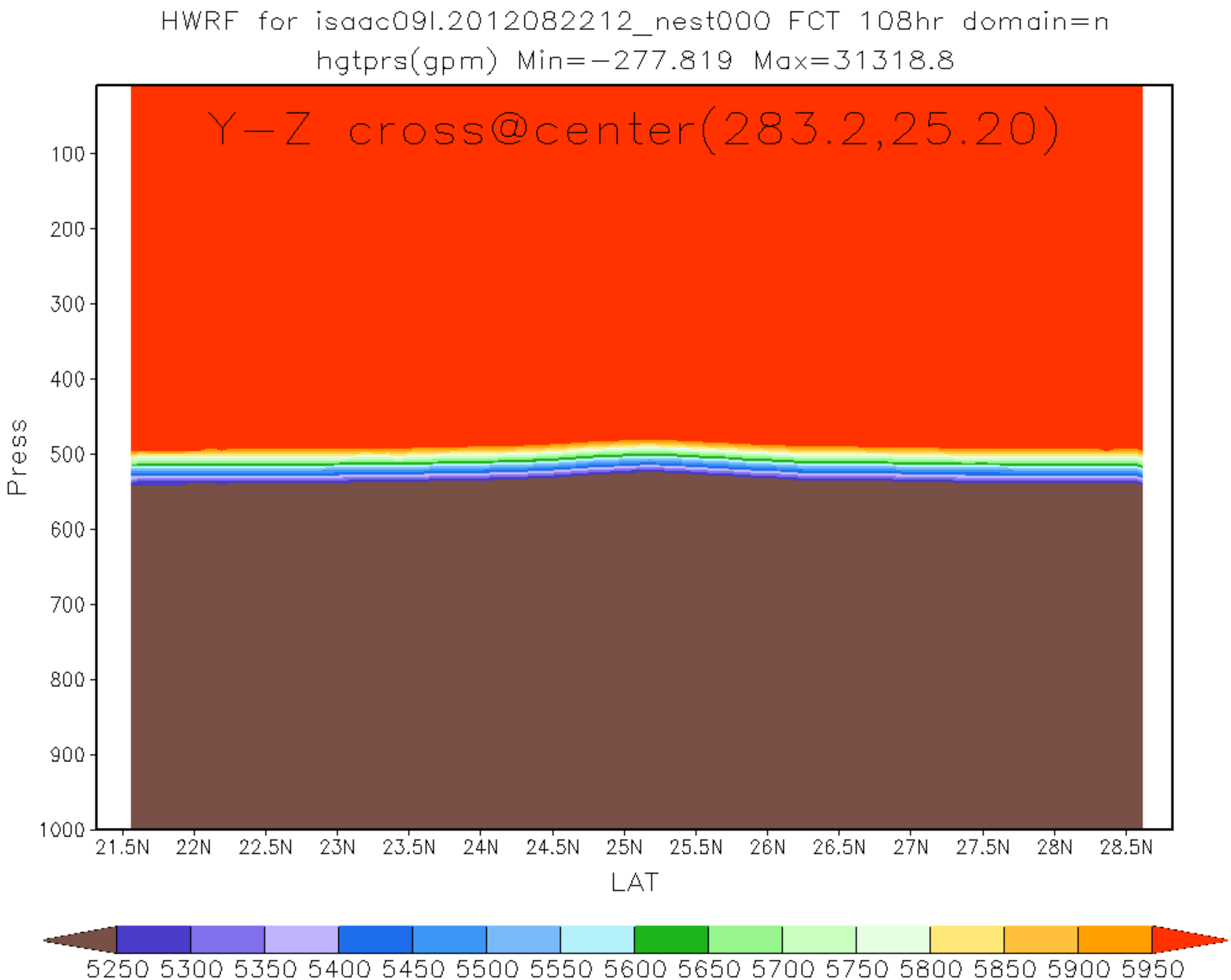
HWRF for isaac09l.2012082212_nest000 FCT 108hr domain=n
hgtprs(gpm) Min=-277.819 Max=31318.8
Y-Z cross@center(283.2,25.20)
Pressure
100
200
300
400
500
600
700
800
900
1000
21.5N 22N 22.5N 23N 23.5N 24N 24.5N 25N 25.5N 26N 26.5N 27N 27.5N 28N 28.5N
LAT
5250 5300 5350 5400 5450 5500 5550 5600 5650 5700 5750 5800 5850 5900 5950

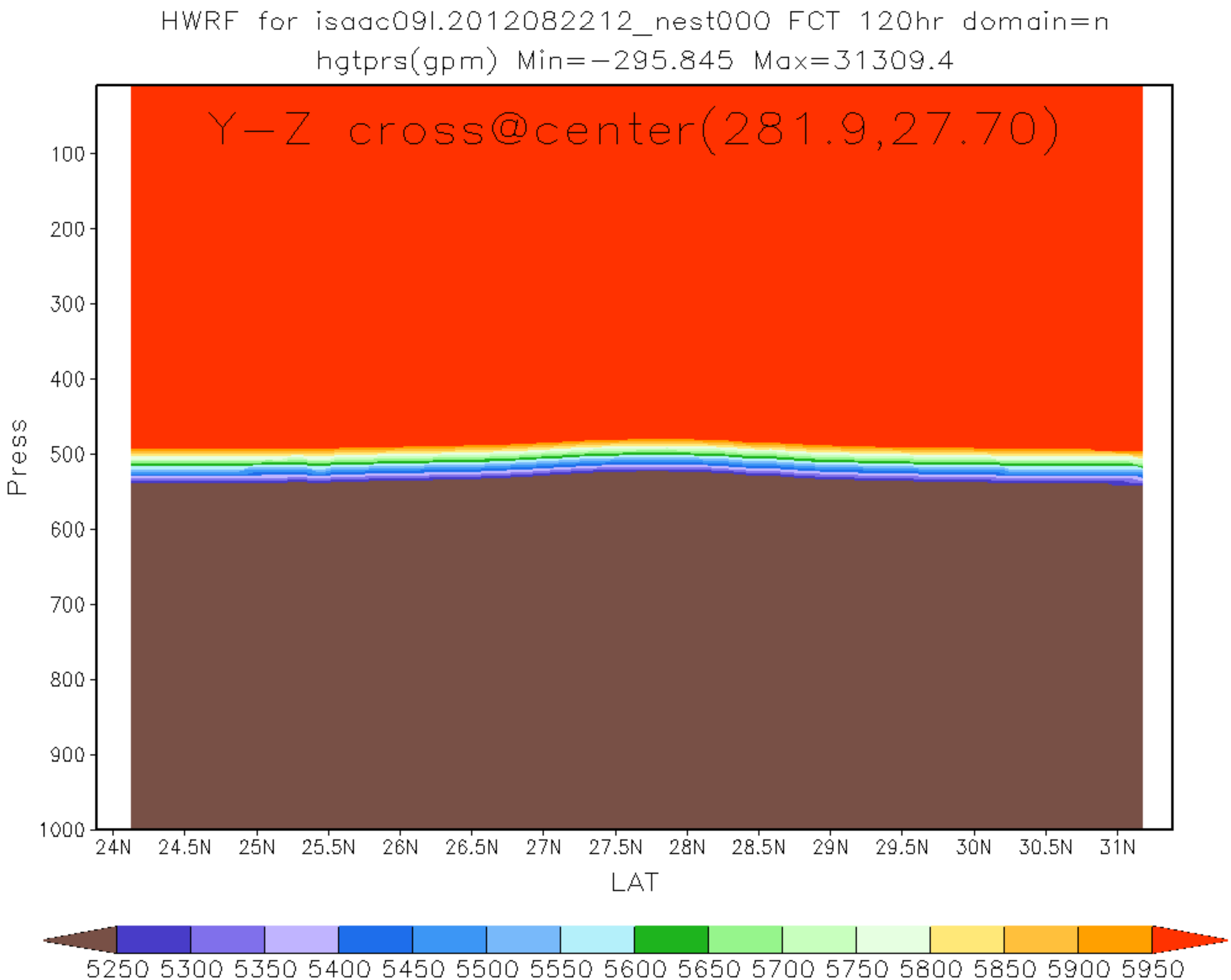
HWRF for isaac09l.2012082212_nest000 FCT 120hr domain=n
hgtprs(gpm) Min=-295.845 Max=31309.4
Y-Z cross@center(281.9,27.70)
Pressure
100
200
300
400
500
600
700
800
900
1000
24N
24.5N
25N
25.5N
26N
26.5N
27N
27.5N
28N
28.5N
29N
29.5N
30N
30.5N
31N
LAT
5250 5300 5350 5400 5450 5500 5550 5600 5650 5700 5750 5800 5850 5900 5950