HWRF for isaac09l.2012082212_nest000 FCT 00hr domain=m

refcclm Min=−20 Max=−20

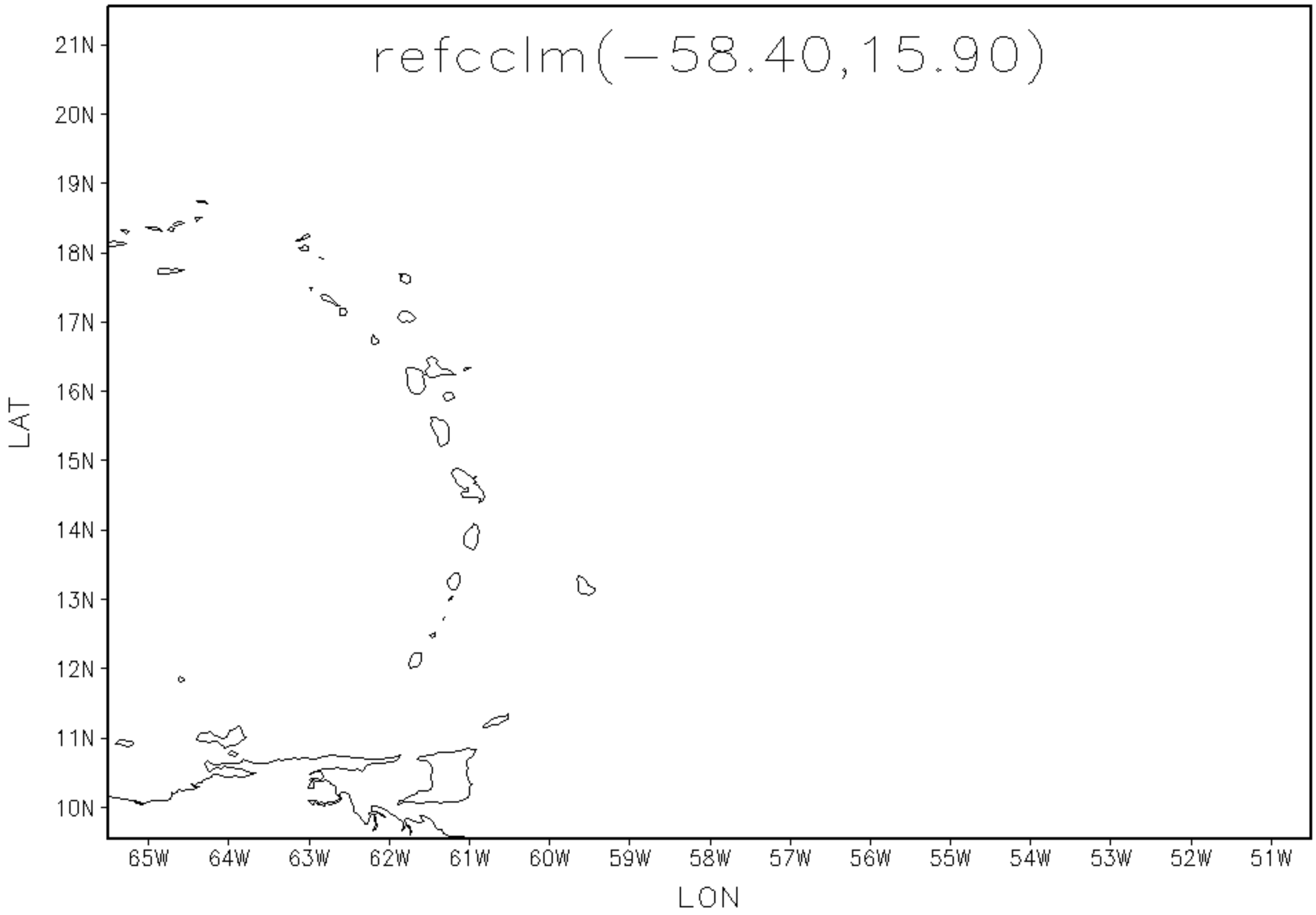

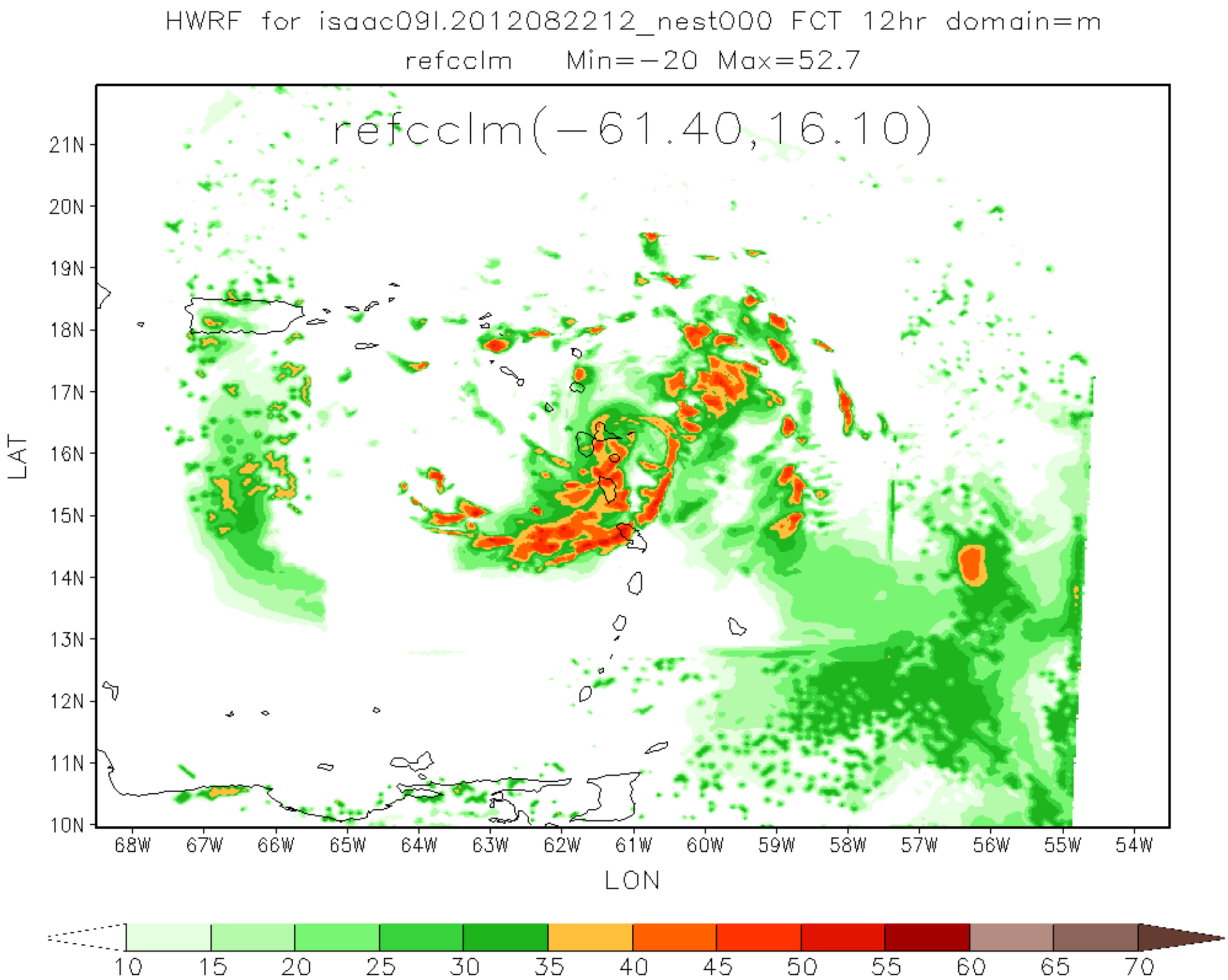
HWRF for isaac09l.2012082212_nest000 FCT 12hr domain=m
refcclm Min=-20 Max=52.7
refcclm(-61.40,16.10)
21N
20N
19N
18N
17N
16N
15N
14N
13N
12N
11N
10N
LAT
68W
67W
66W
65W
64W
63W
62W
61W
60W
59W
58W
57W
56W
55W
54W
LON
10
15
20
25
30
35
40
45
50
55
60
65
70

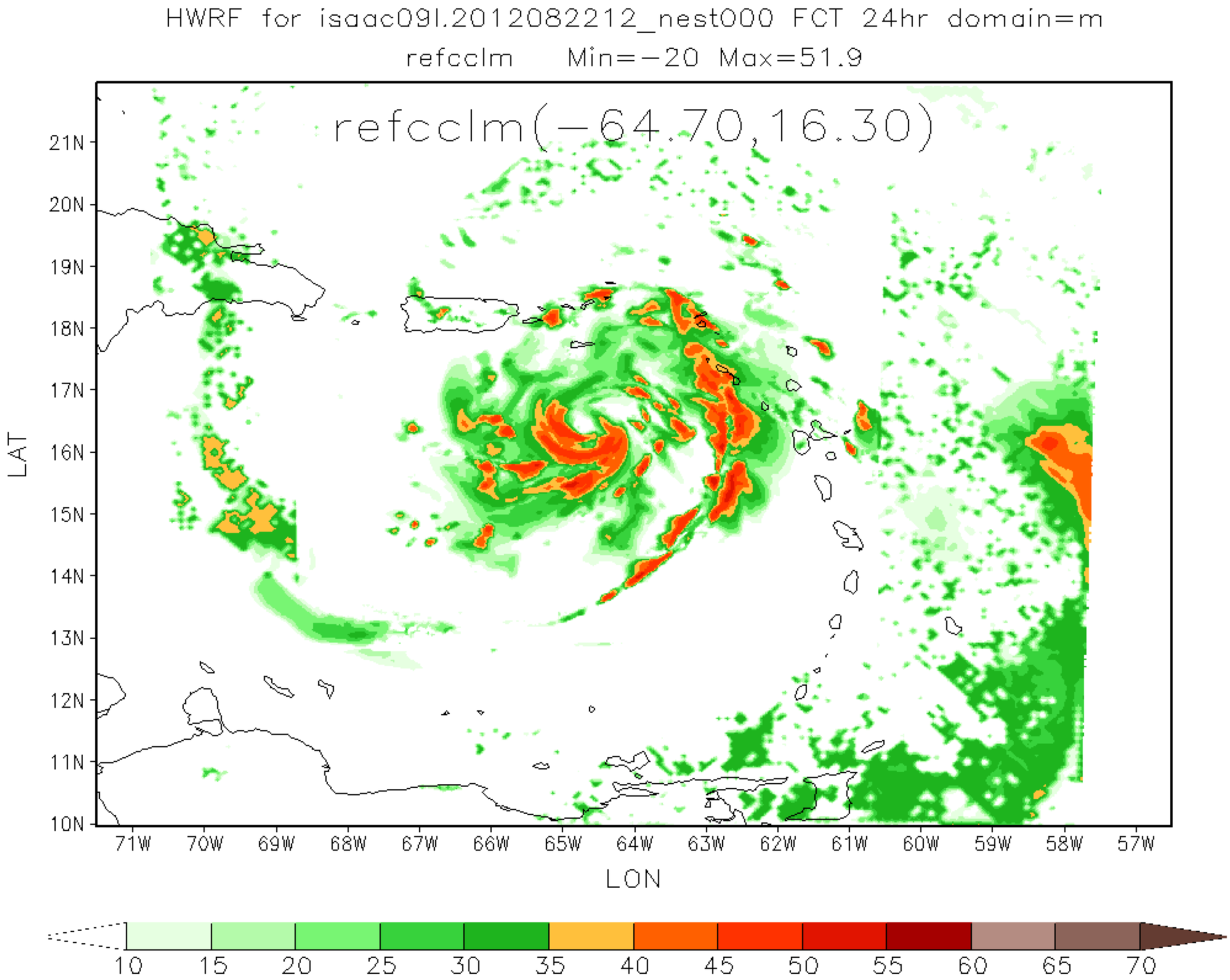
HWRF for isaac09l.2012082212_nest000 FCT 24hr domain=m
refcclm Min=-20 Max=51.9
refcclm(-64.70,16.30)
21N
20N
19N
18N
17N
16N
15N
14N
13N
12N
11N
10N
LAT
71W
70W
69W
68W
67W
66W
65W
64W
63W
62W
61W
60W
59W
58W
57W
LON
10
15
20
25
30
35
40
45
50
55
60
65
70

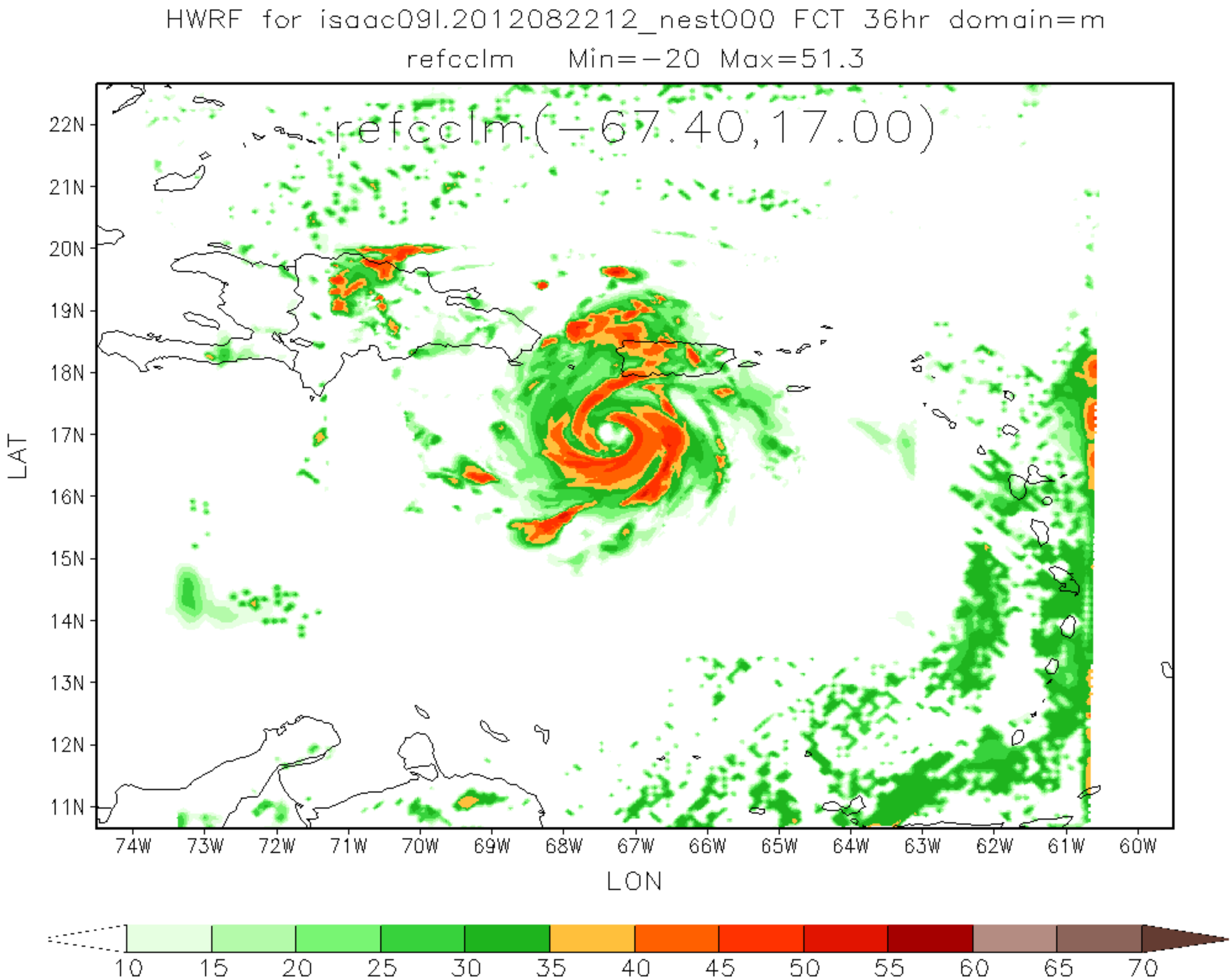
HWRF for isaac09l.2012082212_nest000 FCT 36hr domain=m
refcclm Min=-20 Max=51.3
refcclm(-67.40,17.00)
22N
21N
20N
19N
18N
17N
16N
15N
14N
13N
12N
11N
LAT
74W
73W
72W
71W
70W
69W
68W
67W
66W
65W
64W
63W
62W
61W
60W
LON
10
15
20
25
30
35
40
45
50
55
60
65
70

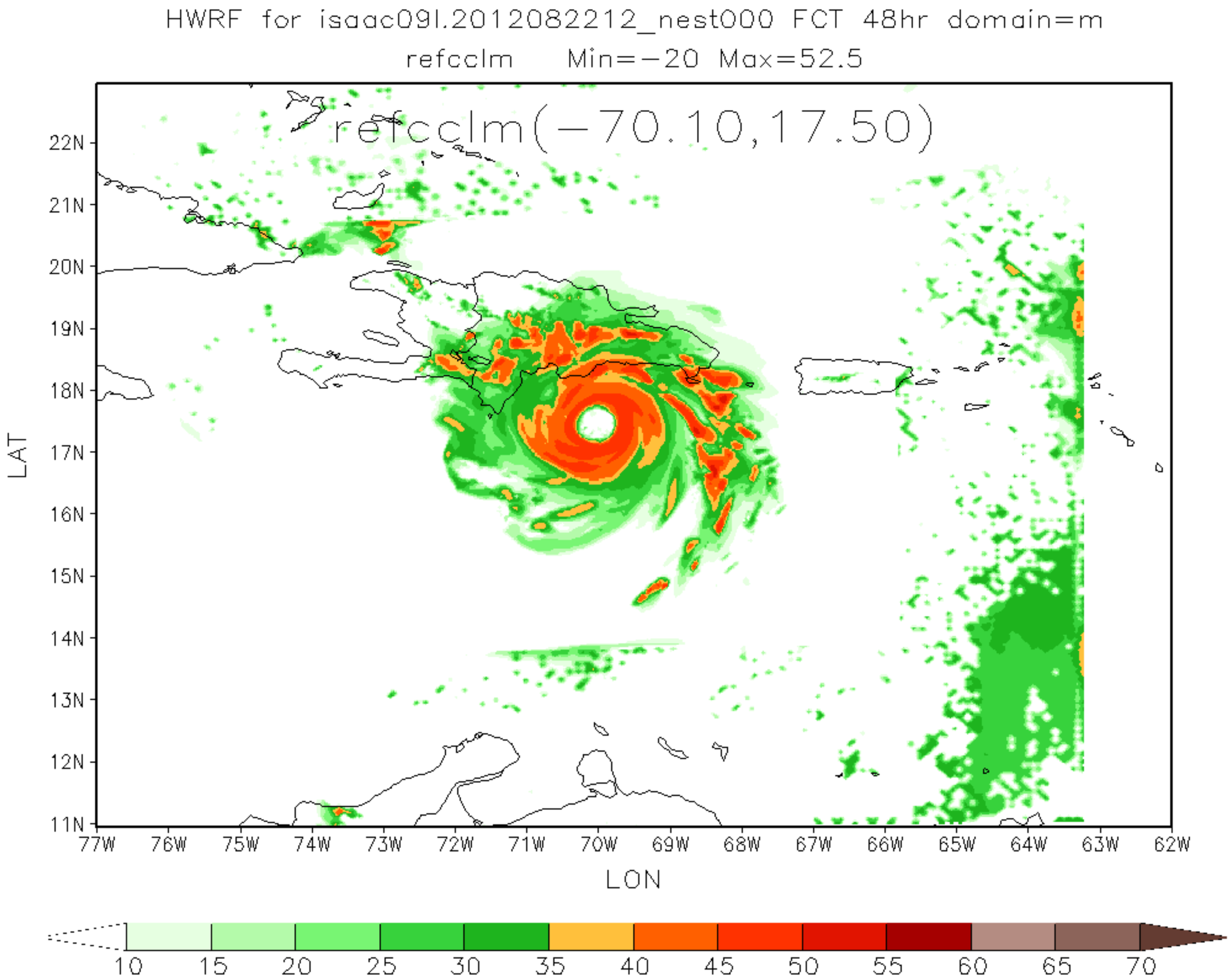
HWRF for isaac09l.2012082212_nest000 FCT 48hr domain=m
refcclm Min=−20 Max=52.5
refcclm(−70.10,17.50)
22N
21N
20N
19N
18N
17N
16N
15N
14N
13N
12N
11N
LAT
77W
76W
75W
74W
73W
72W
71W
70W
69W
68W
67W
66W
65W
64W
63W
62W
LON
10
15
20
25
30
35
40
45
50
55
60
65
70

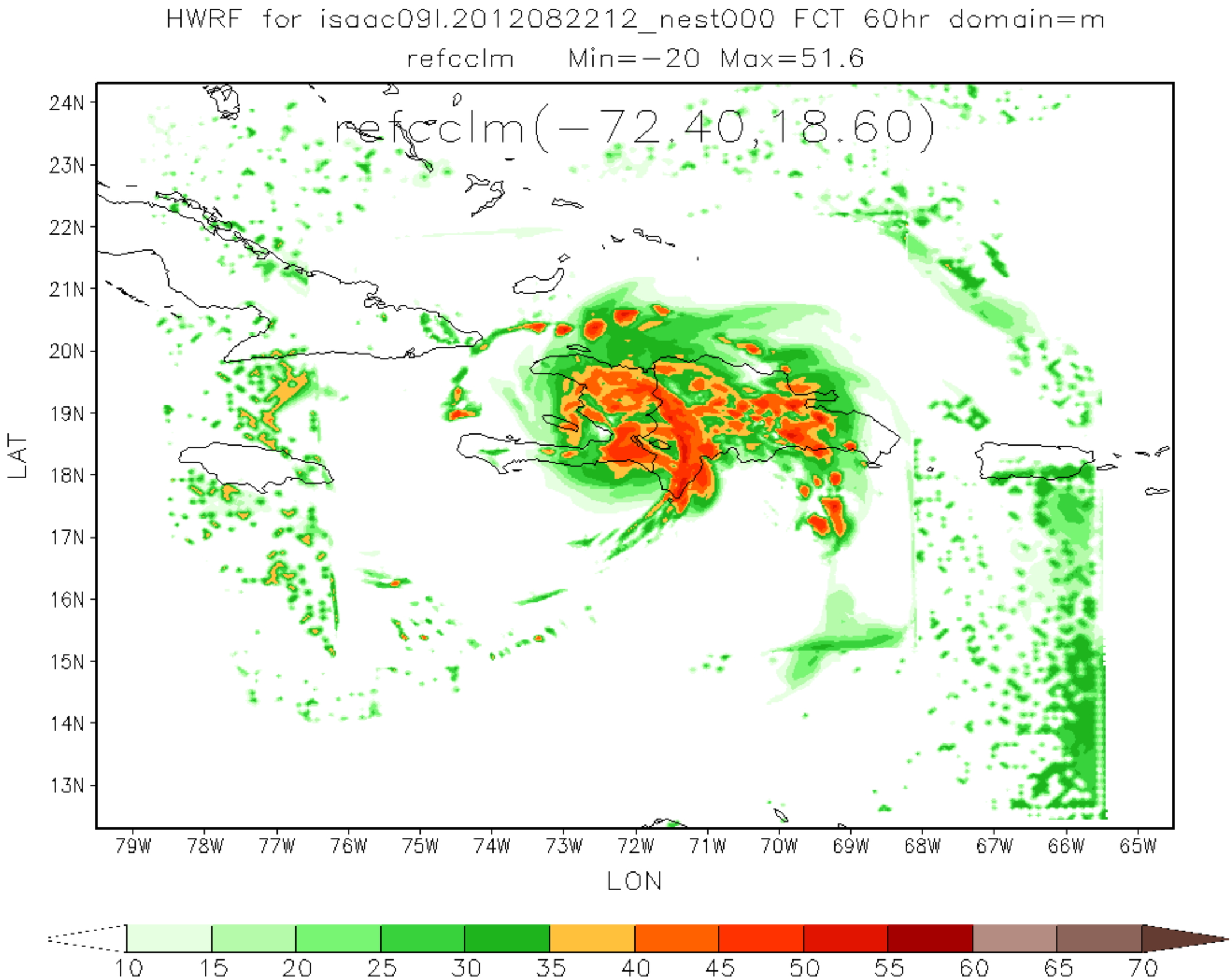
HWRF for isaac09l.2012082212_nest000 FCT 60hr domain=m
refcclm Min=-20 Max=51.6
refcclm(-72.40,18.60)
24N
23N
22N
21N
20N
19N
18N
17N
16N
15N
14N
13N
LAT
79W
78W
77W
76W
75W
74W
73W
72W
71W
70W
69W
68W
67W
66W
65W
LON
10
15
20
25
30
35
40
45
50
55
60
65
70

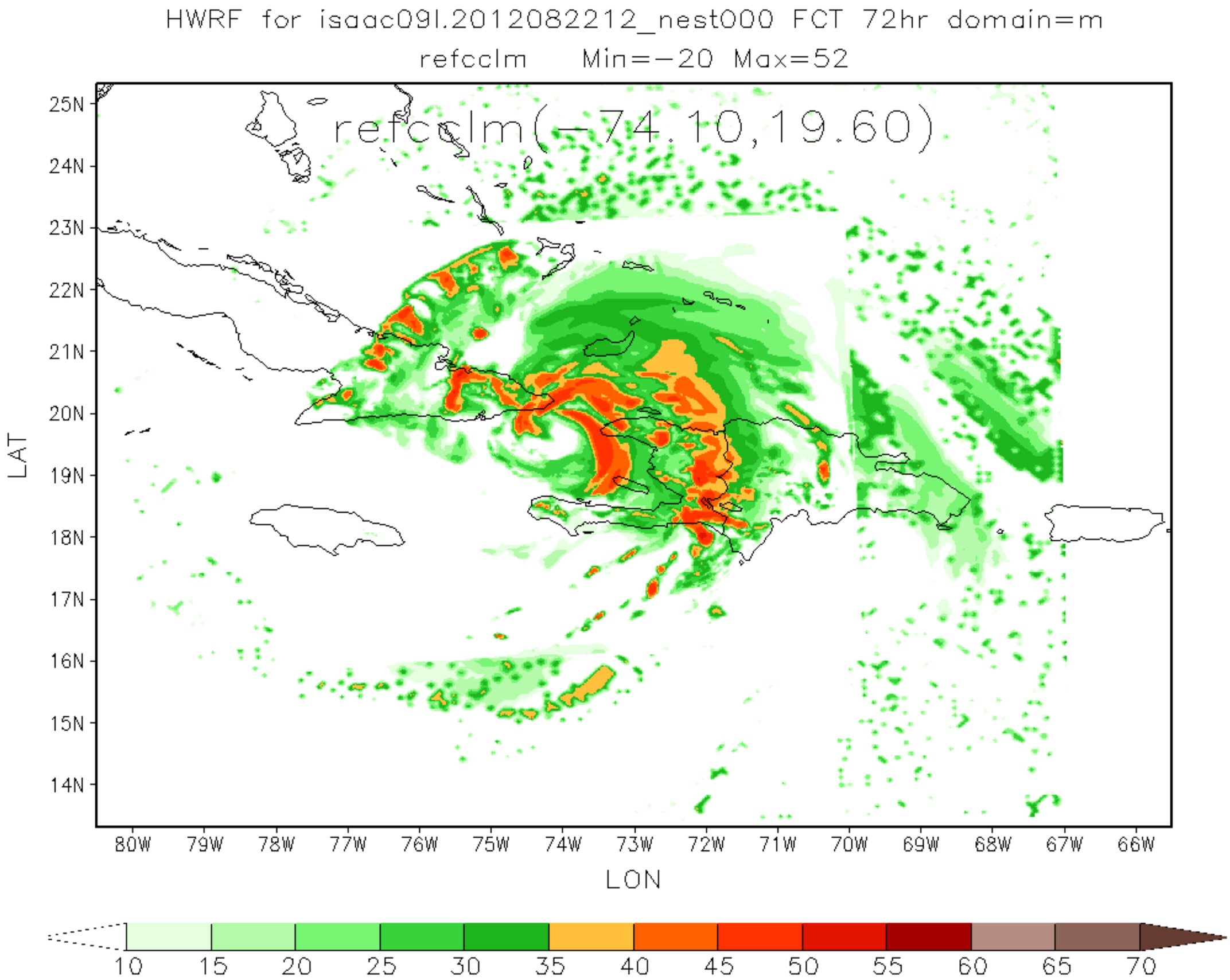
HWRF for isaac09l.2012082212_nest000 FCT 72hr domain=m
refcclm Min=-20 Max=52
refcclm(-74.10,19.60)
25N
24N
23N
22N
21N
20N
19N
18N
17N
16N
15N
14N
LAT
80W
79W
78W
77W
76W
75W
74W
73W
72W
71W
70W
69W
68W
67W
66W
LON
10
15
20
25
30
35
40
45
50
55
60
65
70

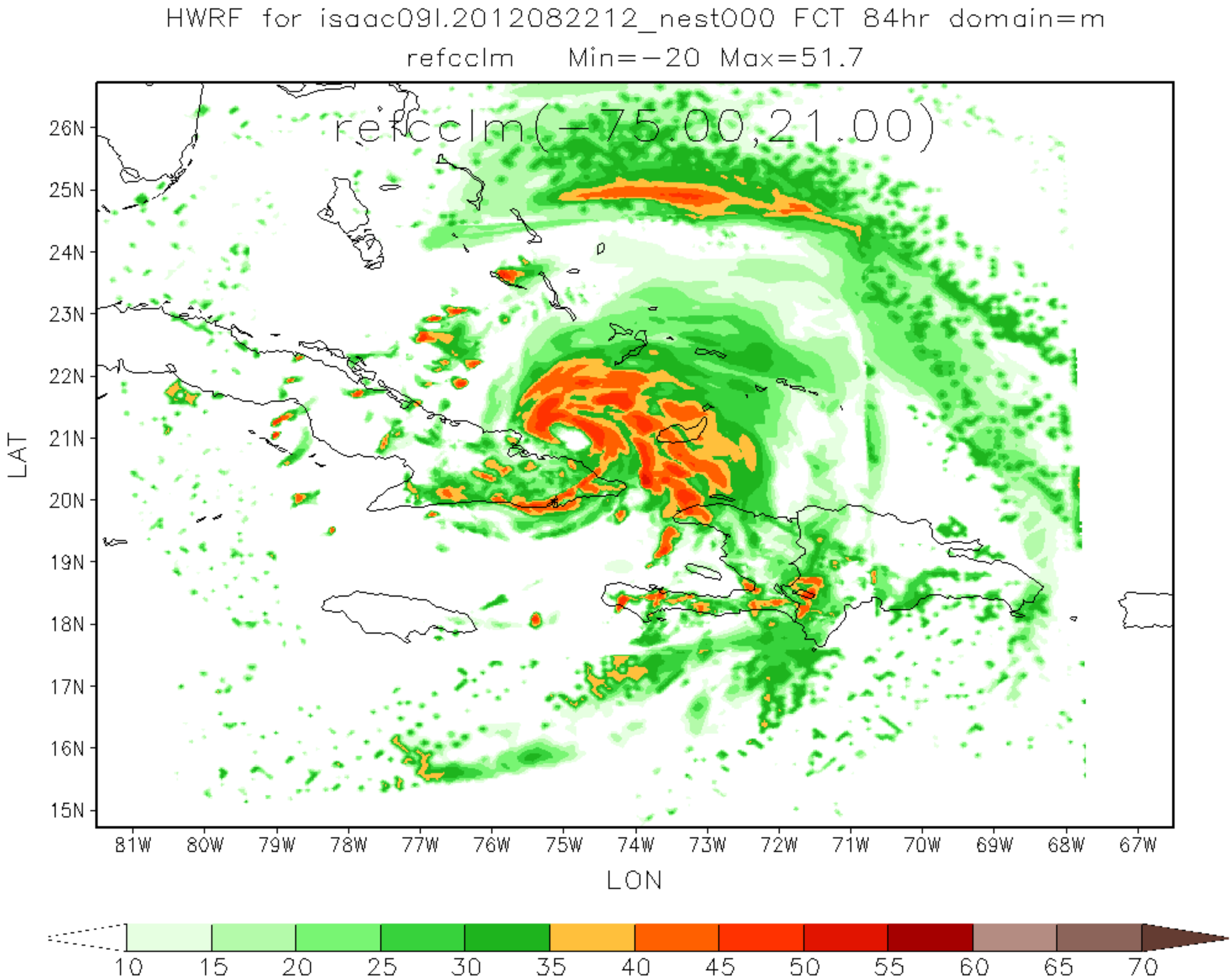
HWRF for isaac09l.2012082212_nest000 FCT 84hr domain=m
refcclm Min=-20 Max=51.7
refcclm(-75.00,21.00)
26N
25N
24N
23N
22N
21N
20N
19N
18N
17N
16N
15N
LAT
81W
80W
79W
78W
77W
76W
75W
74W
73W
72W
71W
70W
69W
68W
67W
LON
10
15
20
25
30
35
40
45
50
55
60
65
70

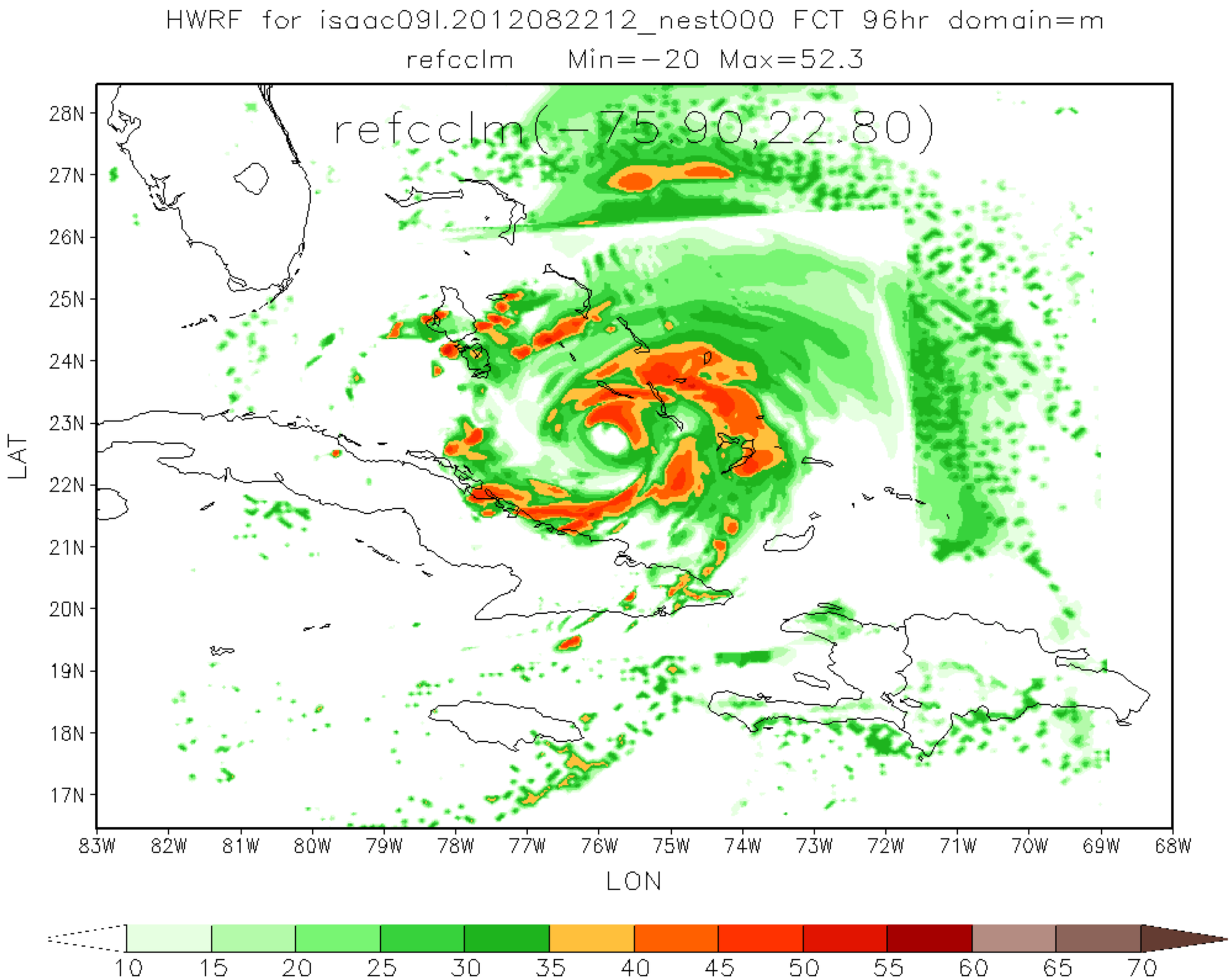
HWRF for isaac09l.2012082212_nest000 FCT 96hr domain=m
refcclm Min=-20 Max=52.3
refcclm(-75.90,22.80)
28N
27N
26N
25N
24N
23N
22N
21N
20N
19N
18N
17N
LAT
83W
82W
81W
80W
79W
78W
77W
76W
75W
74W
73W
72W
71W
70W
69W
68W
LON
10
15
20
25
30
35
40
45
50
55
60
65
70

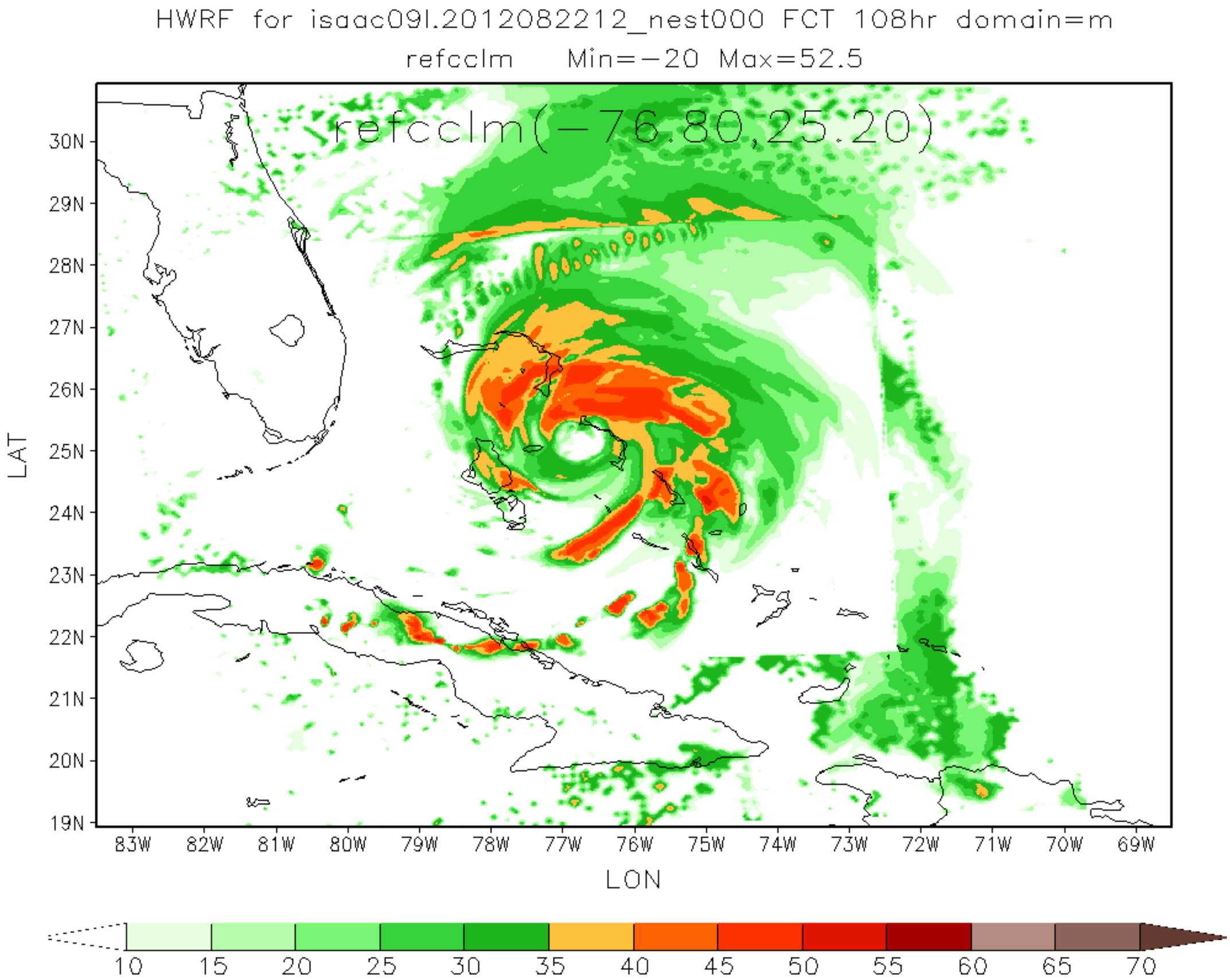
HWRF for isaac09l.2012082212_nest000 FCT 108hr domain=m
refcclm Min=-20 Max=52.5
refcclm(-76.80,25.20)
30N
29N
28N
27N
26N
25N
24N
23N
22N
21N
20N
19N
LAT
83W
82W
81W
80W
79W
78W
77W
76W
75W
74W
73W
72W
71W
70W
69W
LON
10
15
20
25
30
35
40
45
50
55
60
65
70

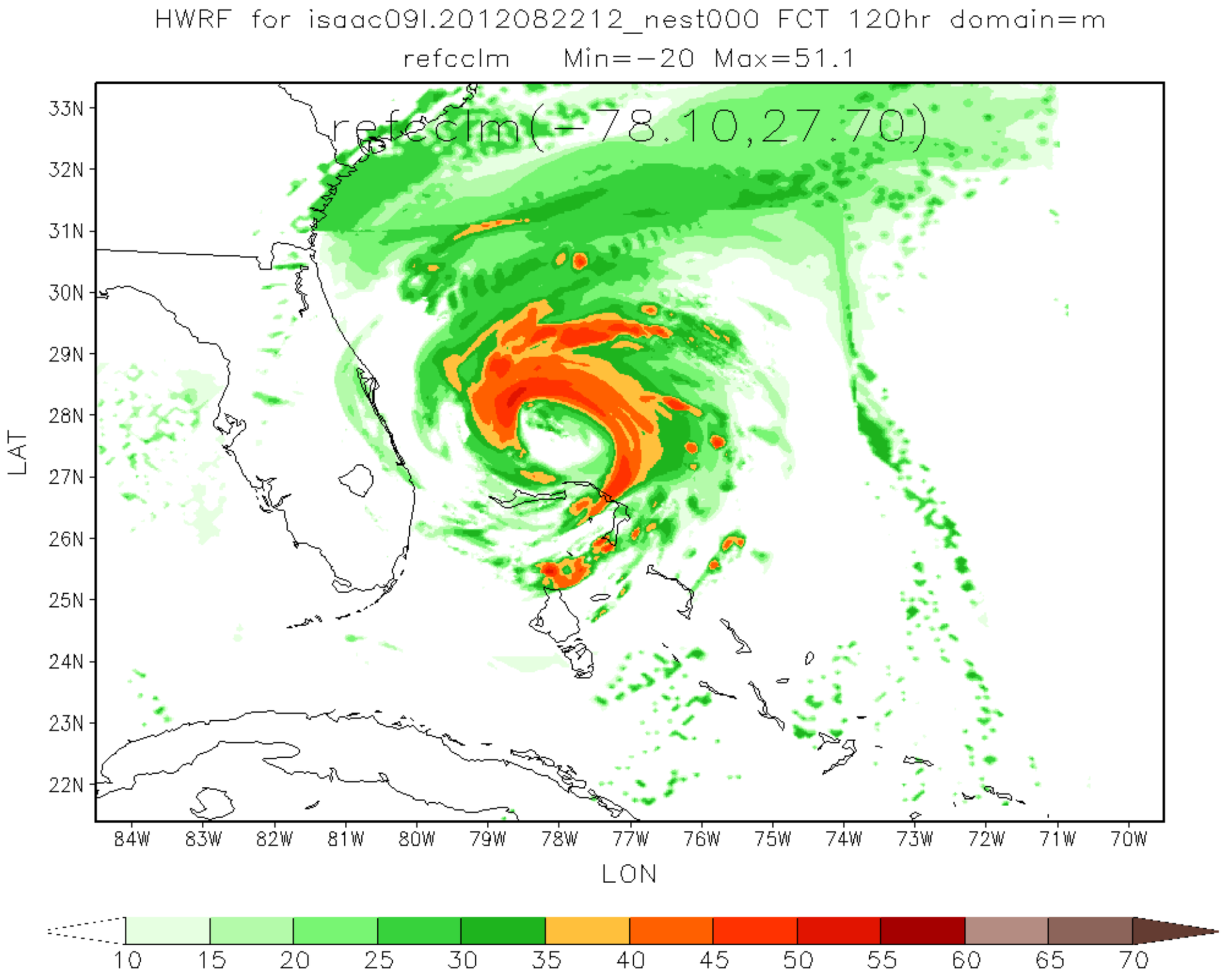
HWRF for isaac09l.2012082212_nest000 FCT 120hr domain=m
refcclm Min=-20 Max=51.1
refcclm(-78.10,27.70)
33N
32N
31N
30N
29N
28N
27N
26N
25N
24N
23N
22N
LAT
84W
83W
82W
81W
80W
79W
78W
77W
76W
75W
74W
73W
72W
71W
70W
LON
10
15
20
25
30
35
40
45
50
55
60
65
70