HWRF for isaac09l.2012082212_nest000 FCT 00hr domain=n
tcolrclm (kg/m/m) Min=0 Max=0

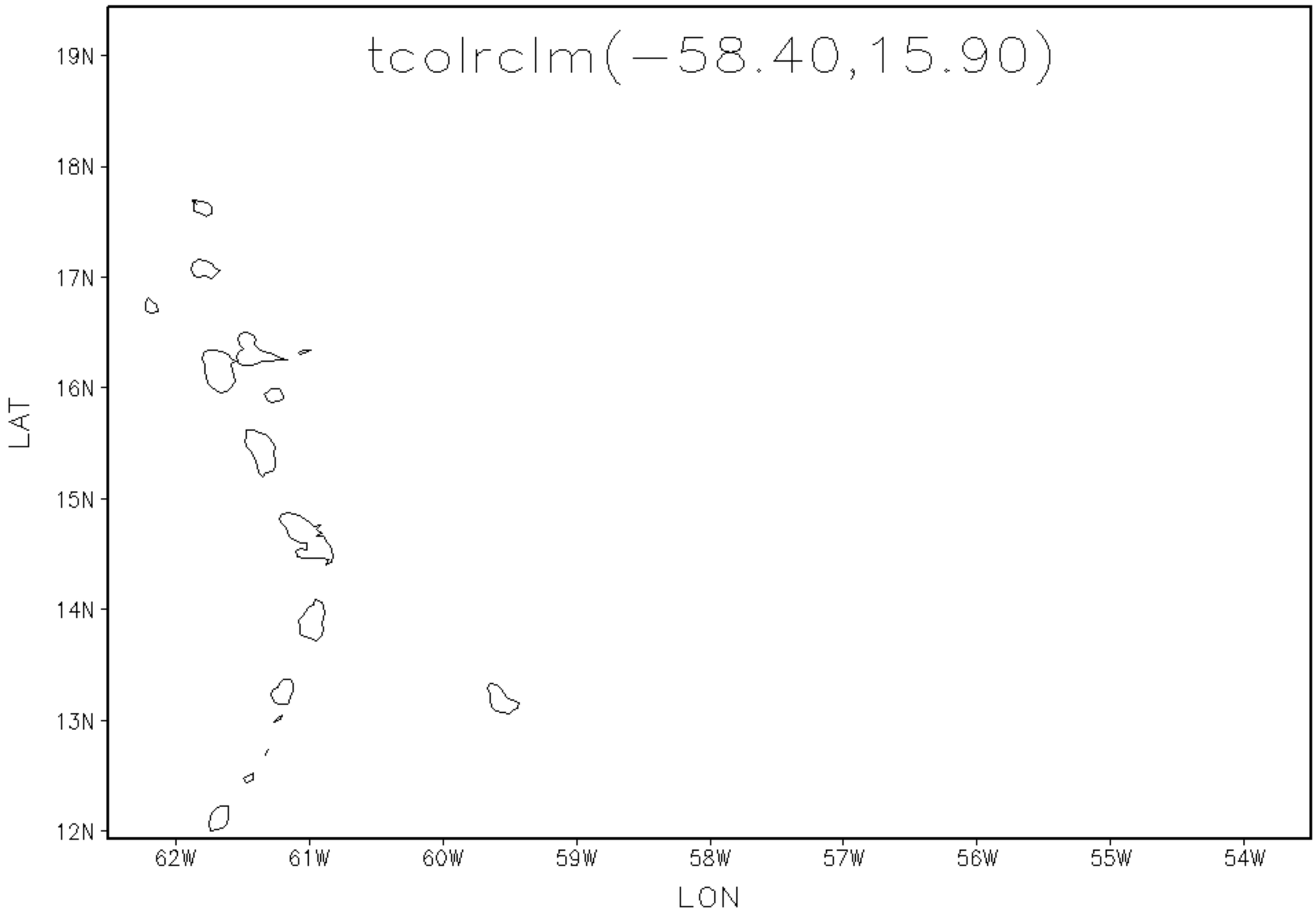

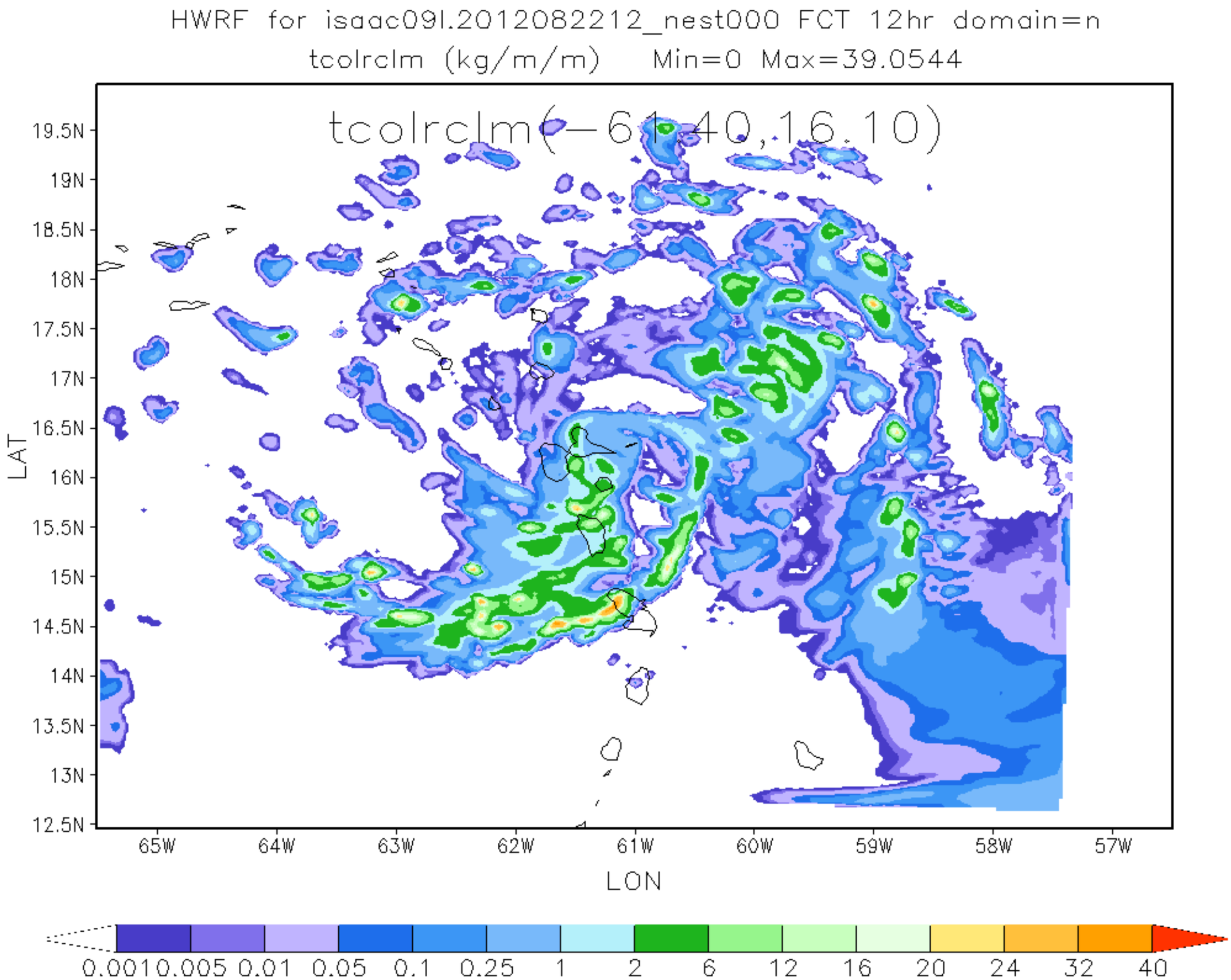
HWRF for isaac09l.2012082212_nest000 FCT 12hr domain=n
tcolrclm (kg/m/m) Min=0 Max=39.0544
tcolrclm(-61.40,16.10)
19.5N
19N
18.5N
18N
17.5N
17N
16.5N
16N
15.5N
15N
14.5N
14N
13.5N
13N
12.5N
LAT
65W
64W
63W
62W
61W
60W
59W
58W
57W
LON
0.001 0.005 0.01 0.05 0.1 0.25 1 2 6 12 16 20 24 32 40

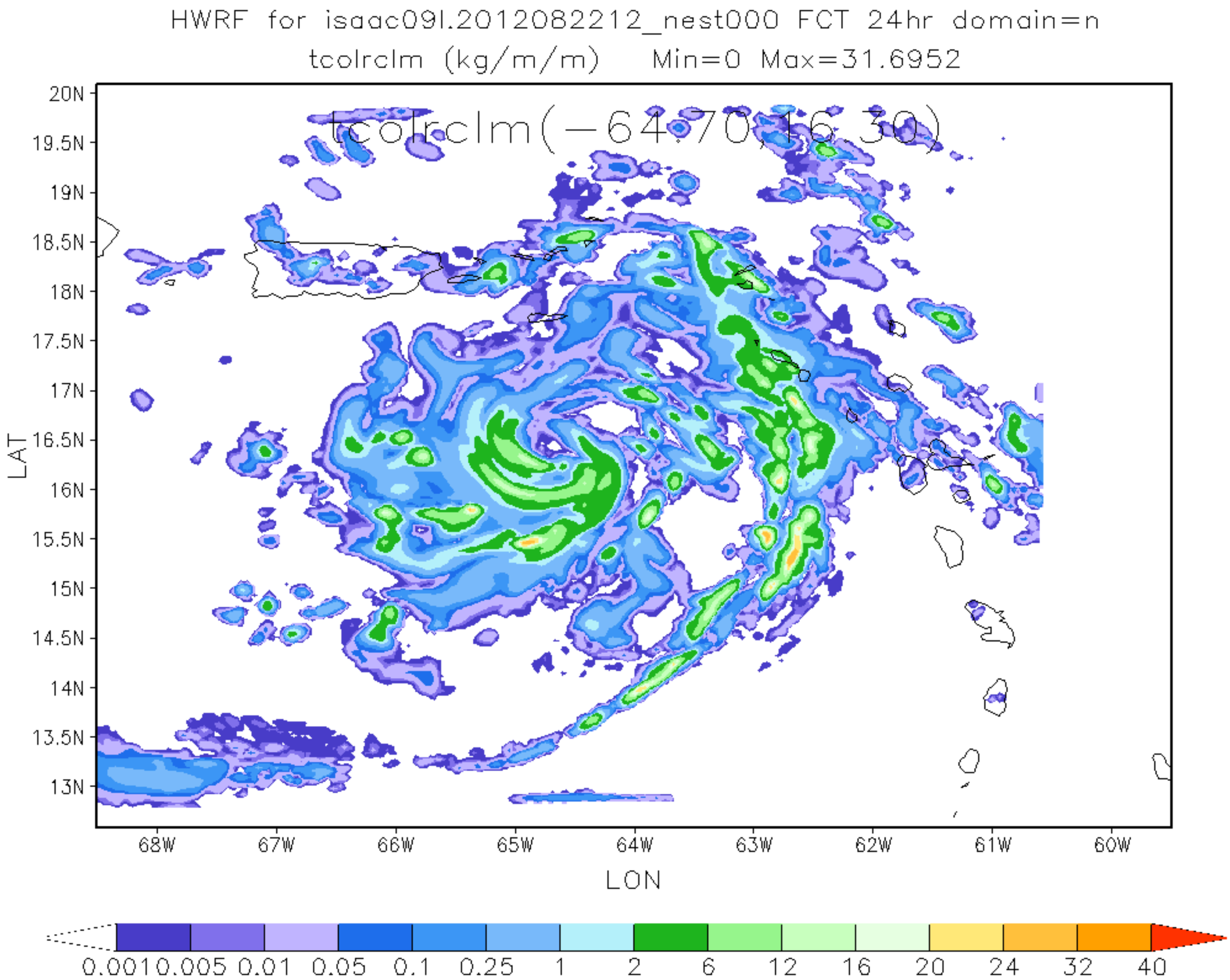
HWRF for isaac09l.2012082212_nest000 FCT 24hr domain=n
tcolrclm (kg/m/m) Min=0 Max=31.6952
tcolrclm(-64.70,16.30)
20N
19.5N
19N
18.5N
18N
17.5N
17N
16.5N
16N
15.5N
15N
14.5N
14N
13.5N
13N
LAT
68W
67W
66W
65W
64W
63W
62W
61W
60W
LON
0.001 0.005 0.01 0.05 0.1 0.25 1 2 6 12 16 20 24 32 40

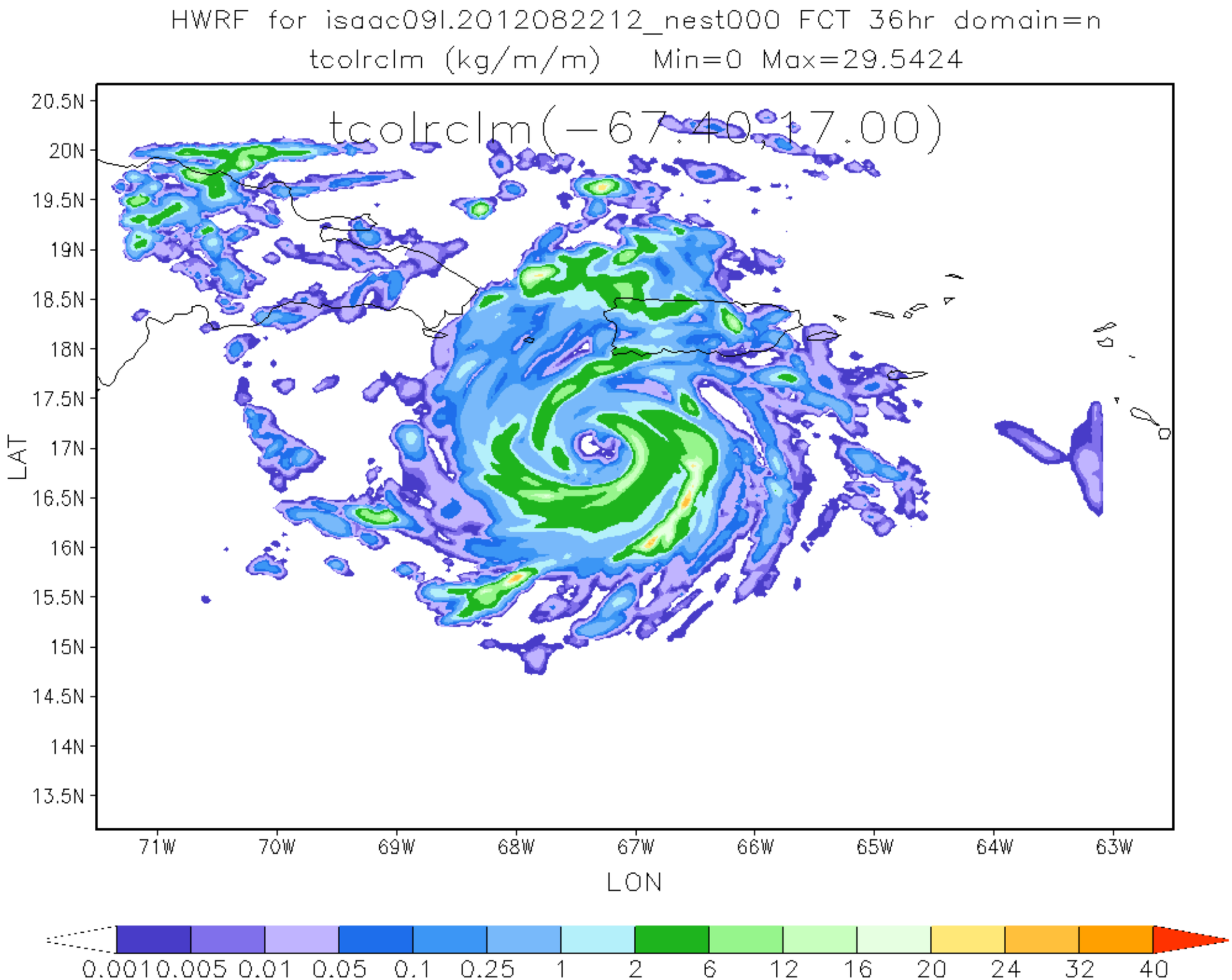
HWRF for isaac09l.2012082212_nest000 FCT 36hr domain=n
tcolrclm (kg/m/m) Min=0 Max=29.5424
tcolrclm(-67.40,17.00)
20.5N
20N
19.5N
19N
18.5N
18N
17.5N
17N
16.5N
16N
15.5N
15N
14.5N
14N
13.5N
LAT
71W
70W
69W
68W
67W
66W
65W
64W
63W
LON
0.001 0.005 0.01 0.05 0.1 0.25 1 2 6 12 16 20 24 32 40

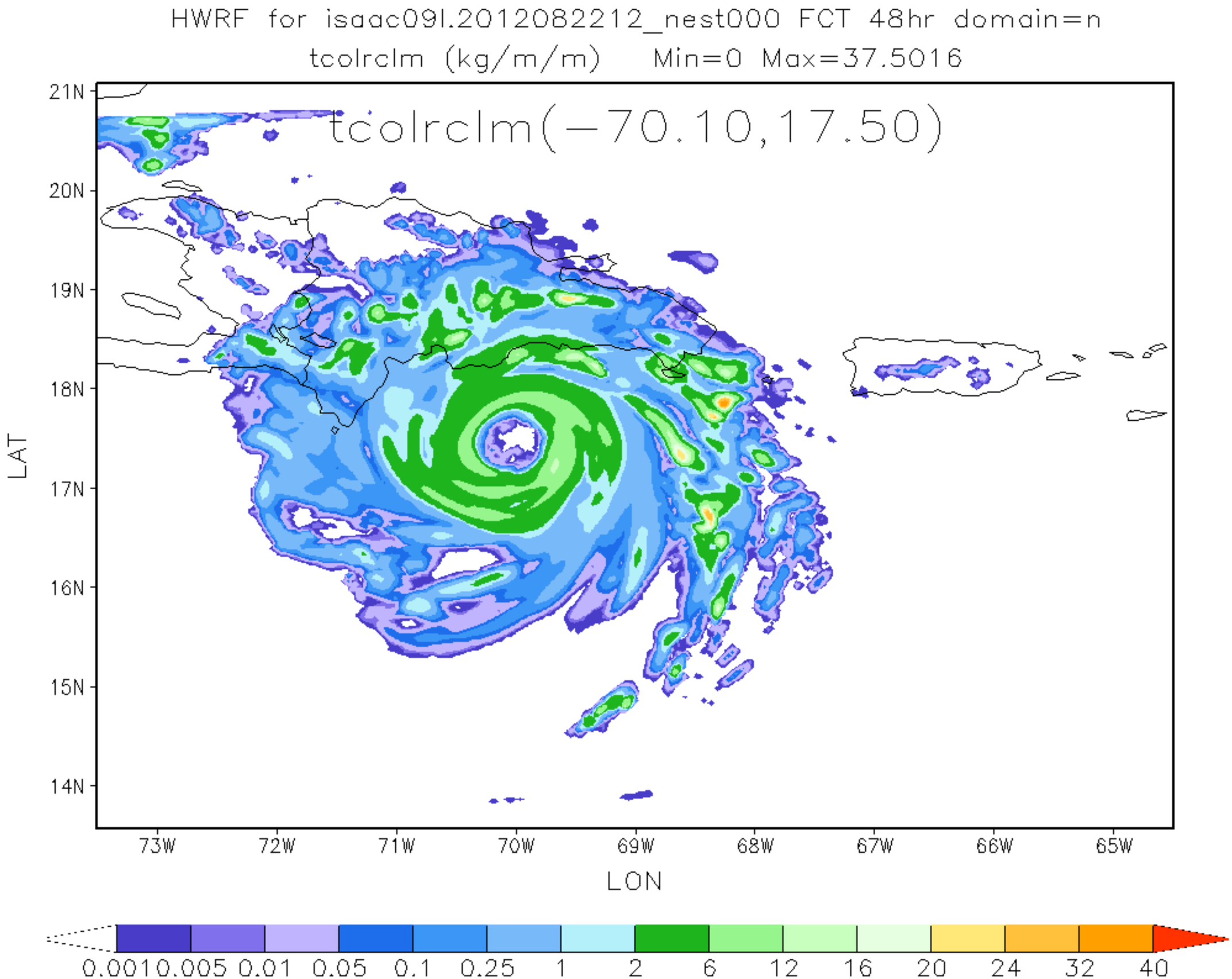
HWRF for isaac09l.2012082212_nest000 FCT 48hr domain=n
tcolrclm (kg/m/m) Min=0 Max=37.5016
tcolrclm(−70.10,17.50)
21N
20N
19N
18N
17N
16N
15N
14N
LAT
73W
72W
71W
70W
69W
68W
67W
66W
65W
LON
0.001 0.005 0.01 0.05 0.1 0.25 1 2 6 12 16 20 24 32 40

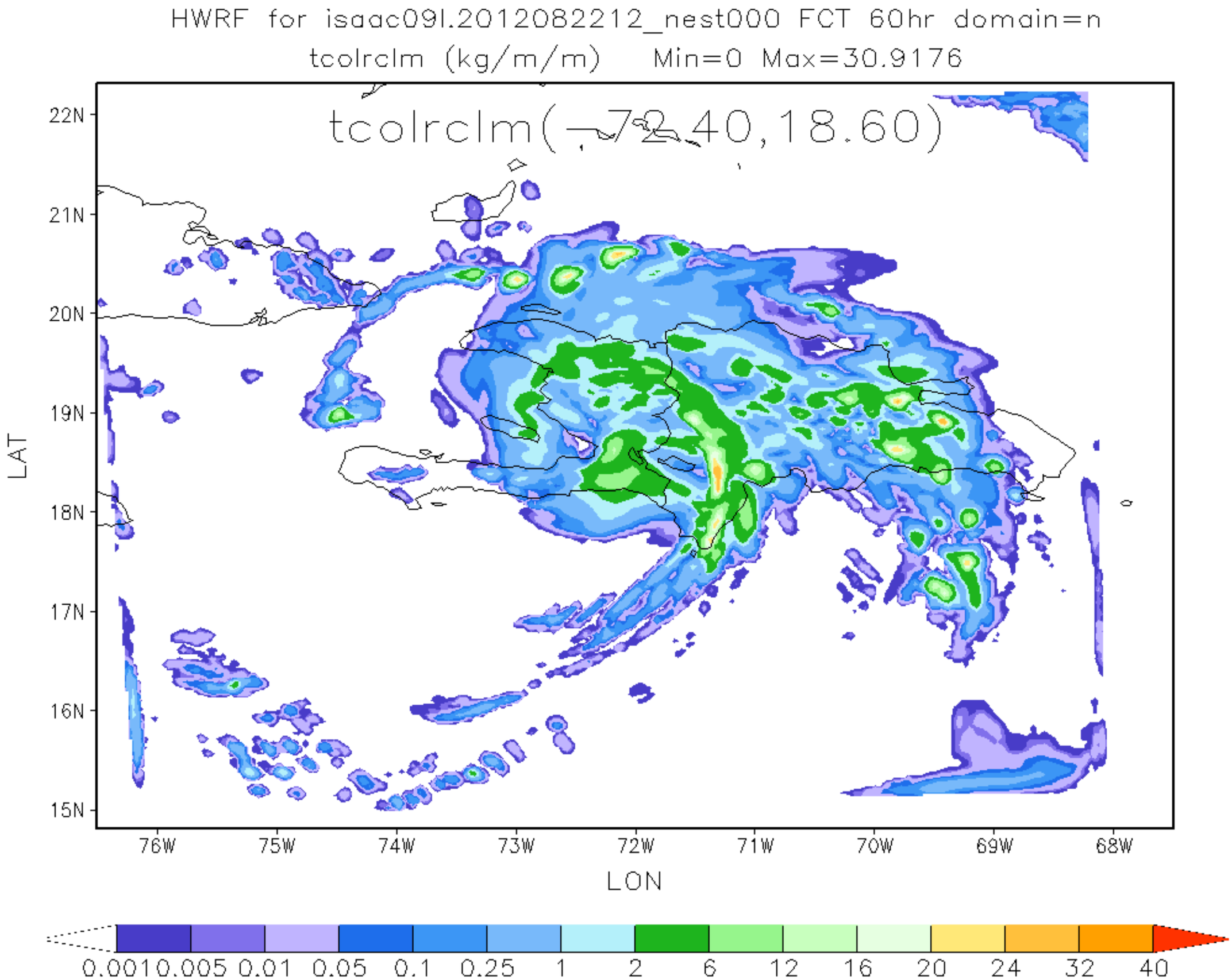
HWRF for isaac09l.2012082212_nest000 FCT 60hr domain=n
tcolrclm (kg/m/m) Min=0 Max=30.9176
tcolrclm(-72.40,18.60)
22N
21N
20N
19N
18N
17N
16N
15N
LAT
76W
75W
74W
73W
72W
71W
70W
69W
68W
LON
0.001 0.005 0.01 0.05 0.1 0.25 1 2 6 12 16 20 24 32 40

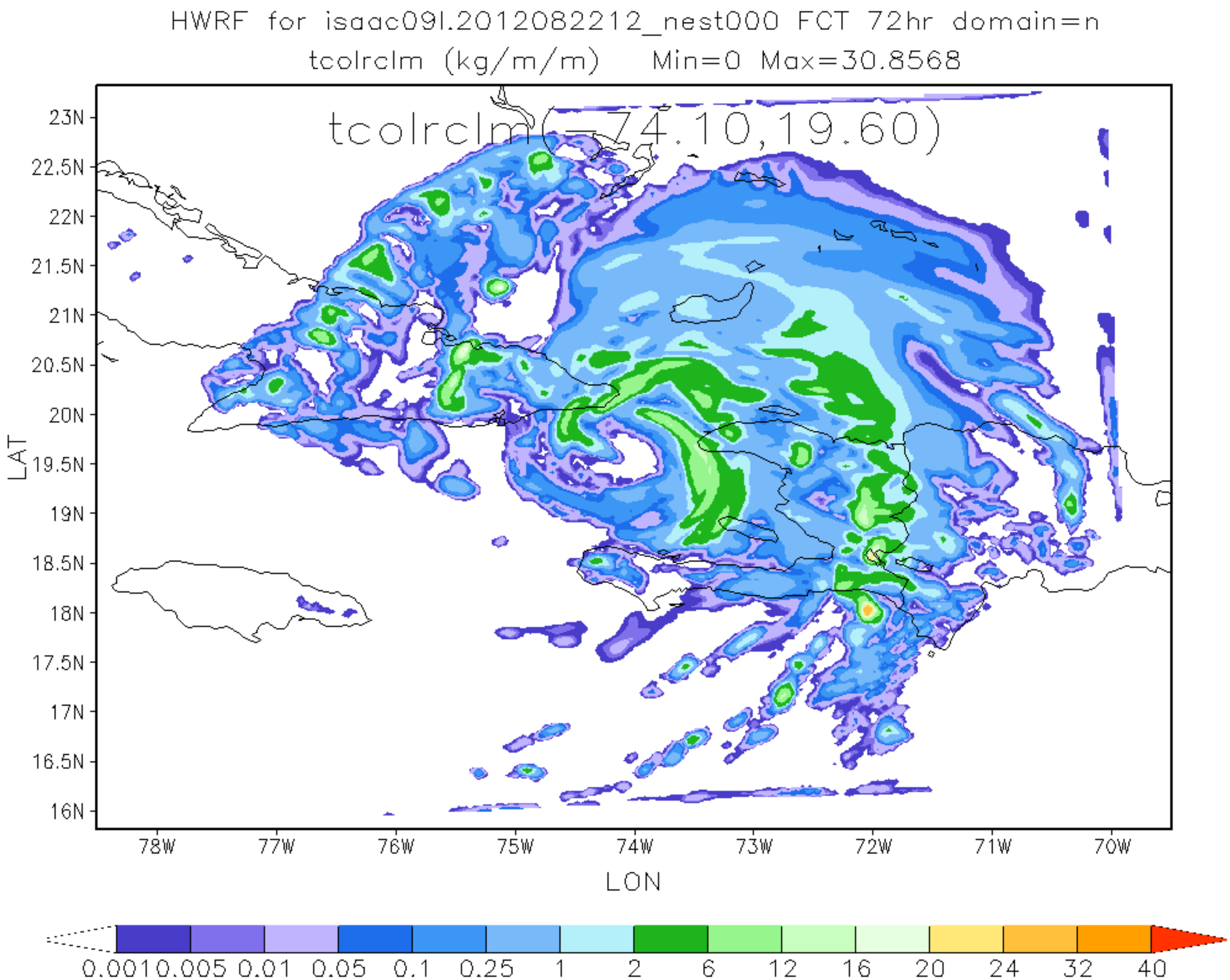
HWRF for isaac09l.2012082212_nest000 FCT 72hr domain=n
tcolrclm (kg/m/m) Min=0 Max=30.8568
tcolrclm(-74.10,19.60)
23N
22.5N
22N
21.5N
21N
20.5N
20N
19.5N
19N
18.5N
18N
17.5N
17N
16.5N
16N
LAT
78W
77W
76W
75W
74W
73W
72W
71W
70W
LON
0.001 0.005 0.01 0.05 0.1 0.25 1 2 6 12 16 20 24 32 40

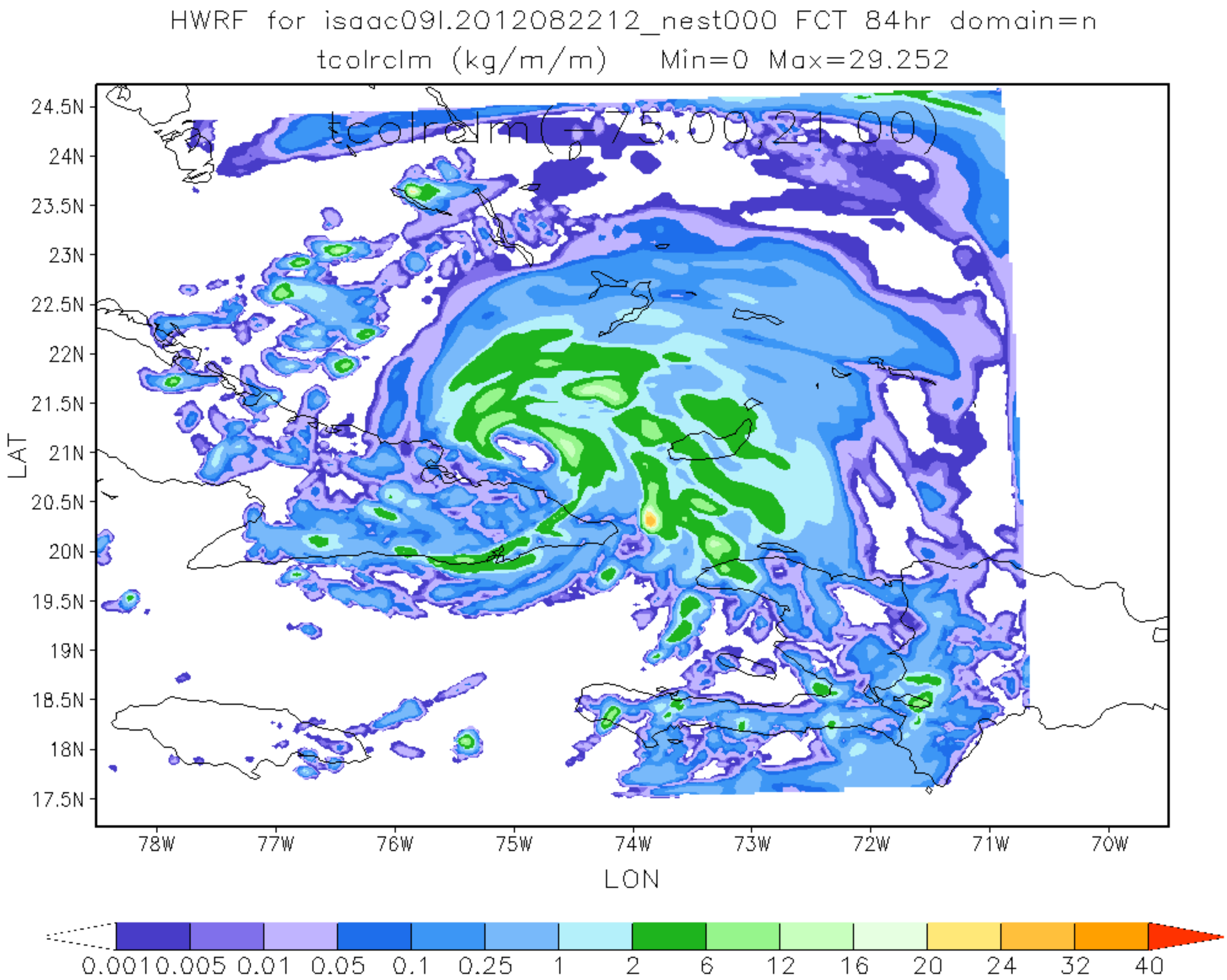
HWRF for isaac09l.2012082212_nest000 FCT 84hr domain=n
tcolrclm (kg/m/m) Min=0 Max=29.252
tcolrclm(-75.00,21.00)
24.5N
24N
23.5N
23N
22.5N
22N
21.5N
21N
20.5N
20N
19.5N
19N
18.5N
18N
17.5N
LAT
78W
77W
76W
75W
74W
73W
72W
71W
70W
LON
0.001 0.005 0.01 0.05 0.1 0.25 1 2 6 12 16 20 24 32 40

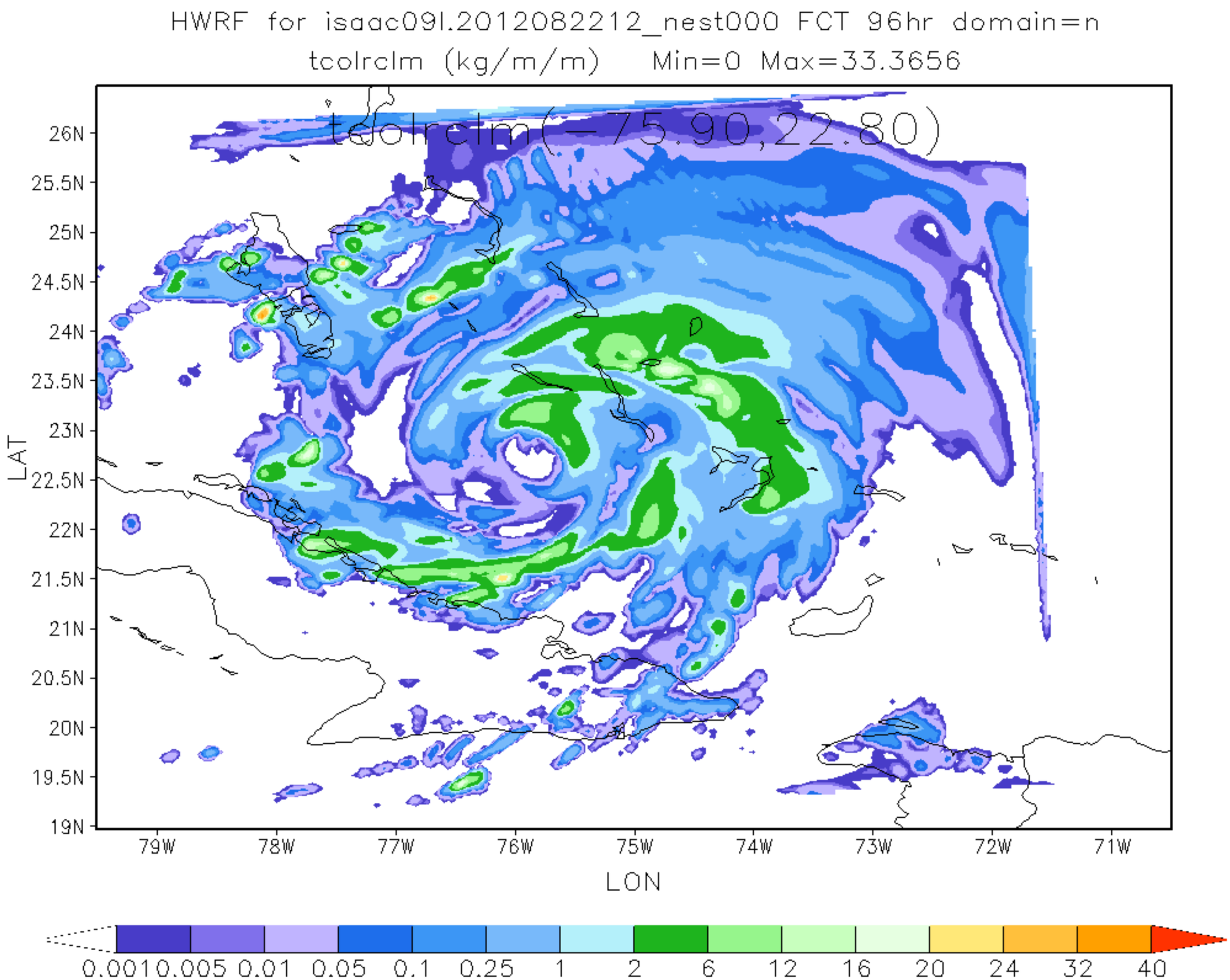
HWRF for isaac09l.2012082212_nest000 FCT 96hr domain=n
tcolrclm (kg/m/m) Min=0 Max=33.3656
tcolrclm(-75.90,22.80)
26N
25.5N
25N
24.5N
24N
23.5N
23N
22.5N
22N
21.5N
21N
20.5N
20N
19.5N
19N
LAT
79W
78W
77W
76W
75W
74W
73W
72W
71W
LON
0.001 0.005 0.01 0.05 0.1 0.25 1 2 6 12 16 20 24 32 40

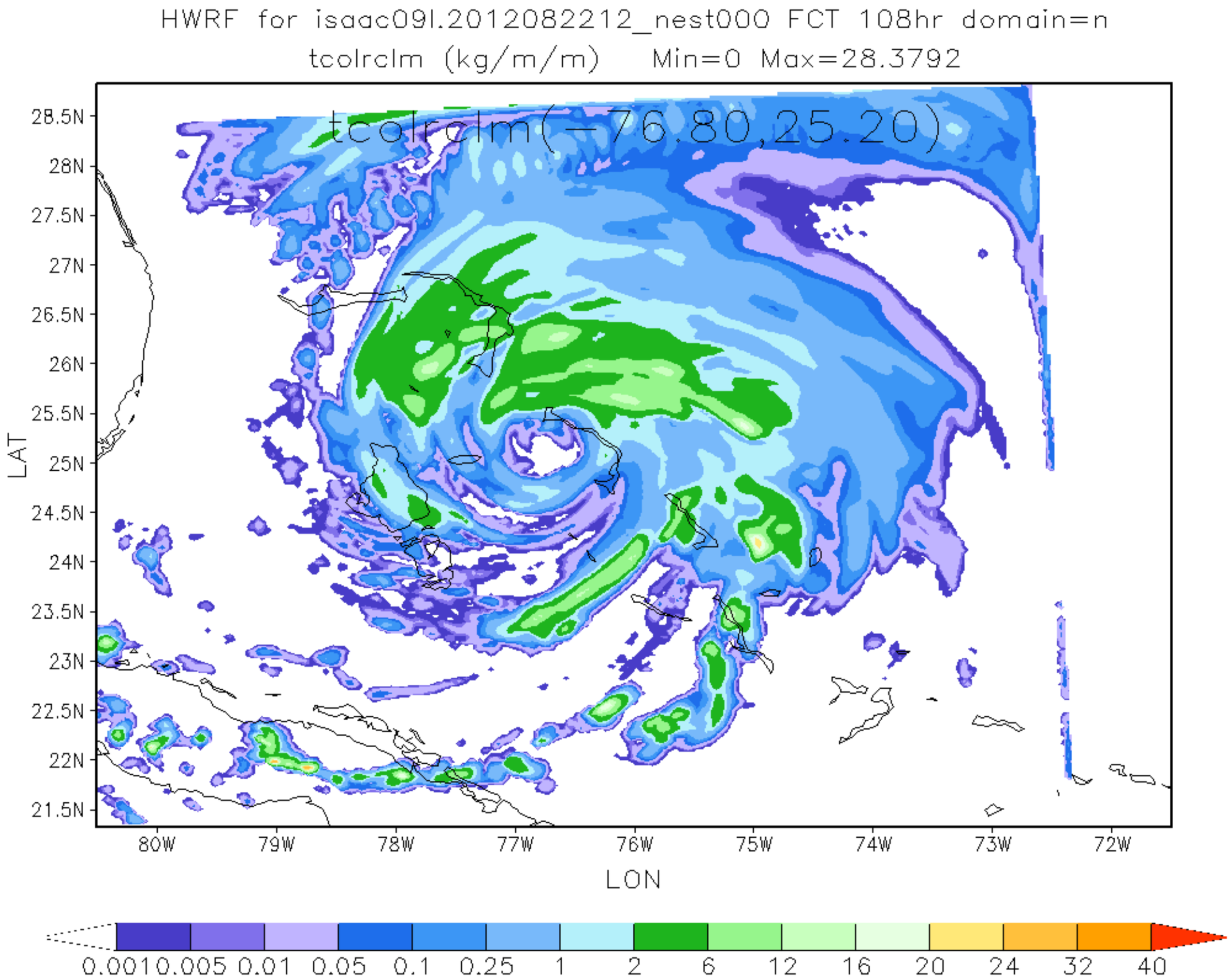
HWRF for isaac09l.2012082212_nest000 FCT 108hr domain=n
tcolrclm (kg/m/m) Min=0 Max=28.3792
tcolrclm(-76.80,25.20)
28.5N
28N
27.5N
27N
26.5N
26N
25.5N
25N
24.5N
24N
23.5N
23N
22.5N
22N
21.5N
LAT
80W
79W
78W
77W
76W
75W
74W
73W
72W
LON
0.001 0.005 0.01 0.05 0.1 0.25 1 2 6 12 16 20 24 32 40

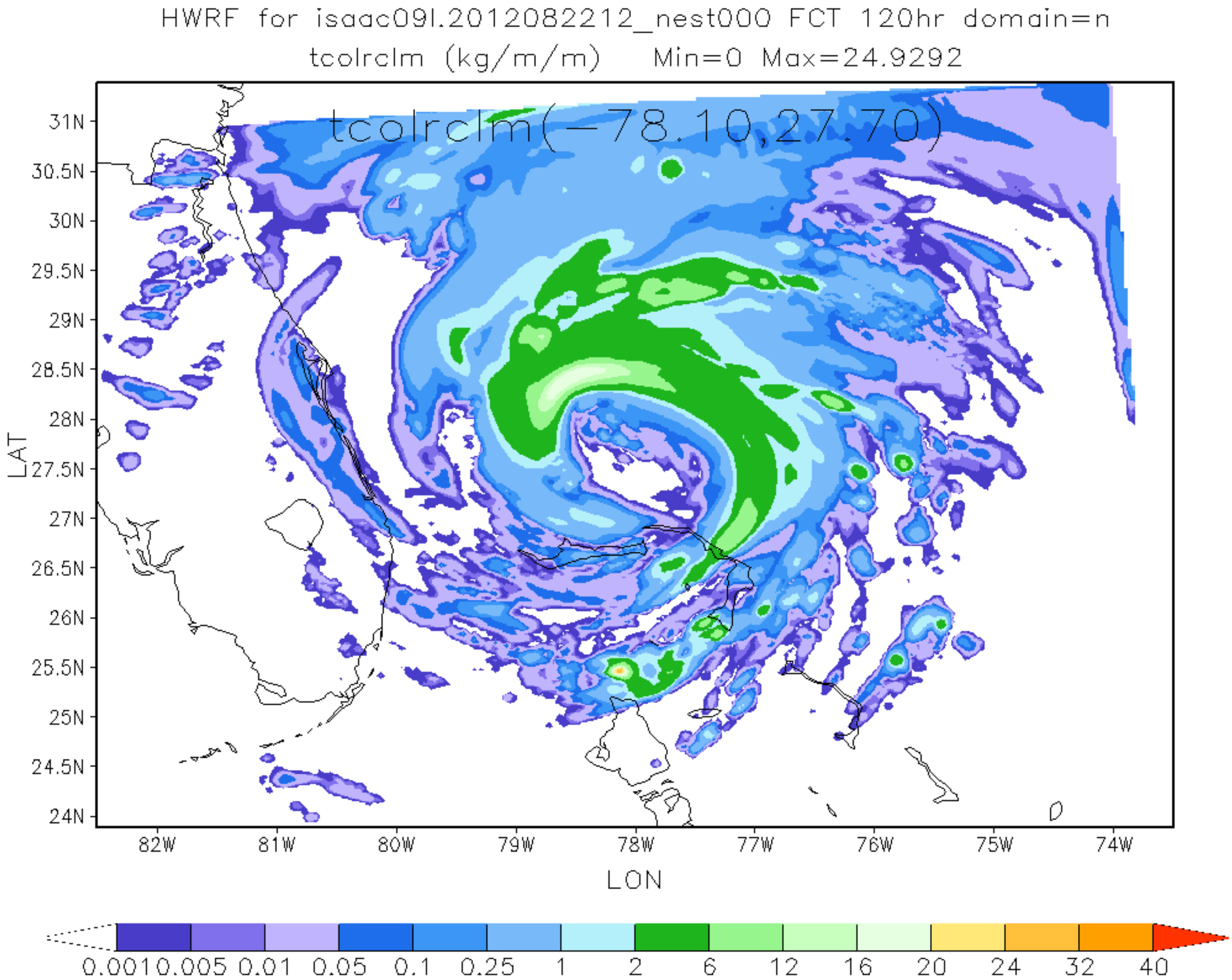
HWRF for isaac09l.2012082212_nest000 FCT 120hr domain=n
tcolrclm (kg/m/m) Min=0 Max=24.9292
tcolrclm(−78.10,27.70)
31N
30.5N
30N
29.5N
29N
28.5N
28N
27.5N
27N
26.5N
26N
25.5N
25N
24.5N
24N
LAT
82W
81W
80W
79W
78W
77W
76W
75W
74W
LON
0.001 0.005 0.01 0.05 0.1 0.25 1 2 6 12 16 20 24 32 40