HWRF for isaac09l.2012082212_nest000 FCT 00hr domain=m
tcondprs(g/kg) Min=0 Max=0

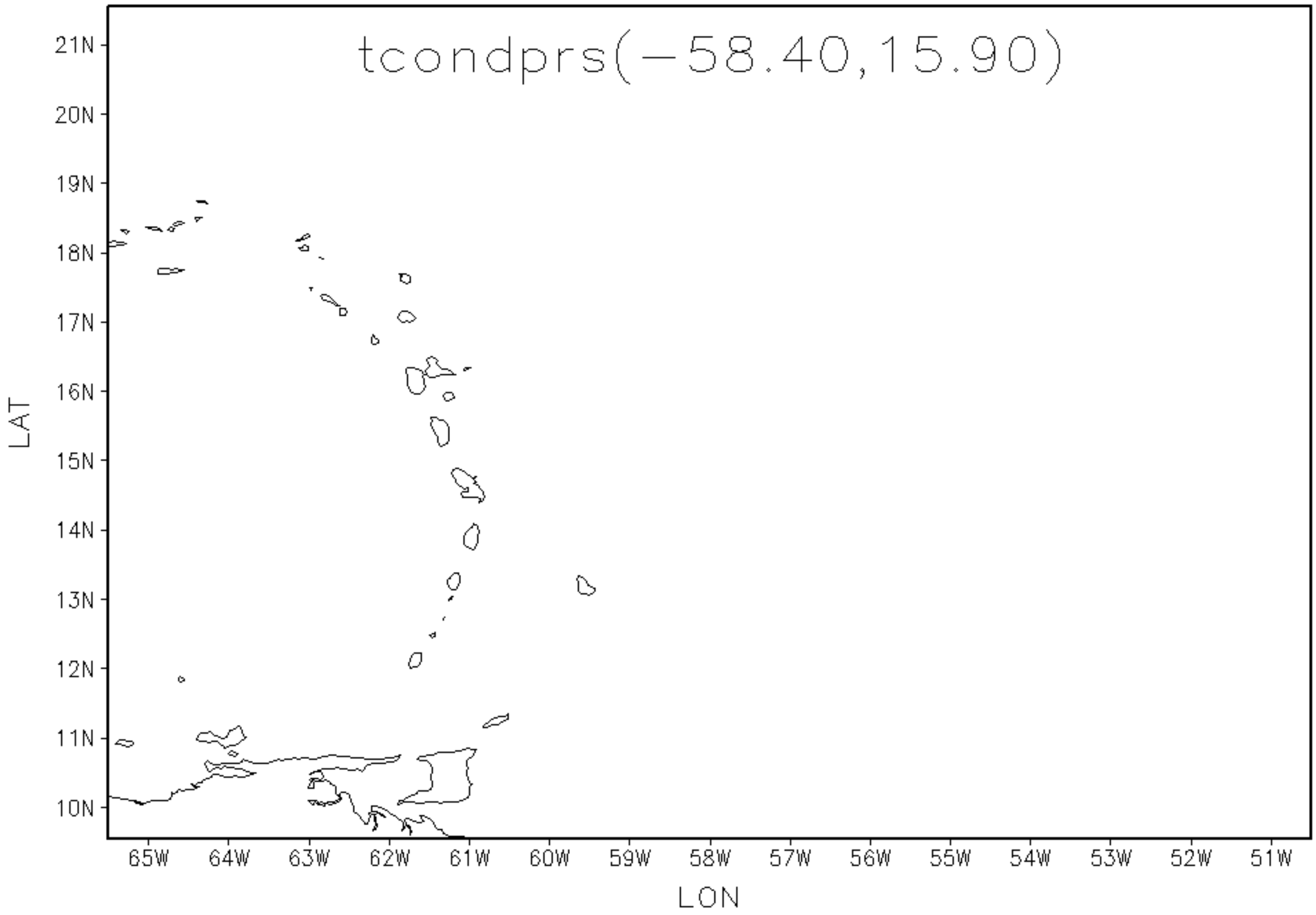

HWRF for isaac09l.2012082212_nest000 FCT 12hr domain=m
tcondprs(g/kg) Min=0 Max=8.194

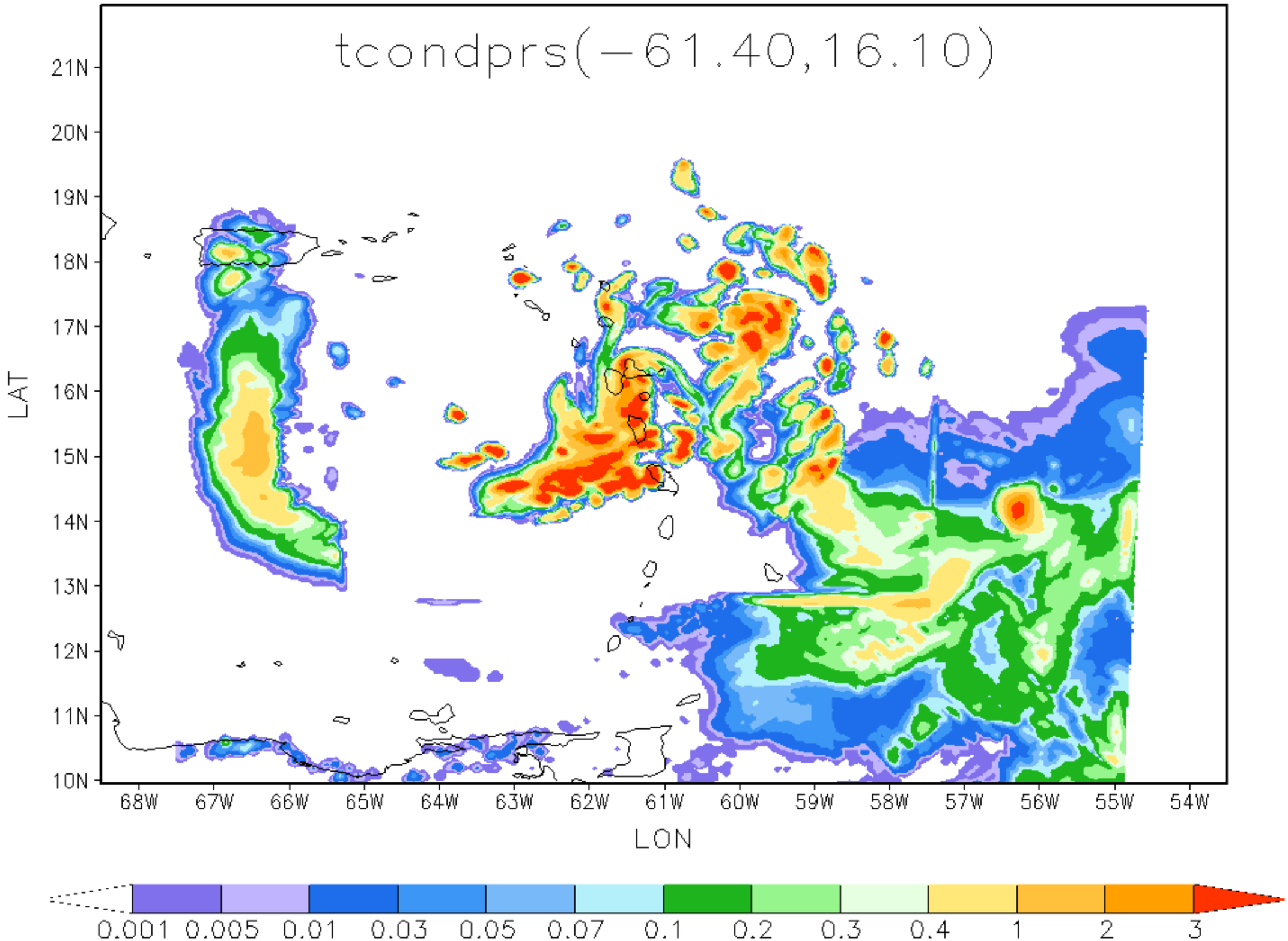

HWRF for isaac09l.2012082212_nest000 FCT 24hr domain=m
tcondprs(g/kg) Min=0 Max=8.1

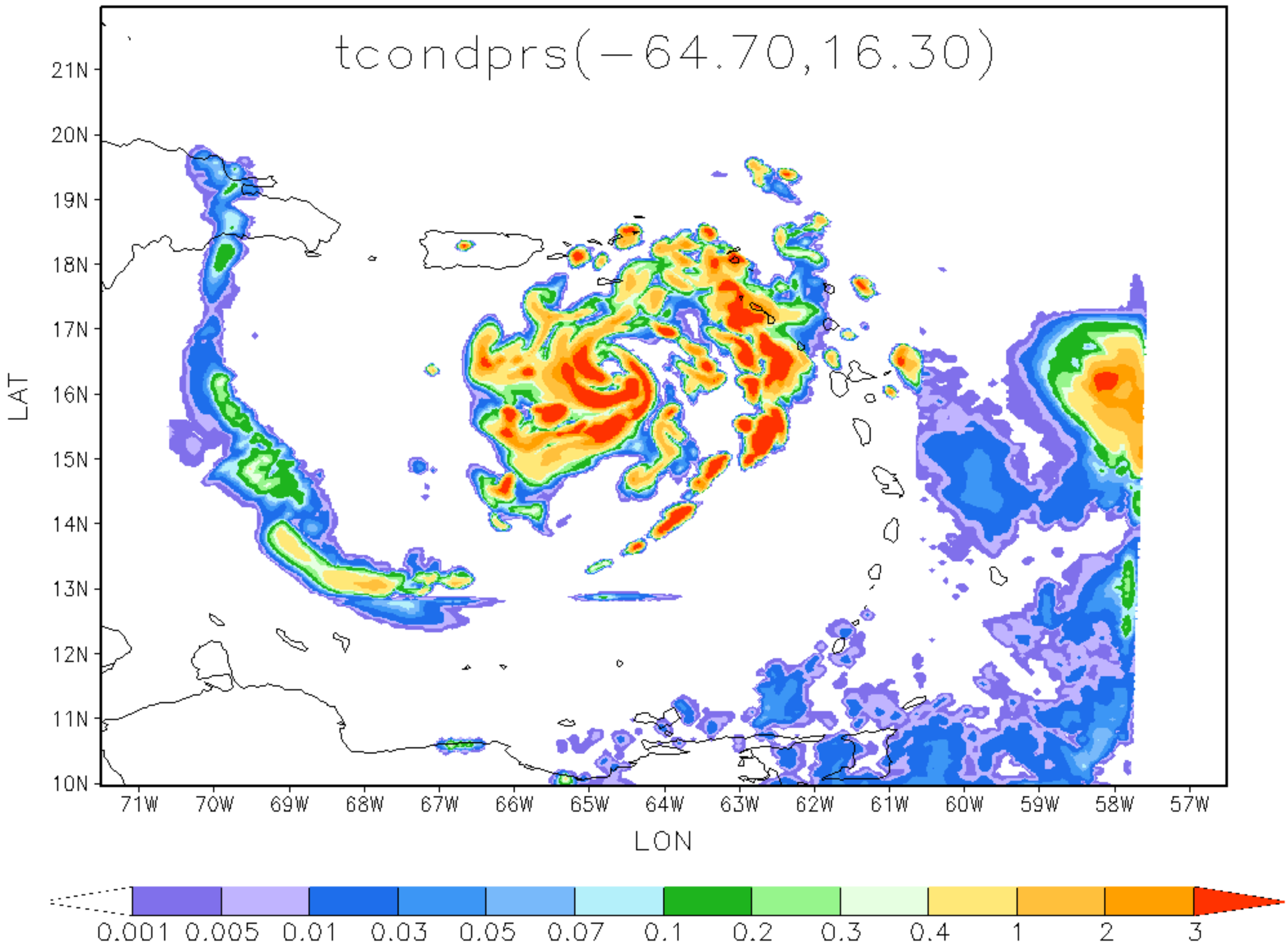


HWRF for isaac09l.2012082212_nest000 FCT 36hr domain=m
tcondprs(g/kg) Min=0 Max=7.846
tcondprs(−67.40,17.00)
22N
21N
20N
19N
18N
17N
16N
15N
14N
13N
12N
11N
LAT
74W
73W
72W
71W
70W
69W
68W
67W
66W
65W
64W
63W
62W
61W
60W
LON
0.001
0.005
0.01
0.03
0.05
0.07
0.1
0.2
0.3
0.4
1
2
3

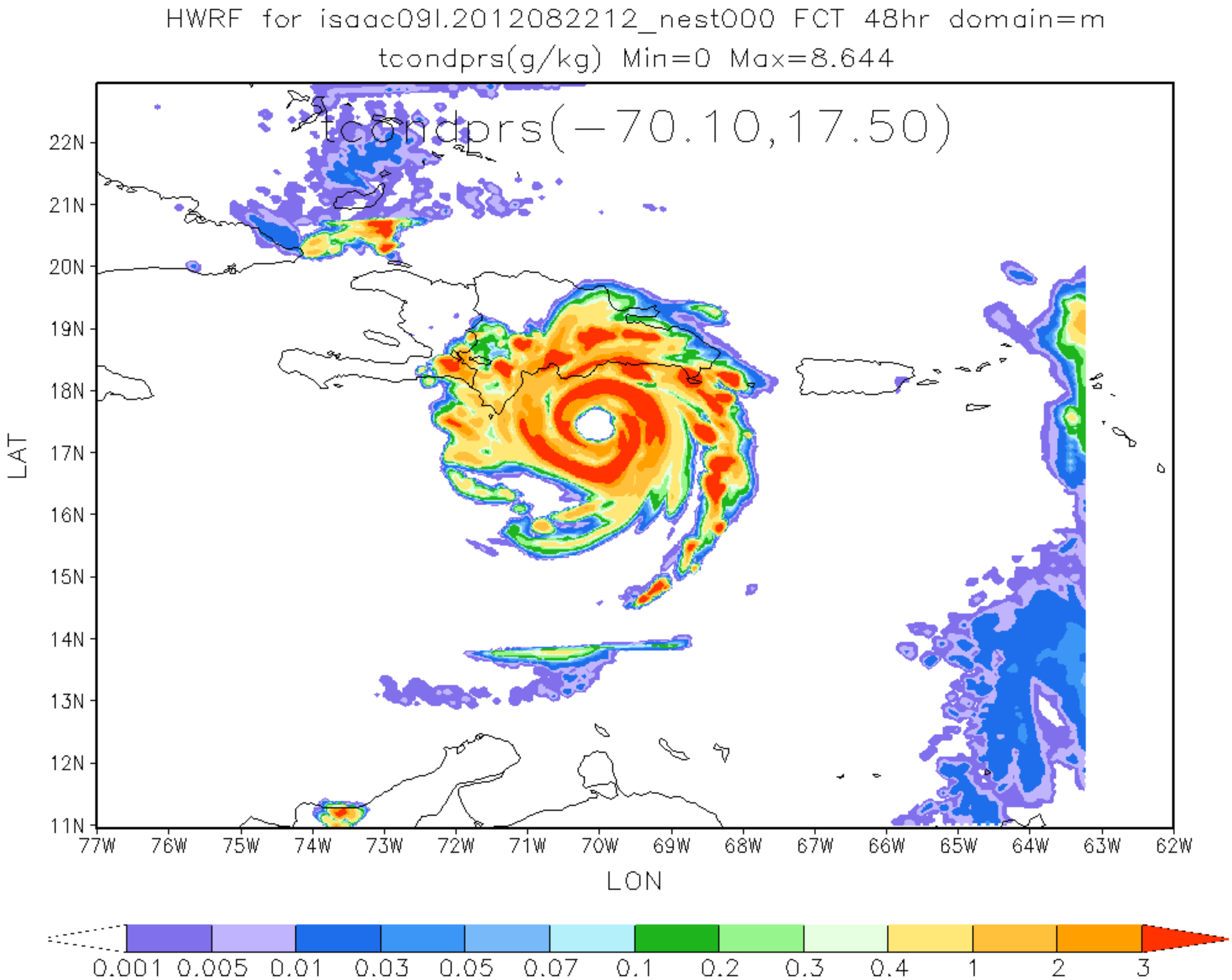
HWRF for isaac09l.2012082212_nest000 FCT 48hr domain=m
tcondprs(g/kg) Min=0 Max=8.644
tcondprs(−70.10,17.50)
22N
21N
20N
19N
18N
17N
16N
15N
14N
13N
12N
11N
LAT
77W
76W
75W
74W
73W
72W
71W
70W
69W
68W
67W
66W
65W
64W
63W
62W
LON
0.001
0.005
0.01
0.03
0.05
0.07
0.1
0.2
0.3
0.4
1
2
3

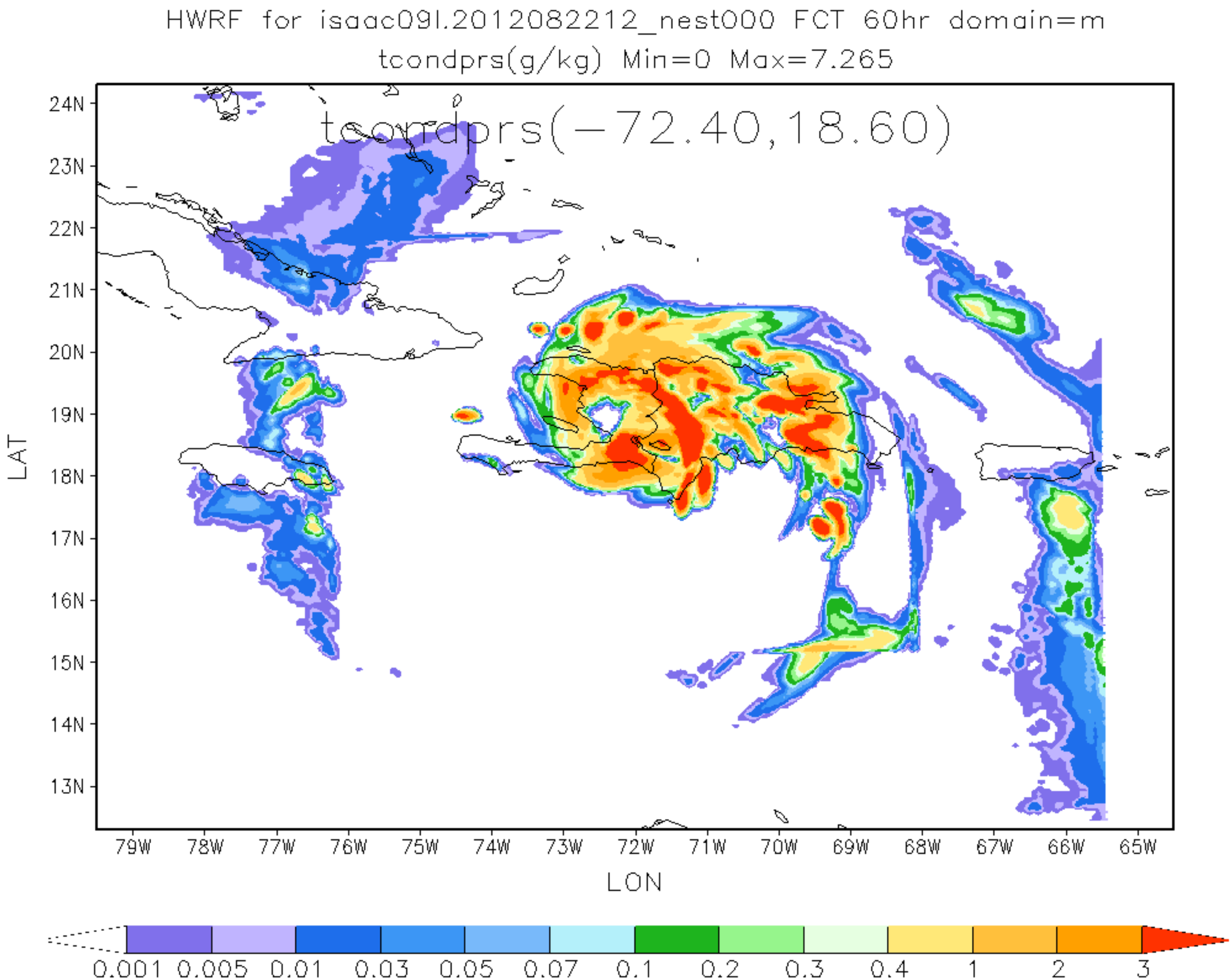
HWRF for isaac09l.2012082212_nest000 FCT 60hr domain=m
tcondprs(g/kg) Min=0 Max=7.265
tcondprs(-72.40,18.60)
24N
23N
22N
21N
20N
19N
18N
17N
16N
15N
14N
13N
LAT
79W
78W
77W
76W
75W
74W
73W
72W
71W
70W
69W
68W
67W
66W
65W
LON
0.001
0.005
0.01
0.03
0.05
0.07
0.1
0.2
0.3
0.4
1
2
3


HWRF for isaac09l.2012082212_nest000 FCT 72hr domain=m
tcondprs(g/kg) Min=0 Max=7.776
tcondprs(-74.10,19.60)
25N
24N
23N
22N
21N
20N
19N
18N
17N
16N
15N
14N
LAT
80W
79W
78W
77W
76W
75W
74W
73W
72W
71W
70W
69W
68W
67W
66W
LON
0.001
0.005
0.01
0.03
0.05
0.07
0.1
0.2
0.3
0.4
1
2
3

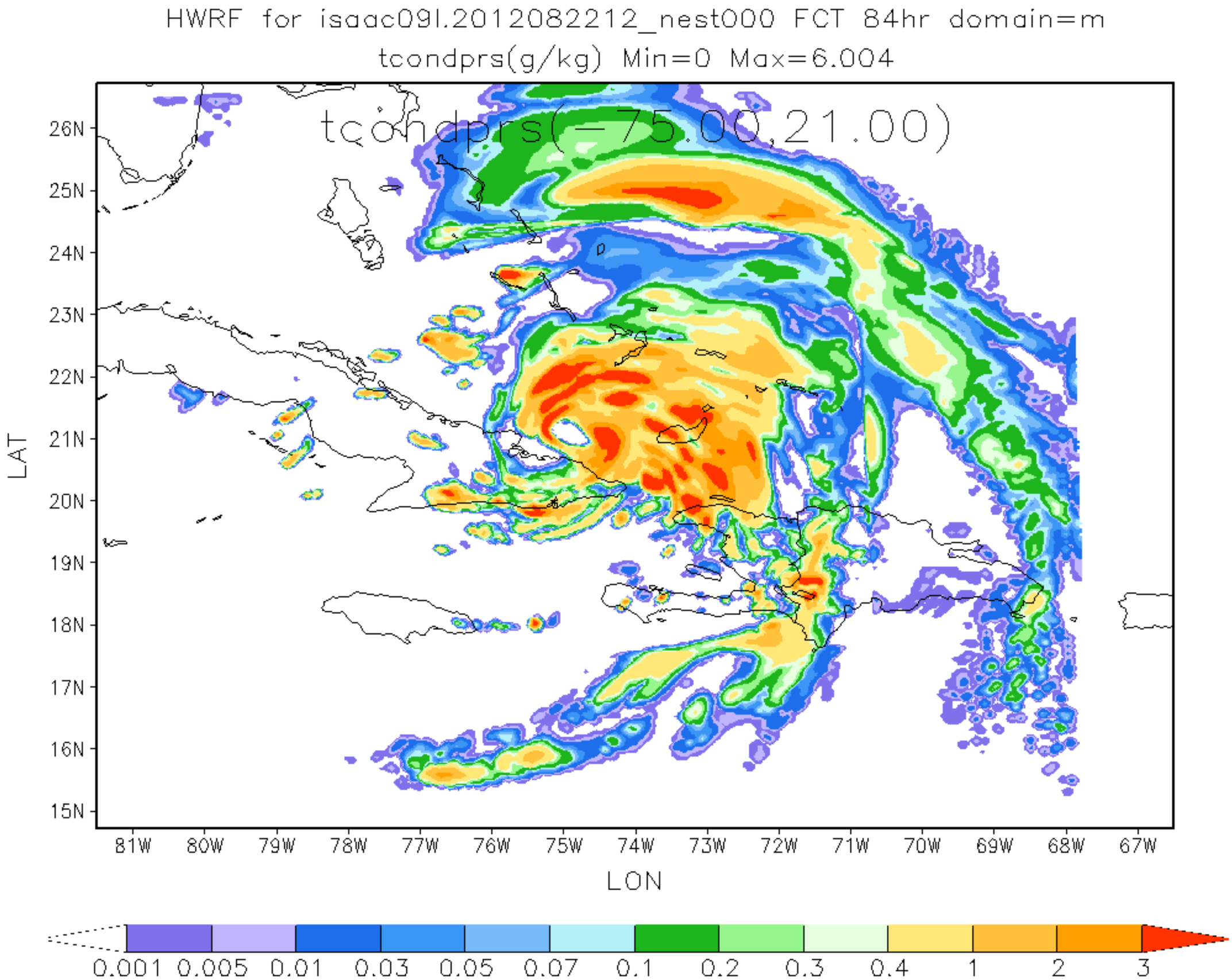
HWRF for isaac09l.2012082212_nest000 FCT 84hr domain=m
tcondprs(g/kg) Min=0 Max=6.004
tcondprs(-75.00,21.00)
26N
25N
24N
23N
22N
21N
20N
19N
18N
17N
16N
15N
LAT
81W
80W
79W
78W
77W
76W
75W
74W
73W
72W
71W
70W
69W
68W
67W
LON
0.001
0.005
0.01
0.03
0.05
0.07
0.1
0.2
0.3
0.4
1
2
3

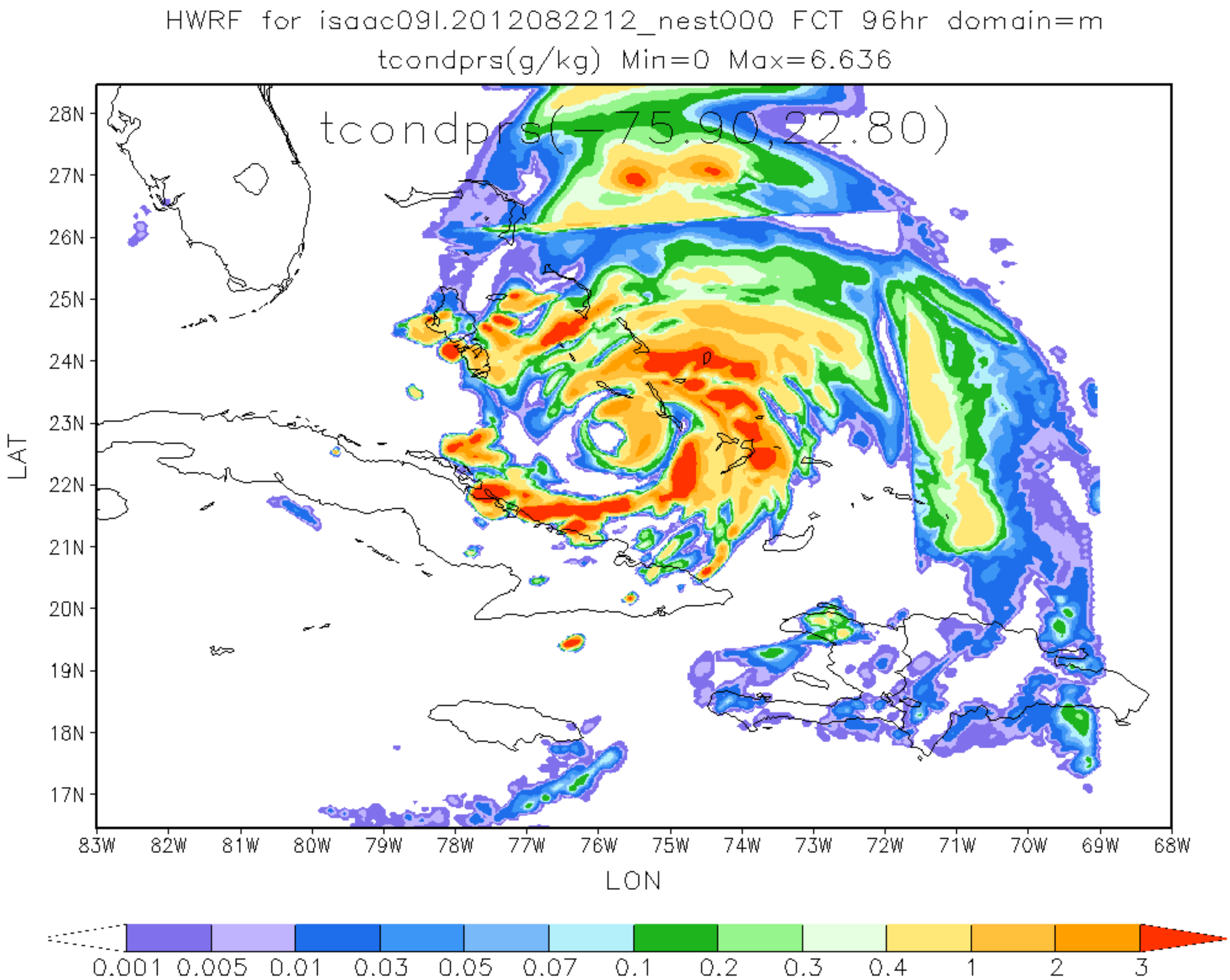
HWRF for isaac09l.2012082212_nest000 FCT 96hr domain=m
tcondprs(g/kg) Min=0 Max=6.636
tcondprs(-75.90,22.80)
28N
27N
26N
25N
24N
23N
22N
21N
20N
19N
18N
17N
LAT
83W
82W
81W
80W
79W
78W
77W
76W
75W
74W
73W
72W
71W
70W
69W
68W
LON
0.001
0.005
0.01
0.03
0.05
0.07
0.1
0.2
0.3
0.4
1
2
3

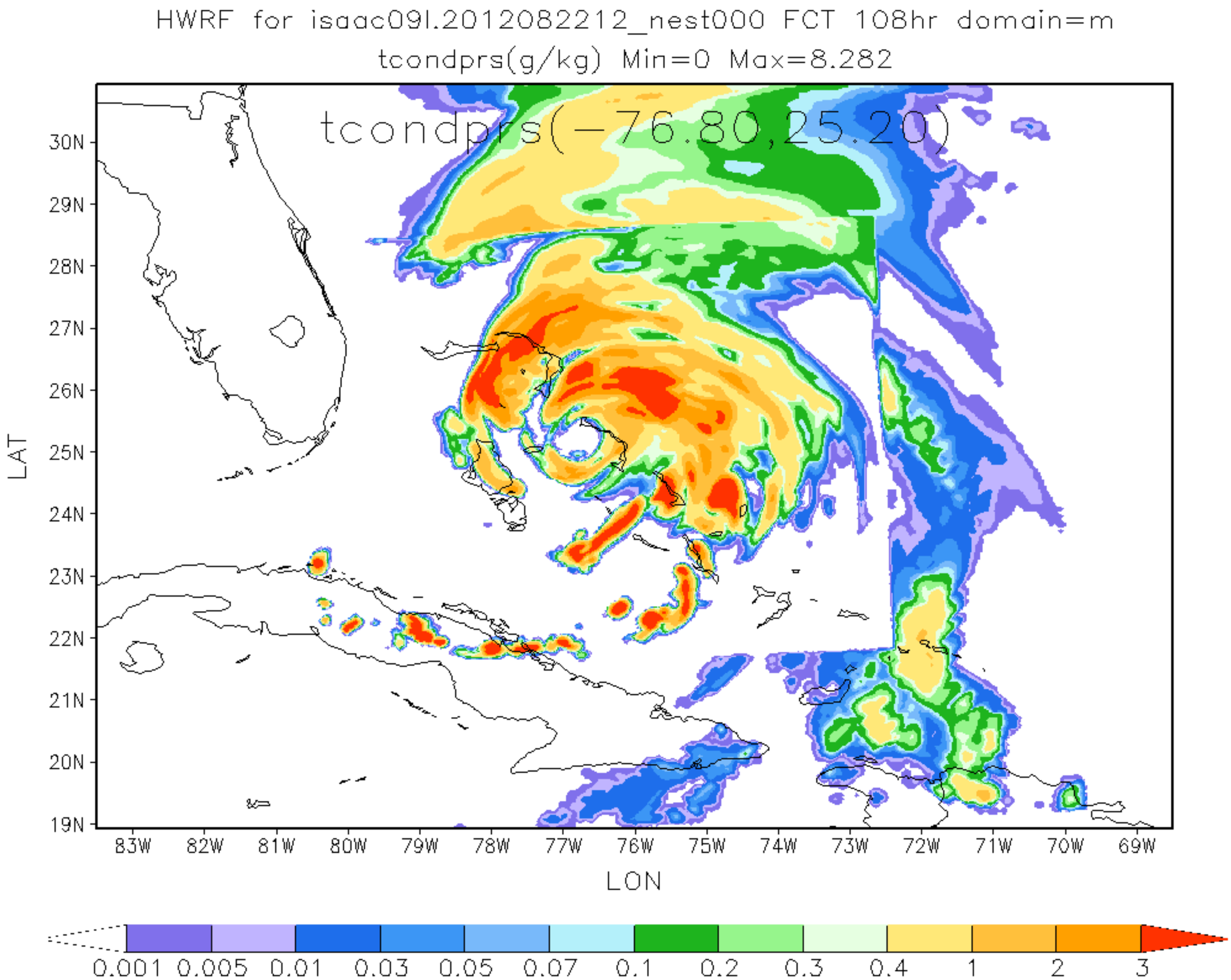
HWRF for isaac09l.2012082212_nest000 FCT 108hr domain=m
tcondprs(g/kg) Min=0 Max=8.282
tcondprs(-76.80,25.20)
30N
29N
28N
27N
26N
25N
24N
23N
22N
21N
20N
19N
LAT
83W
82W
81W
80W
79W
78W
77W
76W
75W
74W
73W
72W
71W
70W
69W
LON
0.001
0.005
0.01
0.03
0.05
0.07
0.1
0.2
0.3
0.4
1
2
3

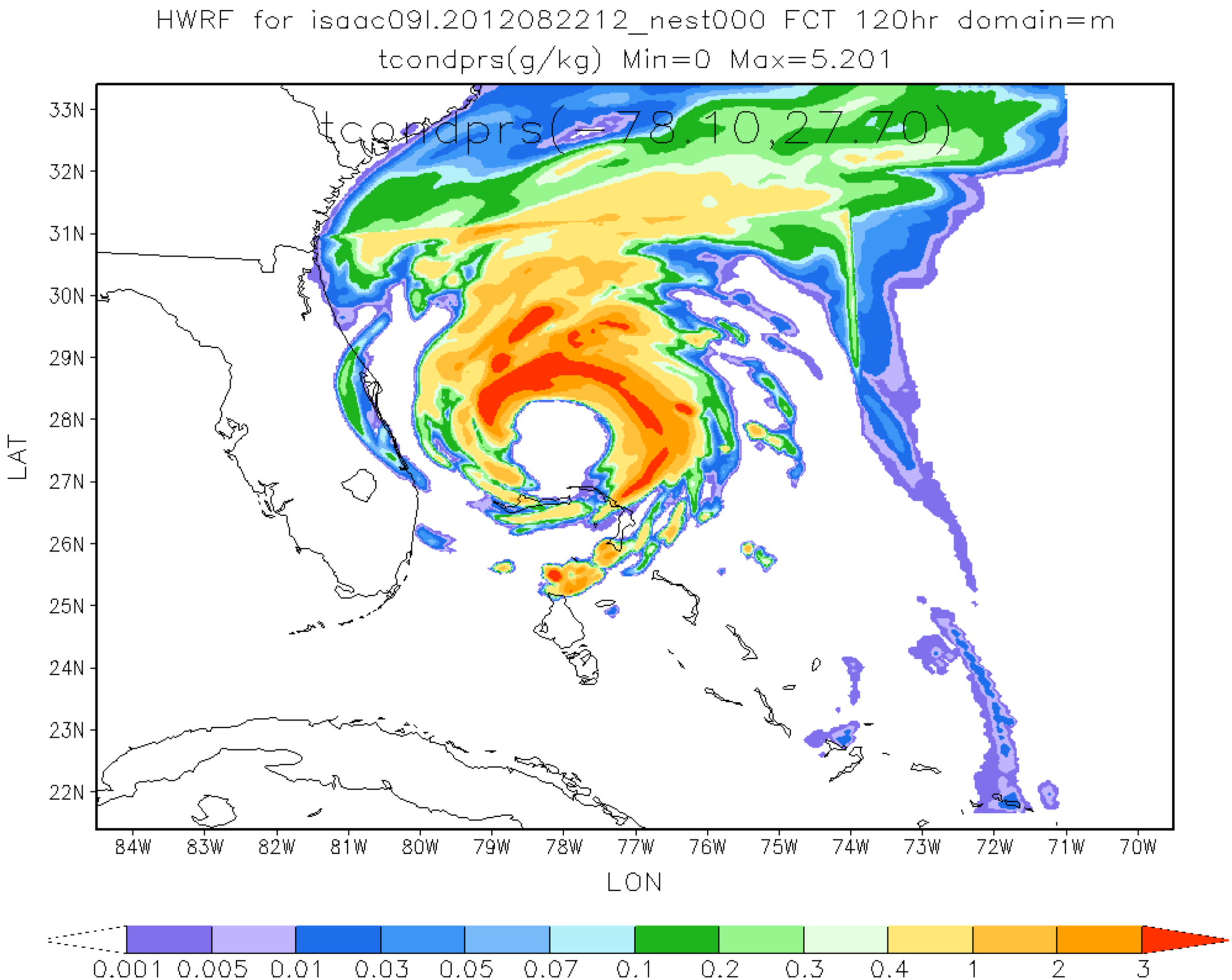
HWRF for isaac09l.2012082212_nest000 FCT 120hr domain=m
tcondprs(g/kg) Min=0 Max=5.201
tcondprs(-78.10,27.70)
33N
32N
31N
30N
29N
28N
27N
26N
25N
24N
23N
22N
LAT
84W
83W
82W
81W
80W
79W
78W
77W
76W
75W
74W
73W
72W
71W
70W
LON
0.001
0.005
0.01
0.03
0.05
0.07
0.1
0.2
0.3
0.4
1
2
3