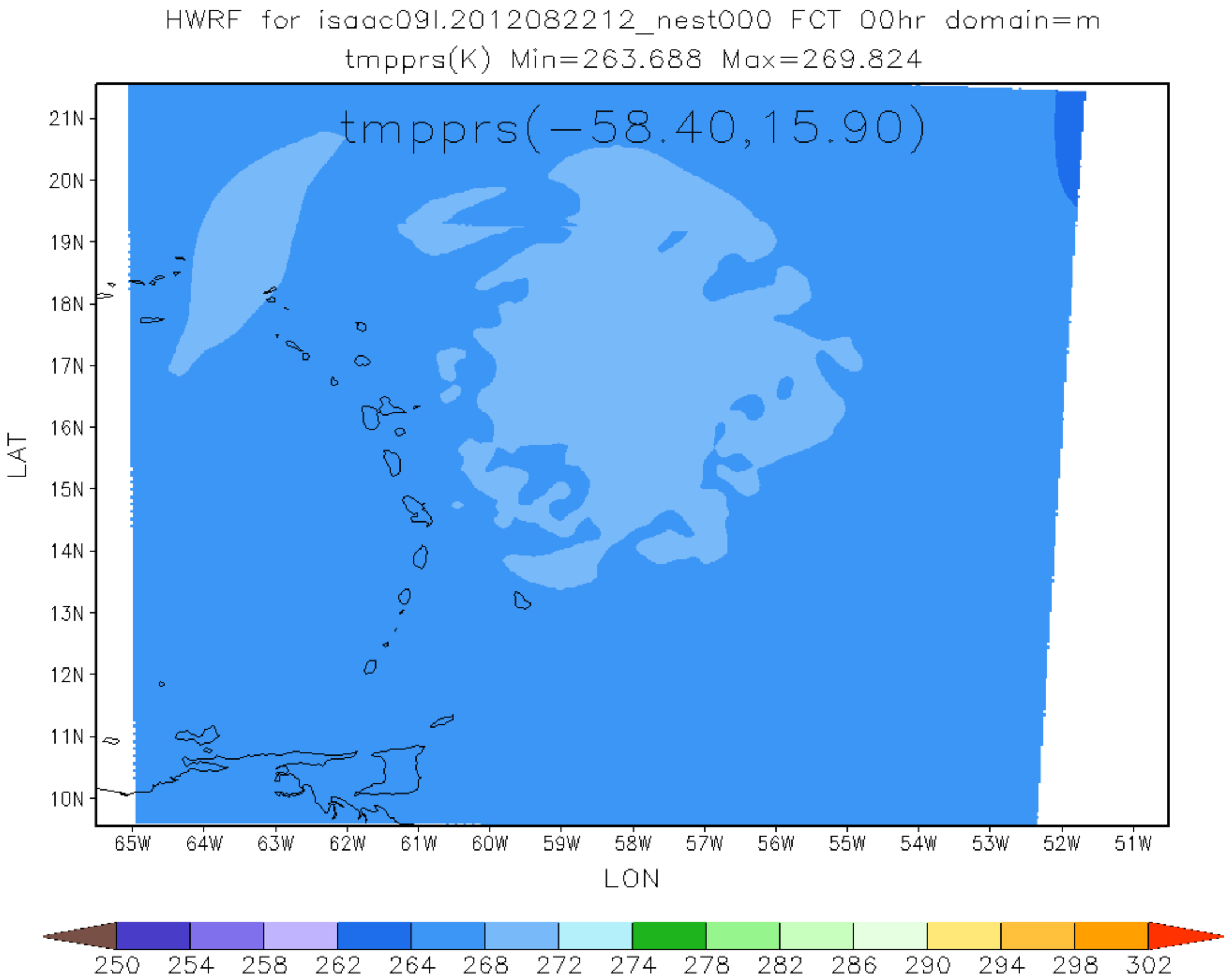
HWRF for isaac09l.2012082212_nest000 FCT 00hr domain=m
tmpprs(K) Min=263.688 Max=269.824
tmpprs(-58.40,15.90)
21N
20N
19N
18N
17N
16N
15N
14N
13N
12N
11N
10N
LAT
65W
64W
63W
62W
61W
60W
59W
58W
57W
56W
55W
54W
53W
52W
51W
LON
250
254
258
262
264
268
272
274
278
282
286
290
294
298
302

HWRF for isaac09l.2012082212_nest000 FCT 12hr domain=m
tmpprs(K) Min=263.341 Max=272.588

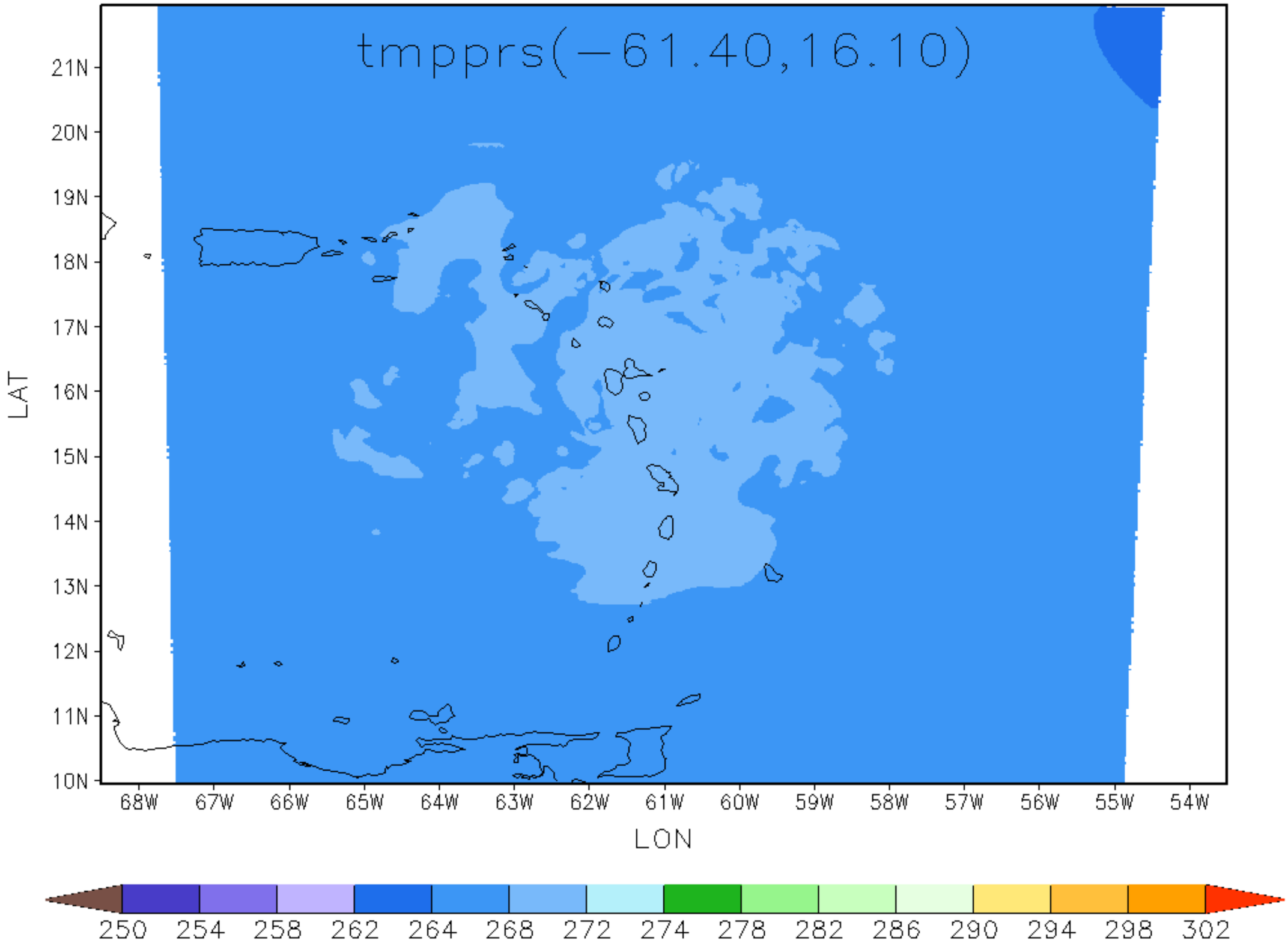

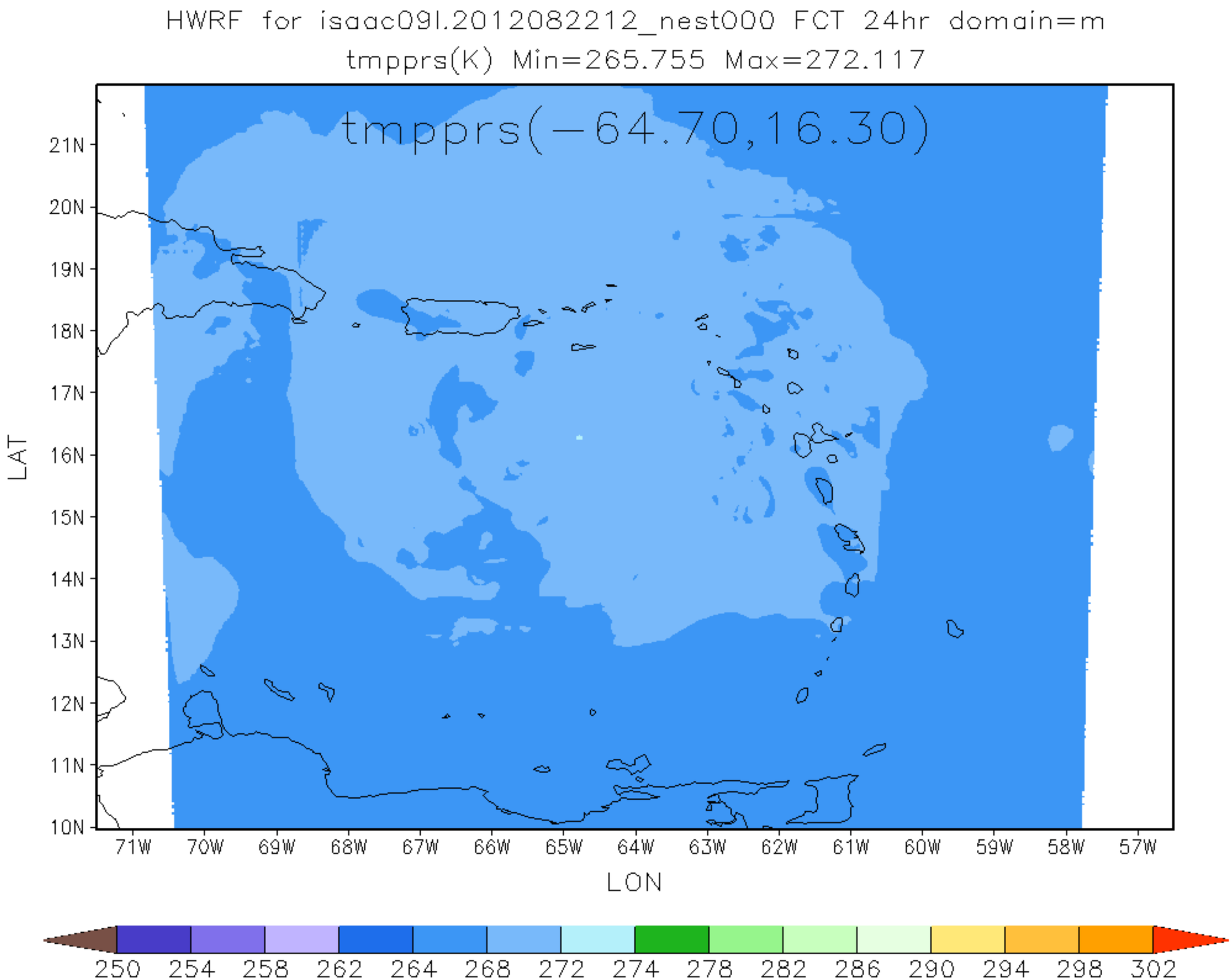
HWRF for isaac09l.2012082212_nest000 FCT 24hr domain=m
tmpprs(K) Min=265.755 Max=272.117
tmpprs(-64.70,16.30)
LAT
21N
20N
19N
18N
17N
16N
15N
14N
13N
12N
11N
10N
71W
70W
69W
68W
67W
66W
65W
64W
63W
62W
61W
60W
59W
58W
57W
LON
250
254
258
262
264
268
272
274
278
282
286
290
294
298
302

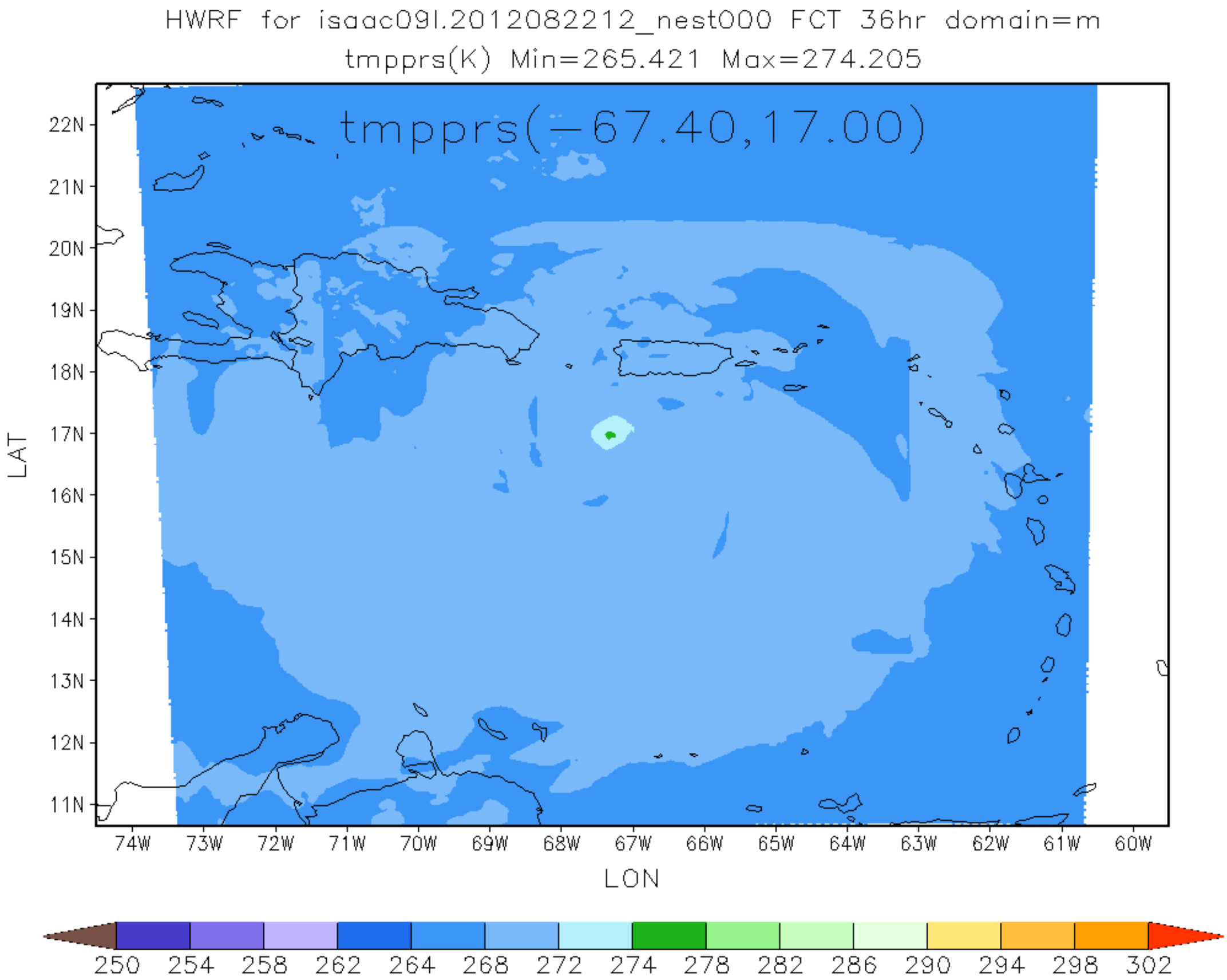
HWRF for isaac09l.2012082212_nest000 FCT 36hr domain=m
tmpprs(K) Min=265.421 Max=274.205
tmpprs(-67.40,17.00)
22N
21N
20N
19N
18N
17N
16N
15N
14N
13N
12N
11N
LAT
74W
73W
72W
71W
70W
69W
68W
67W
66W
65W
64W
63W
62W
61W
60W
LON
250
254
258
262
264
268
272
274
278
282
286
290
294
298
302

HWRF for isaac09l.2012082212_nest000 FCT 48hr domain=m
tmpprs(K) Min=265.462 Max=275.571

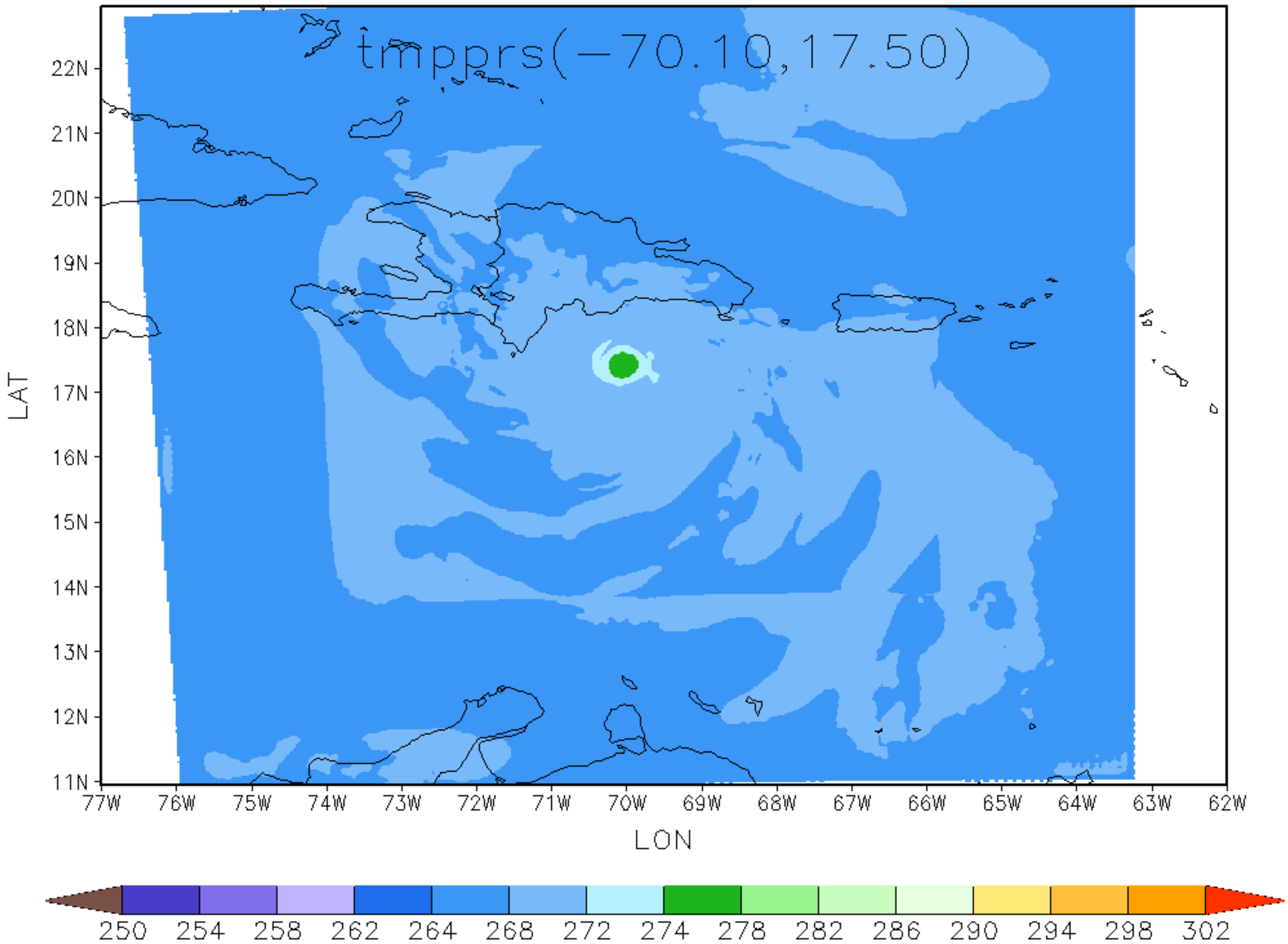

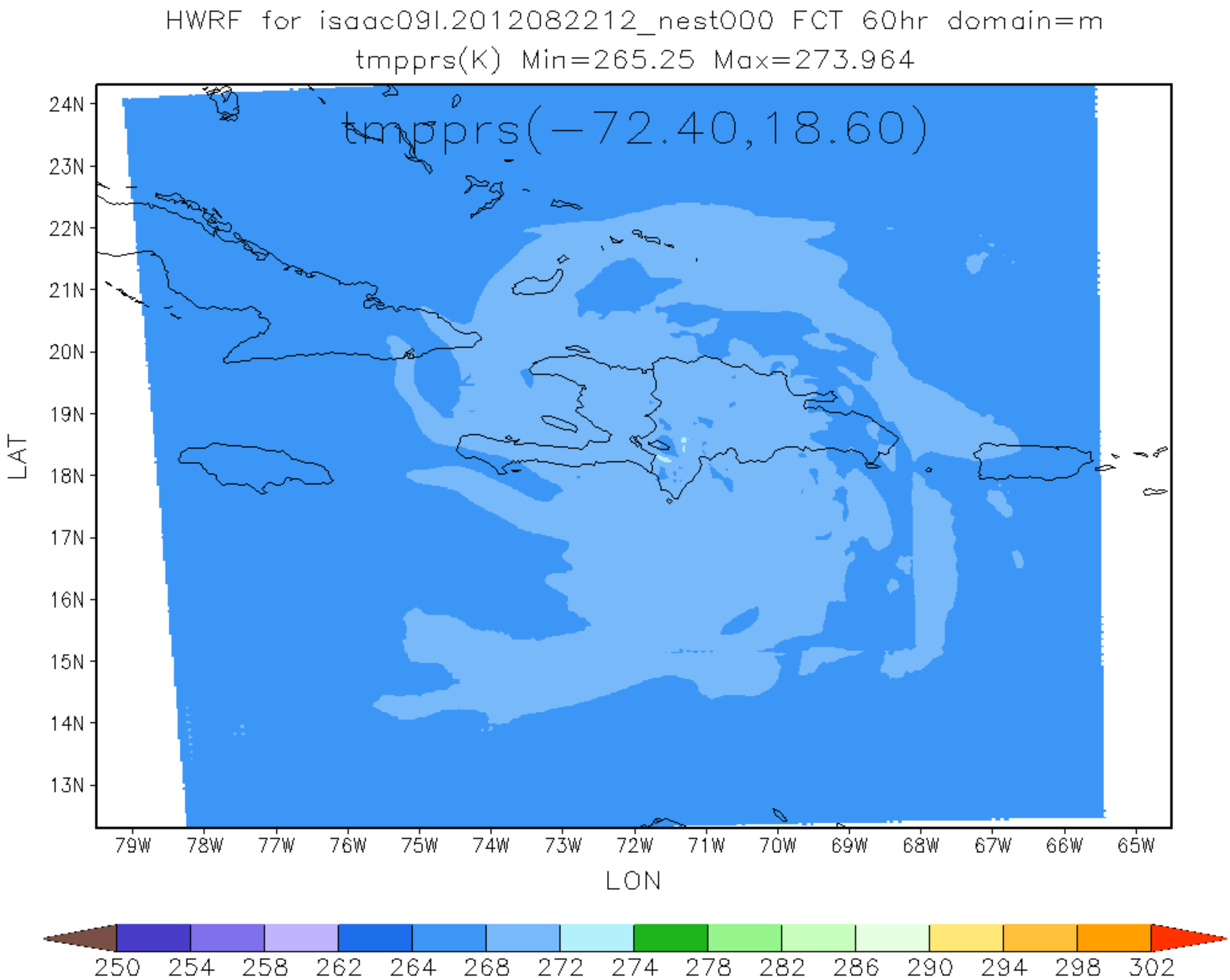
HWRF for isaac09l.2012082212_nest000 FCT 60hr domain=m
tmpprs(K) Min=265.25 Max=273.964
tmpprs(-72.40,18.60)
24N
23N
22N
21N
20N
19N
18N
17N
16N
15N
14N
13N
LAT
79W
78W
77W
76W
75W
74W
73W
72W
71W
70W
69W
68W
67W
66W
65W
LON
250
254
258
262
264
268
272
274
278
282
286
290
294
298
302

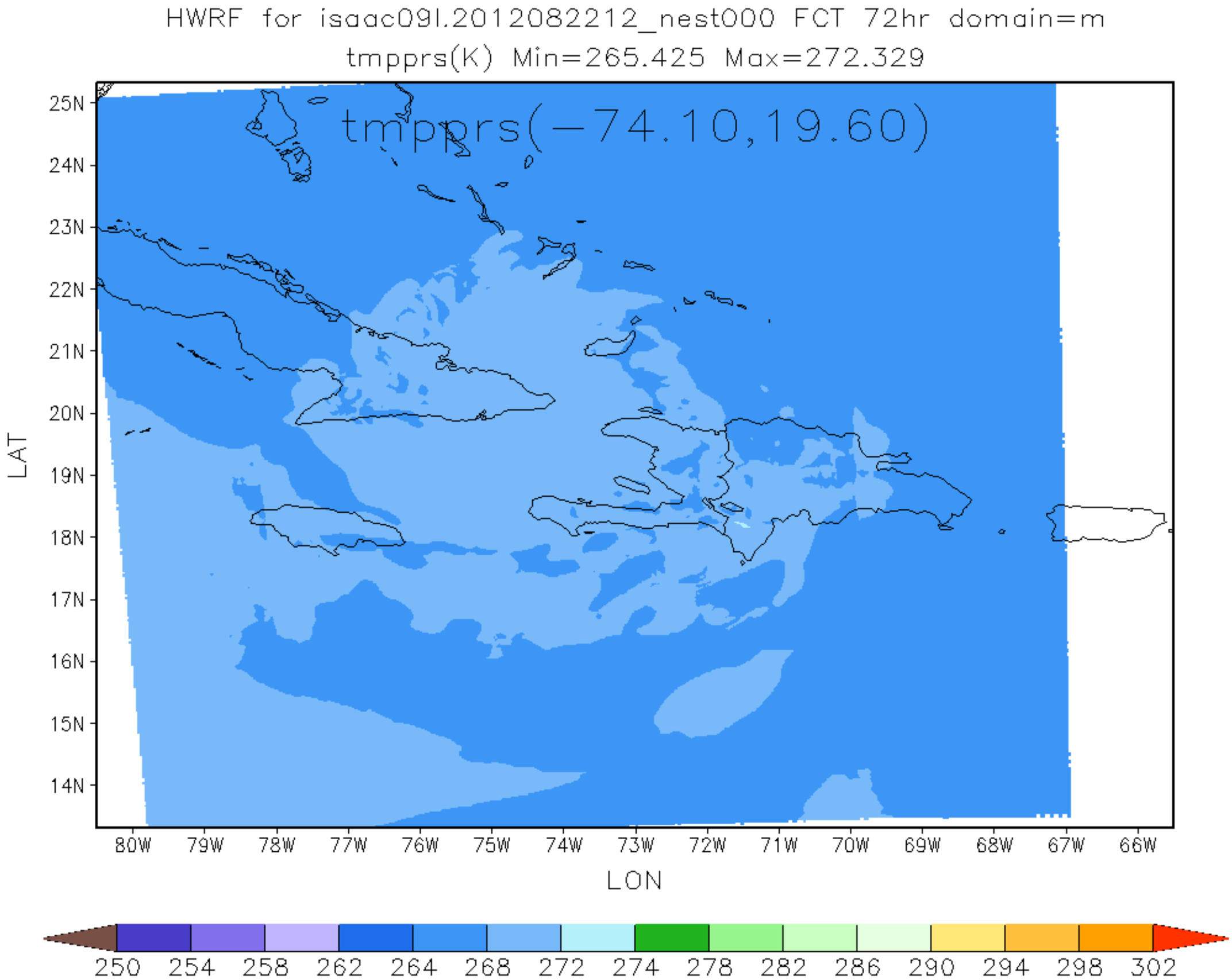
HWRF for isaac09l.2012082212_nest000 FCT 72hr domain=m
tmpprs(K) Min=265.425 Max=272.329
tmpprs(-74.10,19.60)
25N
24N
23N
22N
21N
20N
19N
18N
17N
16N
15N
14N
LAT
80W
79W
78W
77W
76W
75W
74W
73W
72W
71W
70W
69W
68W
67W
66W
LON
250
254
258
262
264
268
272
274
278
282
286
290
294
298
302

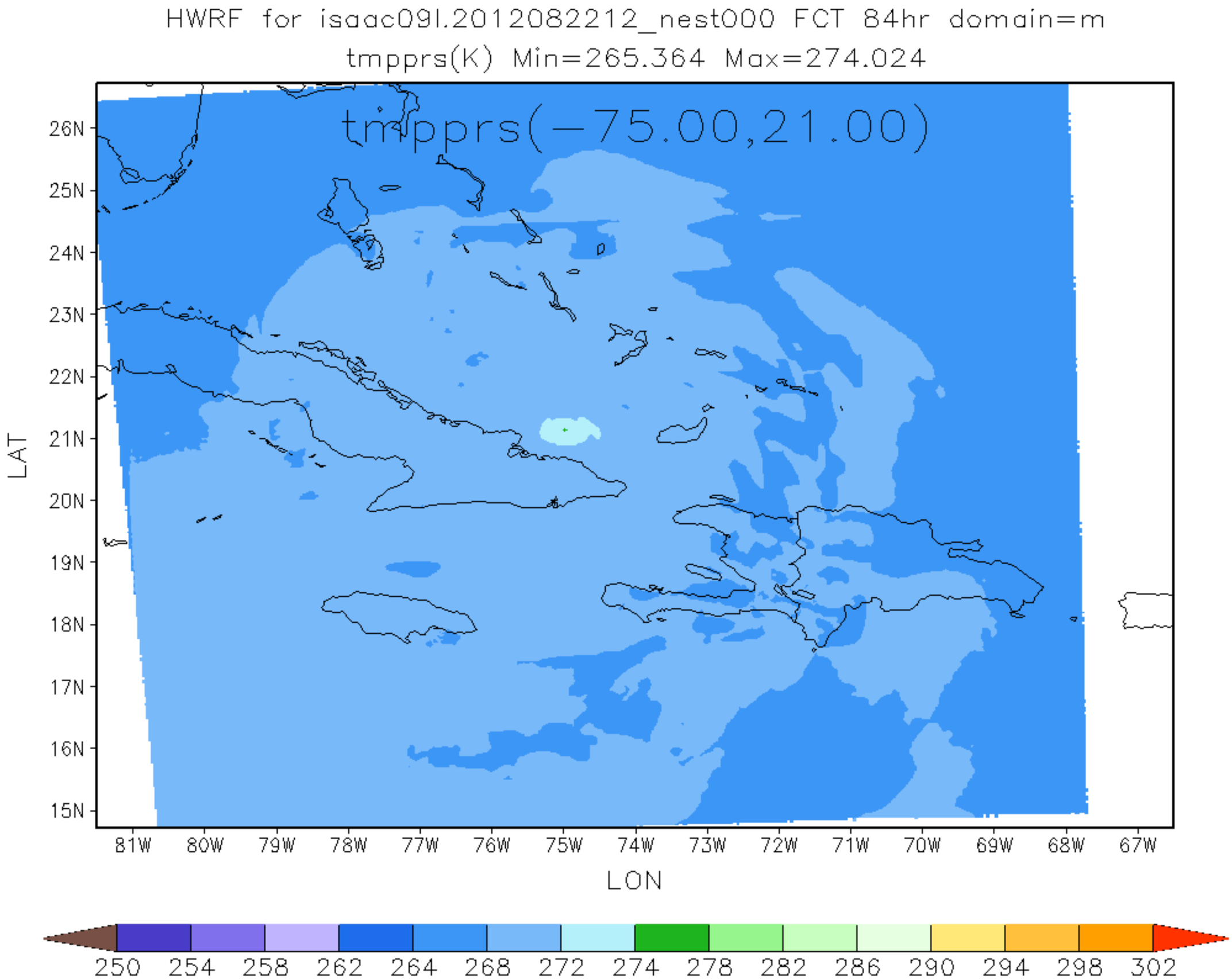
HWRF for isaac09l.2012082212_nest000 FCT 84hr domain=m
tmpprs(K) Min=265.364 Max=274.024
tmpprs(-75.00,21.00)
26N
25N
24N
23N
22N
21N
20N
19N
18N
17N
16N
15N
LAT
81W
80W
79W
78W
77W
76W
75W
74W
73W
72W
71W
70W
69W
68W
67W
LON
250
254
258
262
264
268
272
274
278
282
286
290
294
298
302

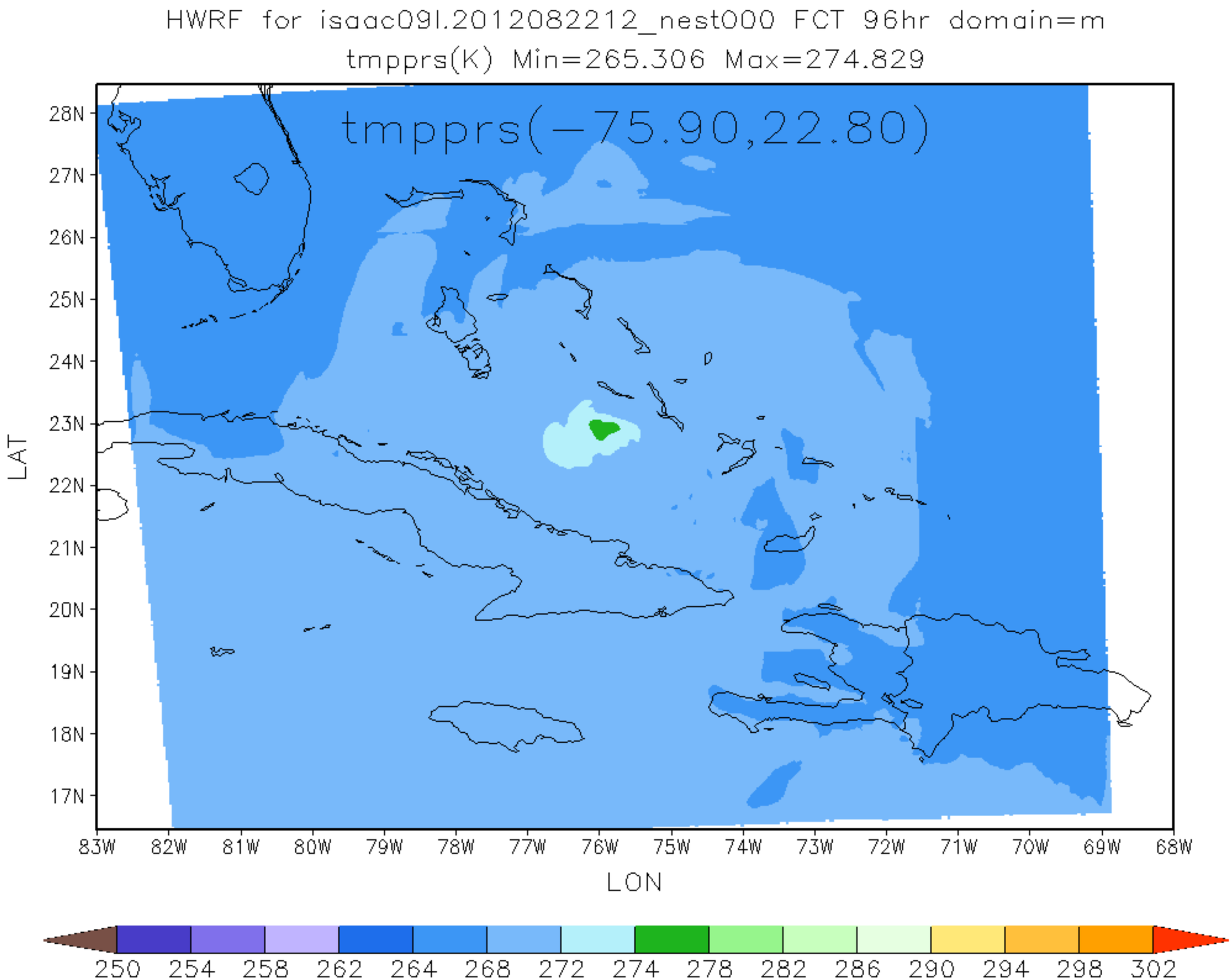
HWRF for isaac09l.2012082212_nest000 FCT 96hr domain=m
tmpprs(K) Min=265.306 Max=274.829
tmpprs(-75.90,22.80)
28N
27N
26N
25N
24N
23N
22N
21N
20N
19N
18N
17N
LAT
83W
82W
81W
80W
79W
78W
77W
76W
75W
74W
73W
72W
71W
70W
69W
68W
LON
250
254
258
262
264
268
272
274
278
282
286
290
294
298
302

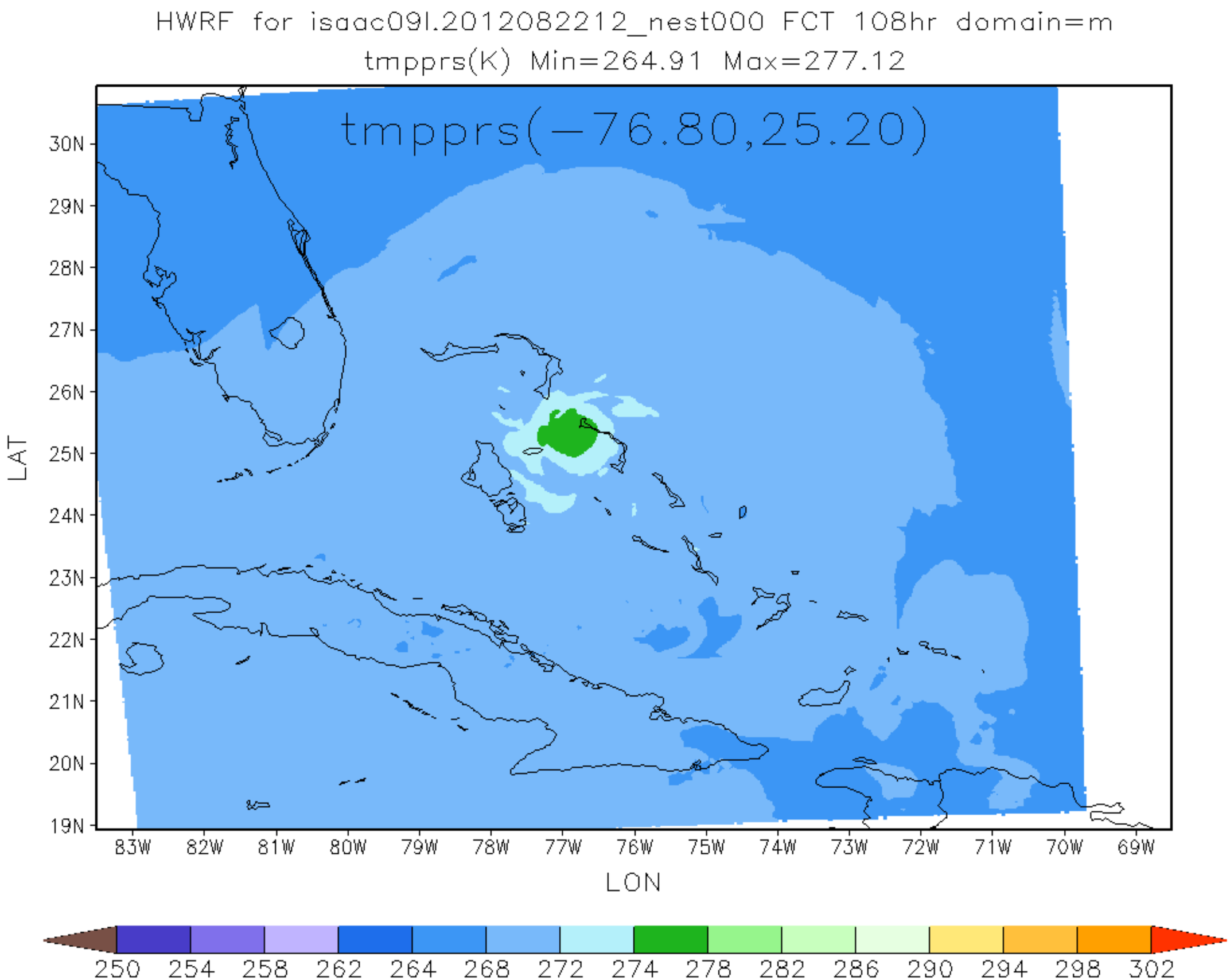
HWRF for isaac09l.2012082212_nest000 FCT 108hr domain=m
tmpprs(K) Min=264.91 Max=277.12
tmpprs(-76.80,25.20)
30N
29N
28N
27N
26N
25N
24N
23N
22N
21N
20N
19N
LAT
83W
82W
81W
80W
79W
78W
77W
76W
75W
74W
73W
72W
71W
70W
69W
LON
250
254
258
262
264
268
272
274
278
282
286
290
294
298
302

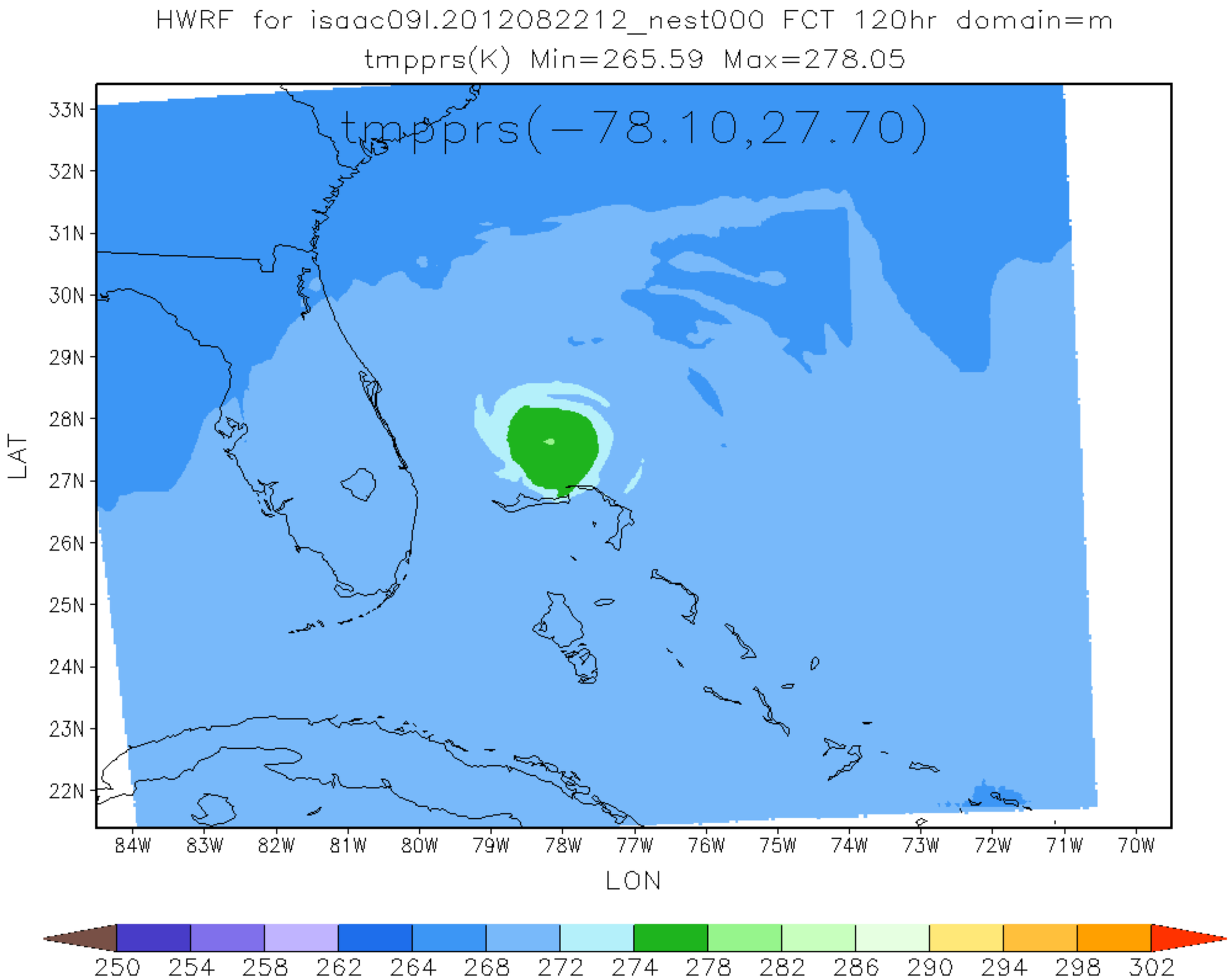
HWRF for isaac09l.2012082212_nest000 FCT 120hr domain=m
tmpprs(K) Min=265.59 Max=278.05
tmpprs(-78.10,27.70)
33N
32N
31N
30N
29N
28N
27N
26N
25N
24N
23N
22N
LAT
84W
83W
82W
81W
80W
79W
78W
77W
76W
75W
74W
73W
72W
71W
70W
LON
250
254
258
262
264
268
272
274
278
282
286
290
294
298
302