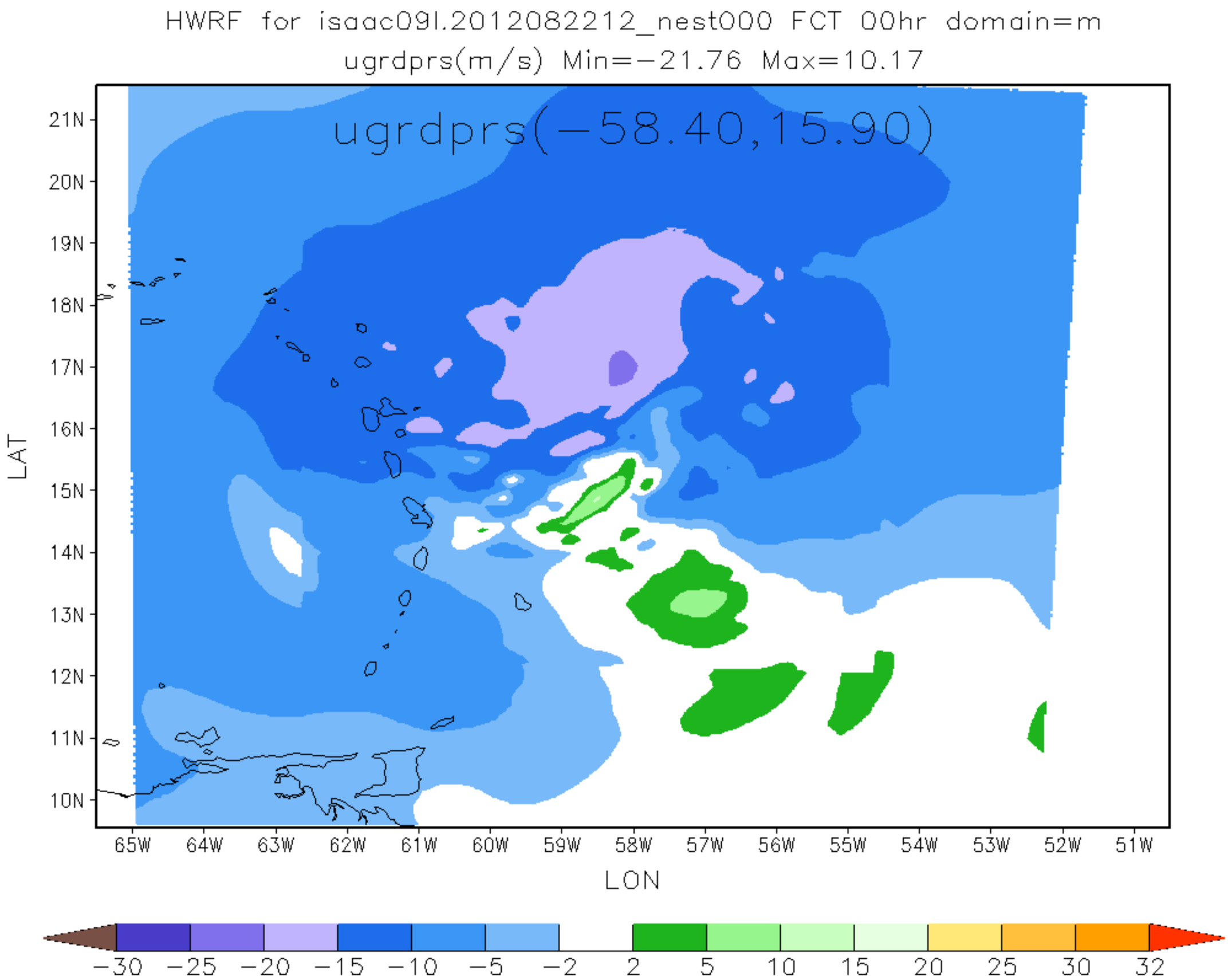
HWRF for isaac09l.2012082212_nest000 FCT 00hr domain=m
ugrdprs(m/s) Min=−21.76 Max=10.17
ugrdprs(−58.40,15.90)
21N
20N
19N
18N
17N
16N
15N
14N
13N
12N
11N
10N
LAT
65W
64W
63W
62W
61W
60W
59W
58W
57W
56W
55W
54W
53W
52W
51W
LON
−30
−25
−20
−15
−10
−5
−2
2
5
10
15
20
25
30
32

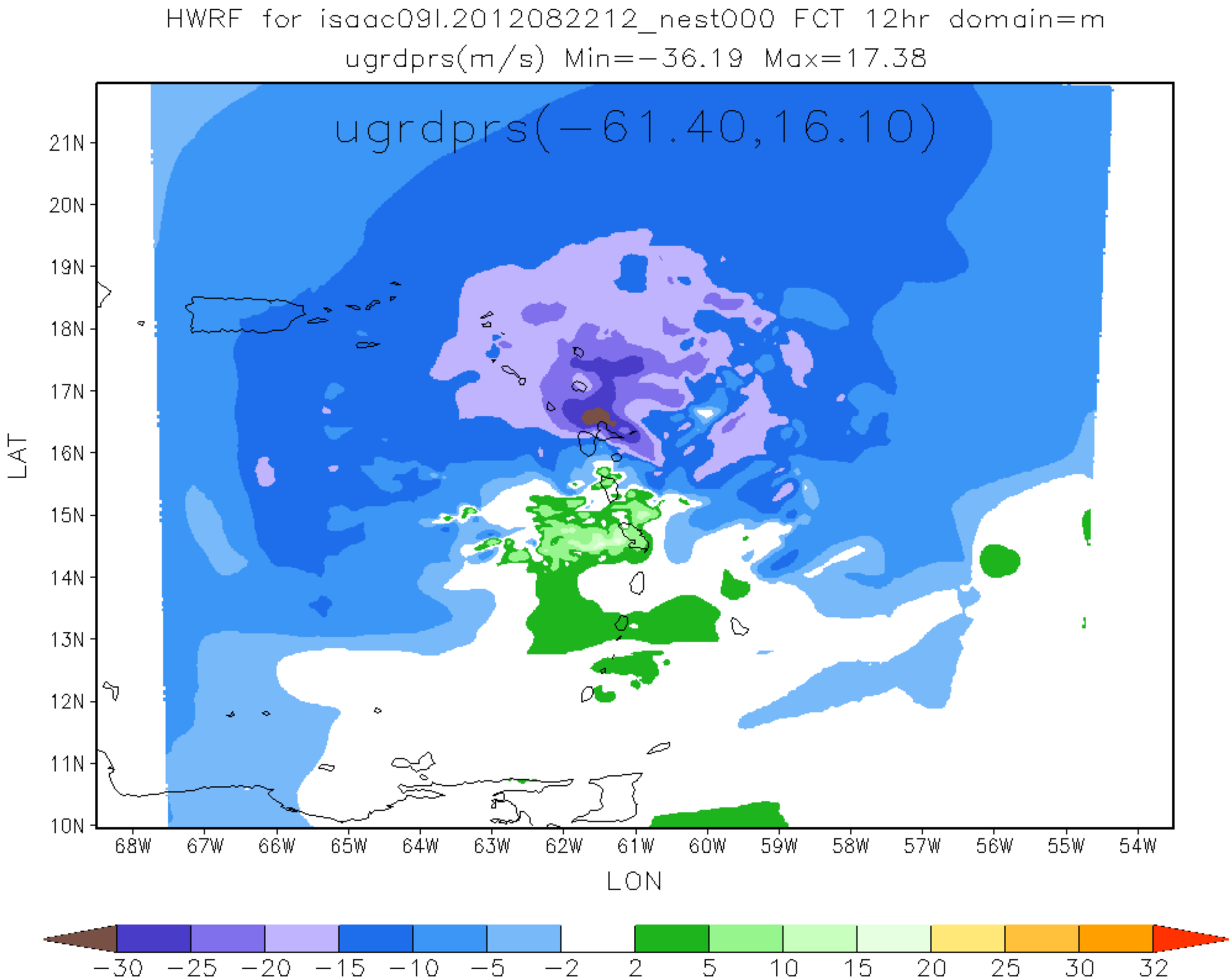
HWRF for isaac09l.2012082212_nest000 FCT 12hr domain=m
ugrdprs(m/s) Min=−36.19 Max=17.38
ugrdprs(−61.40,16.10)
21N
20N
19N
18N
17N
16N
15N
14N
13N
12N
11N
10N
LAT
68W
67W
66W
65W
64W
63W
62W
61W
60W
59W
58W
57W
56W
55W
54W
LON
−30
−25
−20
−15
−10
−5
−2
2
5
10
15
20
25
30
32

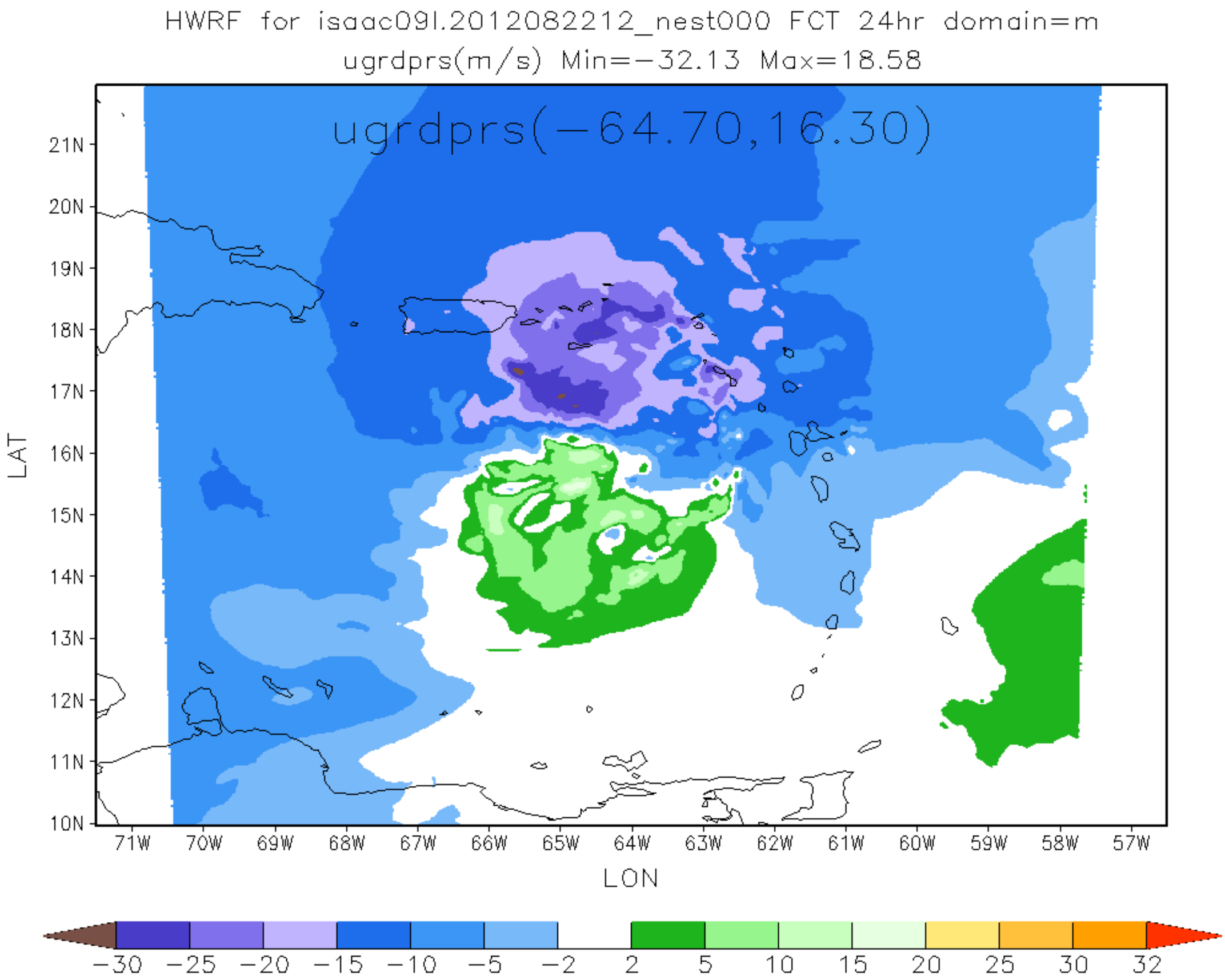
HWRF for isaac09l.2012082212_nest000 FCT 24hr domain=m
ugrdprs(m/s) Min=−32.13 Max=18.58
ugrdprs(−64.70,16.30)
21N
20N
19N
18N
17N
16N
15N
14N
13N
12N
11N
10N
LAT
71W
70W
69W
68W
67W
66W
65W
64W
63W
62W
61W
60W
59W
58W
57W
LON
−30
−25
−20
−15
−10
−5
−2
2
5
10
15
20
25
30
32

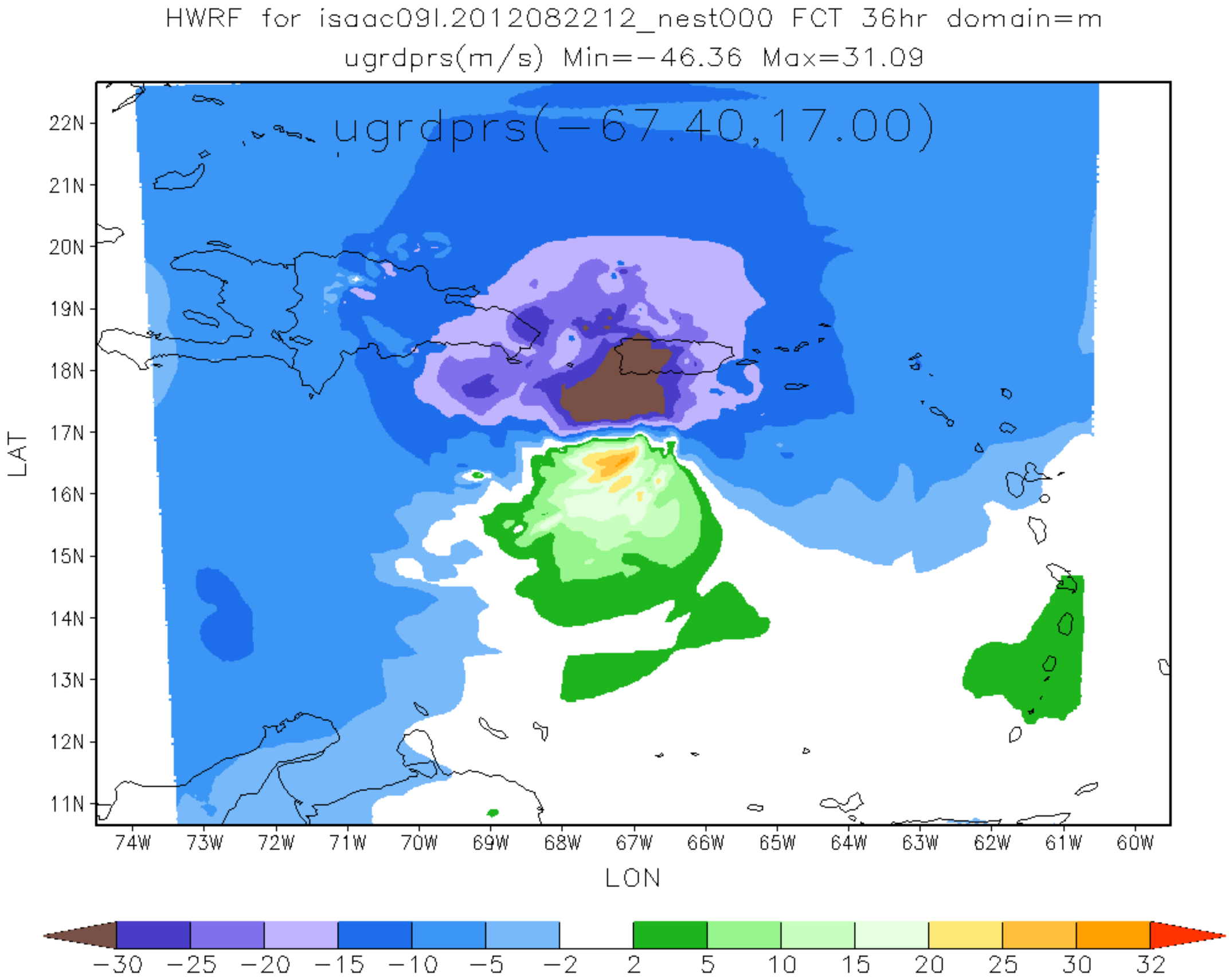
HWRF for isaac09l.2012082212_nest000 FCT 36hr domain=m
ugrdprs(m/s) Min=−46.36 Max=31.09
ugrdprs(−67.40,17.00)
22N
21N
20N
19N
18N
17N
16N
15N
14N
13N
12N
11N
LAT
74W
73W
72W
71W
70W
69W
68W
67W
66W
65W
64W
63W
62W
61W
60W
LON
−30
−25
−20
−15
−10
−5
−2
2
5
10
15
20
25
30
32

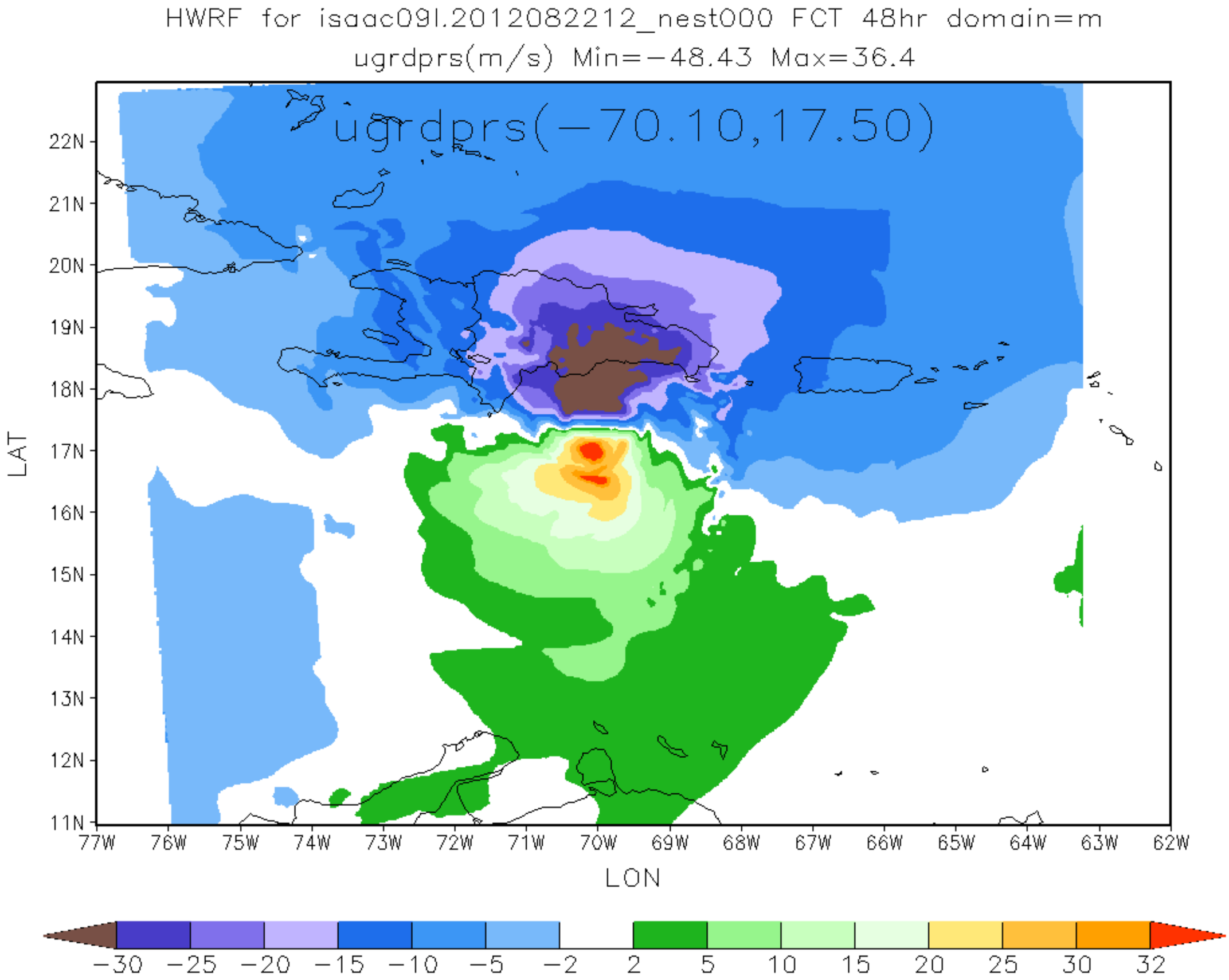
HWRF for isaac09l.2012082212_nest000 FCT 48hr domain=m
ugrdprs(m/s) Min=−48.43 Max=36.4
ugrdprs(−70.10,17.50)
22N
21N
20N
19N
18N
17N
16N
15N
14N
13N
12N
11N
LAT
77W
76W
75W
74W
73W
72W
71W
70W
69W
68W
67W
66W
65W
64W
63W
62W
LON
−30
−25
−20
−15
−10
−5
−2
2
5
10
15
20
25
30
32

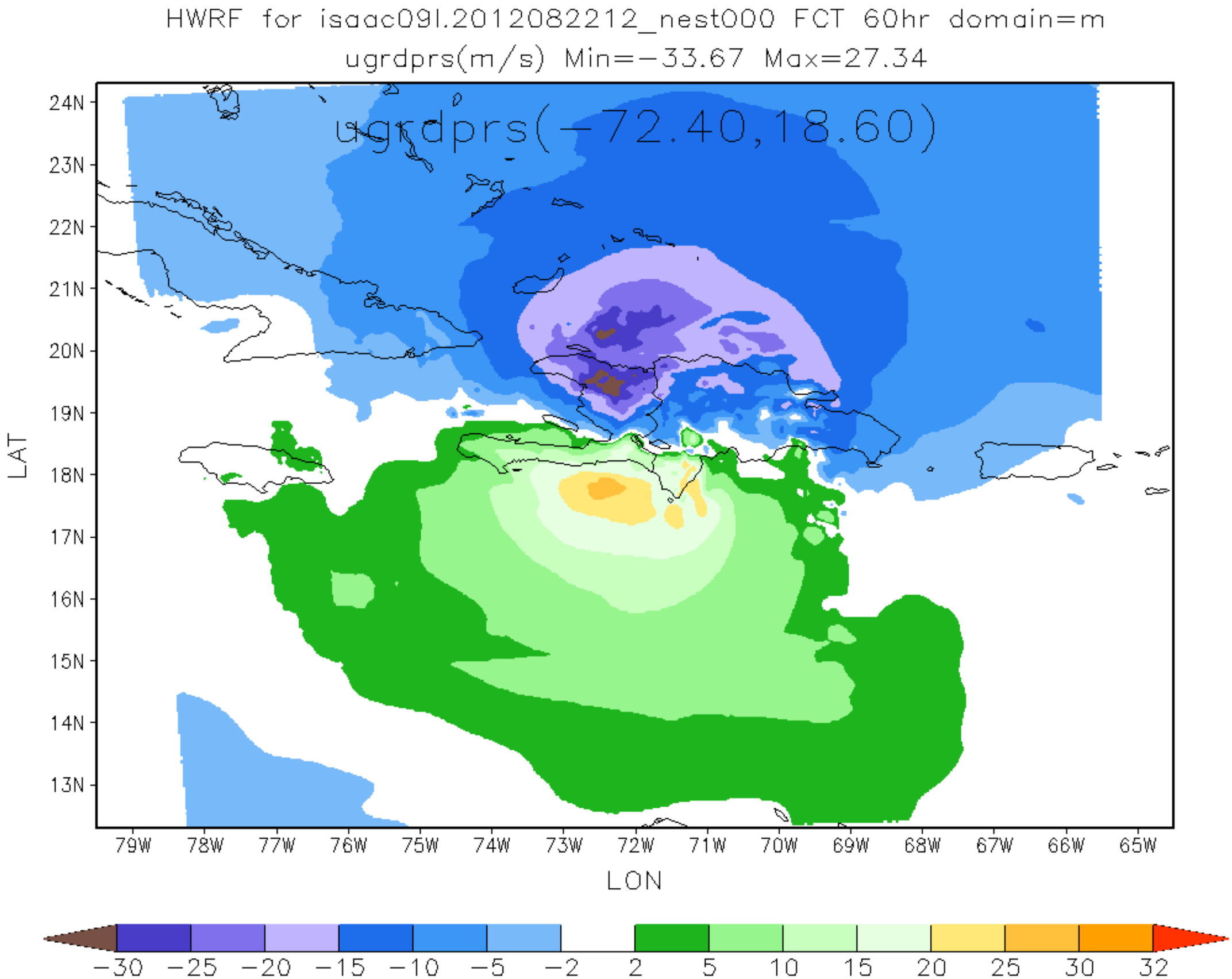
HWRF for isaac09l.2012082212_nest000 FCT 60hr domain=m
ugrdprs(m/s) Min=-33.67 Max=27.34
ugrdprs(-72.40,18.60)
24N
23N
22N
21N
20N
19N
18N
17N
16N
15N
14N
13N
LAT
79W
78W
77W
76W
75W
74W
73W
72W
71W
70W
69W
68W
67W
66W
65W
LON
-30
-25
-20
-15
-10
-5
-2
2
5
10
15
20
25
30
32

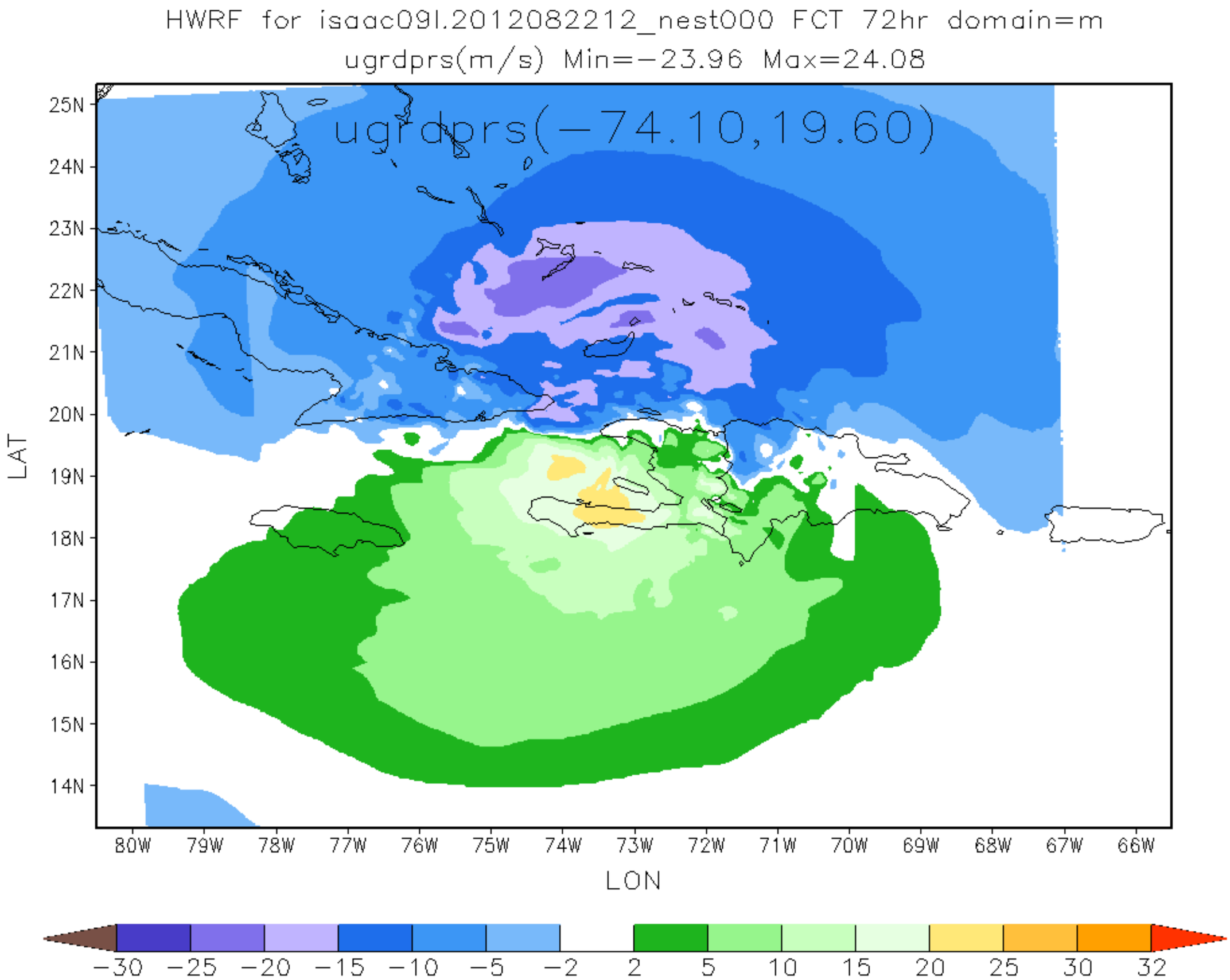
HWRF for isaac09l.2012082212_nest000 FCT 72hr domain=m
ugrdprs(m/s) Min=−23.96 Max=24.08
ugrdprs(−74.10,19.60)
25N
24N
23N
22N
21N
20N
19N
18N
17N
16N
15N
14N
LAT
80W
79W
78W
77W
76W
75W
74W
73W
72W
71W
70W
69W
68W
67W
66W
LON
−30
−25
−20
−15
−10
−5
−2
2
5
10
15
20
25
30
32

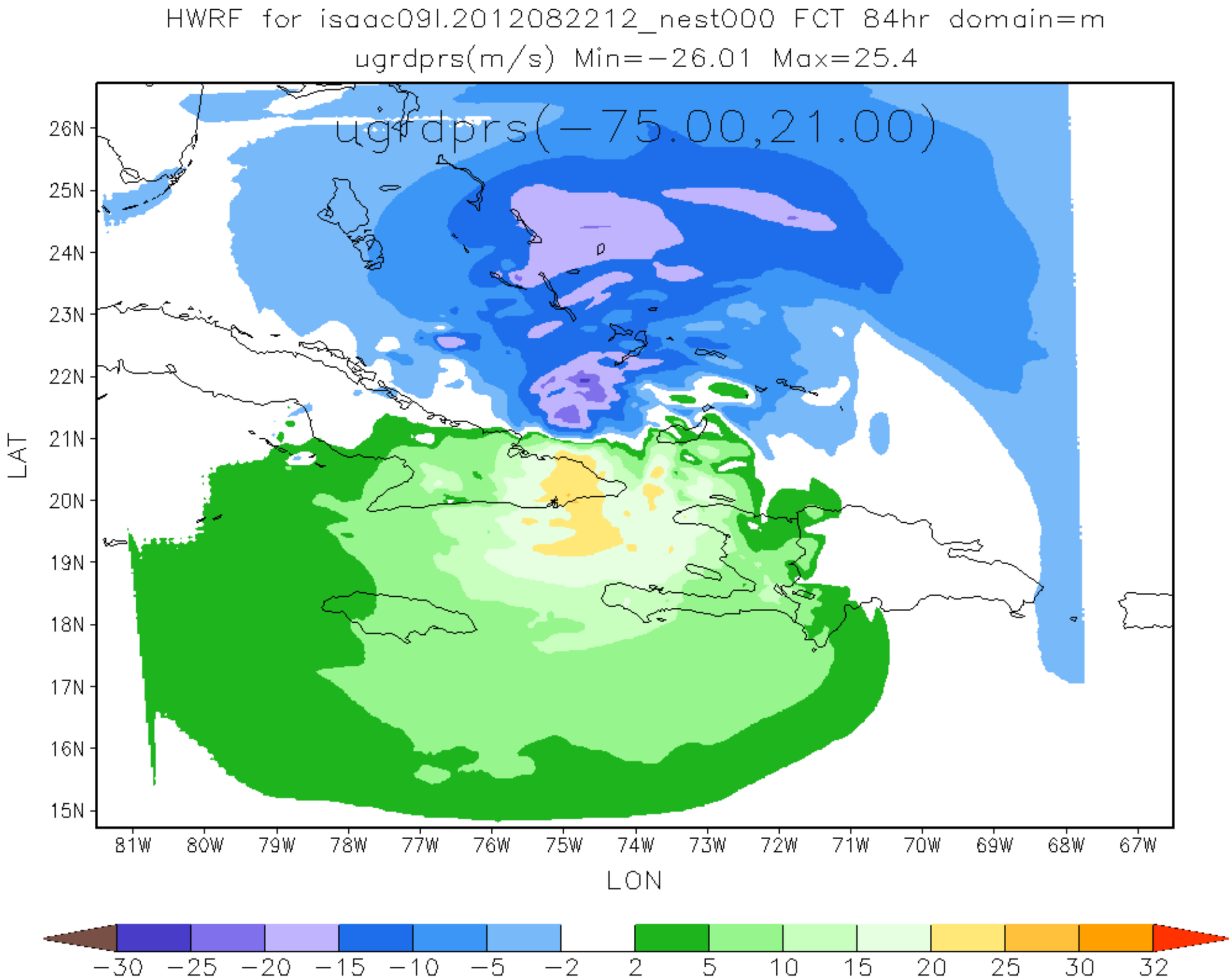
HWRF for isaac09l.2012082212_nest000 FCT 84hr domain=m
ugrdprs(m/s) Min=−26.01 Max=25.4
ugrdprs(−75.00,21.00)
26N
25N
24N
23N
22N
21N
20N
19N
18N
17N
16N
15N
LAT
81W
80W
79W
78W
77W
76W
75W
74W
73W
72W
71W
70W
69W
68W
67W
LON
−30
−25
−20
−15
−10
−5
−2
2
5
10
15
20
25
30
32

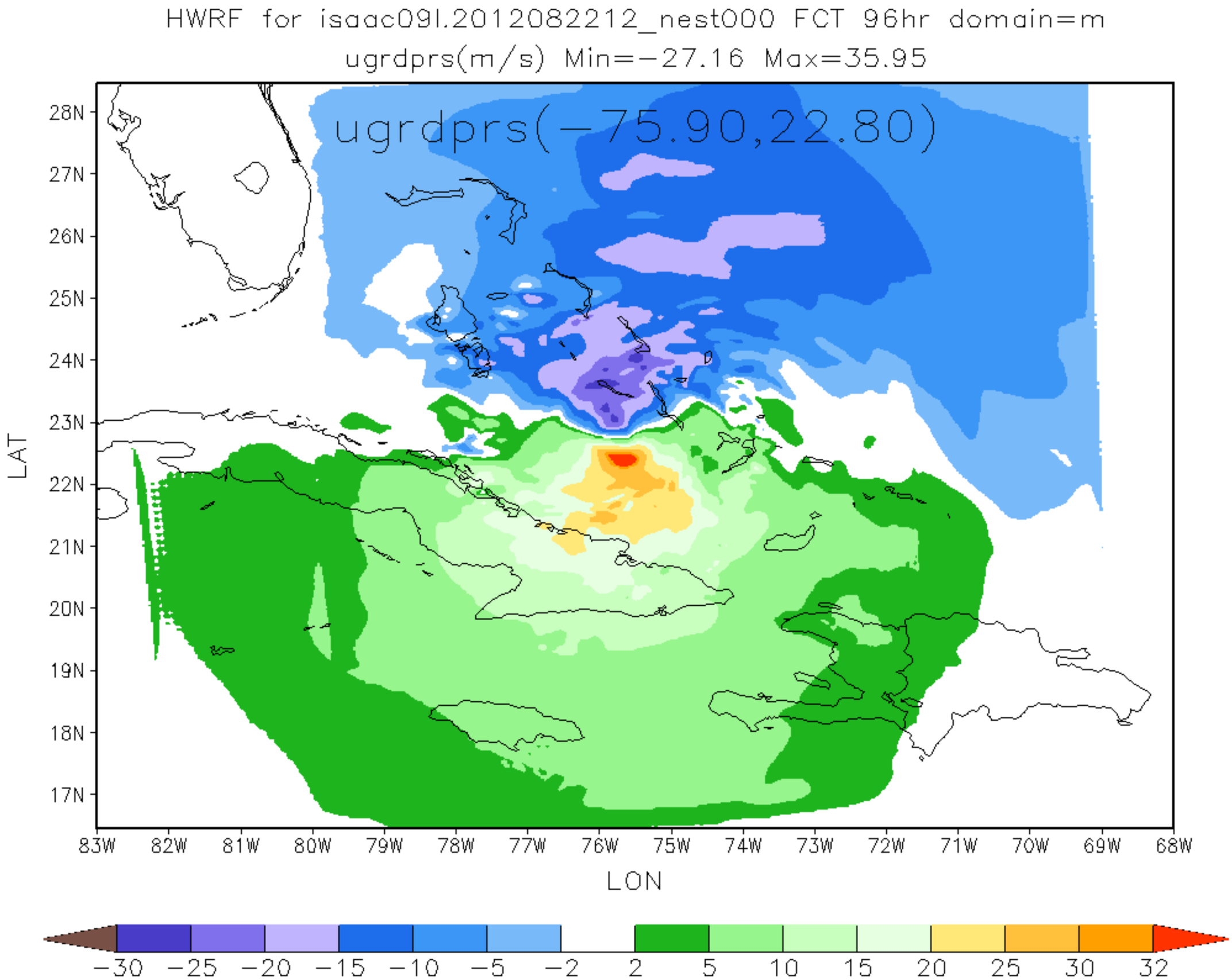
HWRF for isaac09l.2012082212_nest000 FCT 96hr domain=m
ugrdprs(m/s) Min=-27.16 Max=35.95
ugrdprs(-75.90,22.80)
28N
27N
26N
25N
24N
23N
22N
21N
20N
19N
18N
17N
LAT
83W
82W
81W
80W
79W
78W
77W
76W
75W
74W
73W
72W
71W
70W
69W
68W
LON
-30
-25
-20
-15
-10
-5
-2
2
5
10
15
20
25
30
32

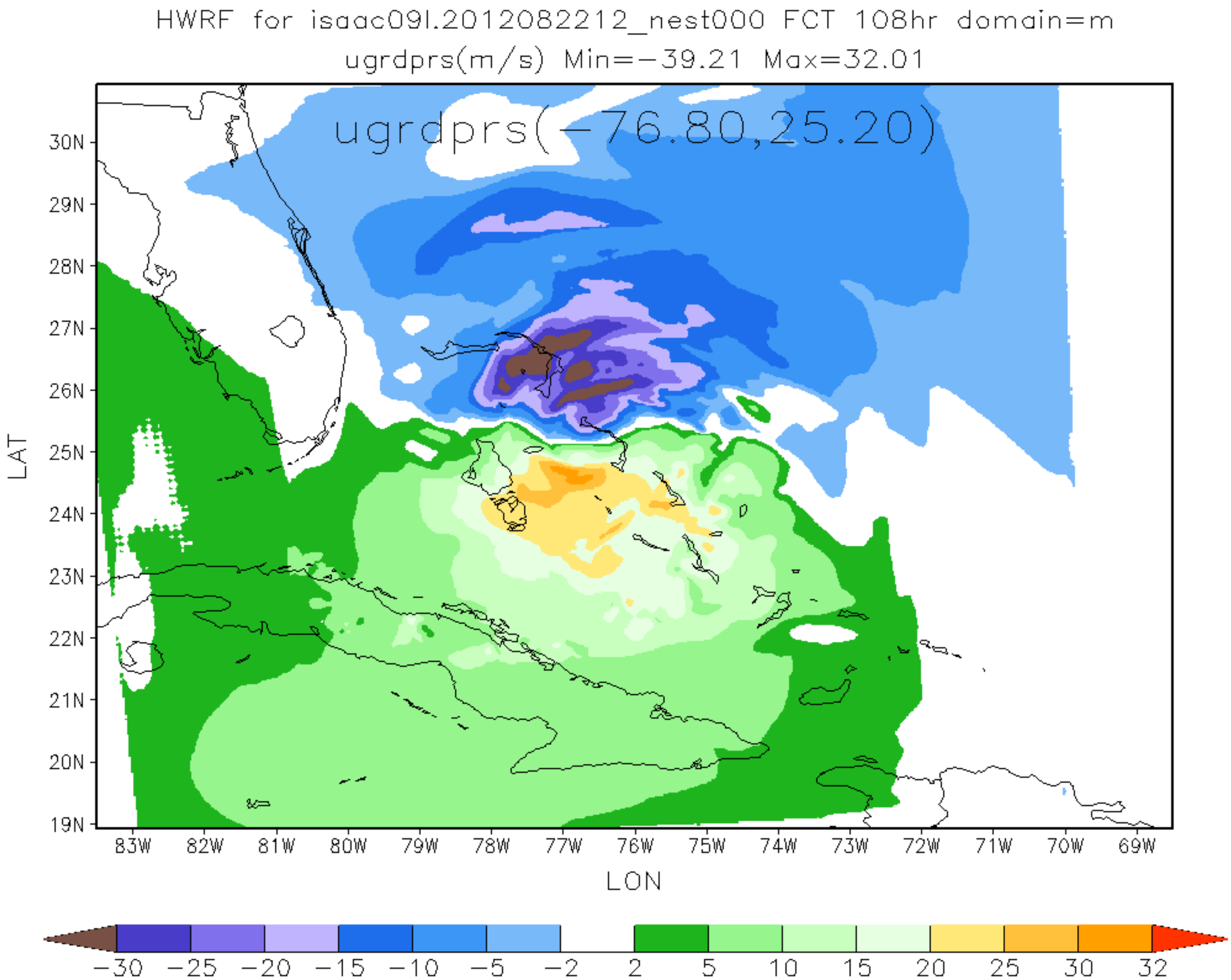
HWRF for isaac09l.2012082212_nest000 FCT 108hr domain=m
ugrdprs(m/s) Min=−39.21 Max=32.01
ugrdprs(−76.80,25.20)
30N
29N
28N
27N
26N
25N
24N
23N
22N
21N
20N
19N
LAT
83W
82W
81W
80W
79W
78W
77W
76W
75W
74W
73W
72W
71W
70W
69W
LON
−30
−25
−20
−15
−10
−5
−2
2
5
10
15
20
25
30
32

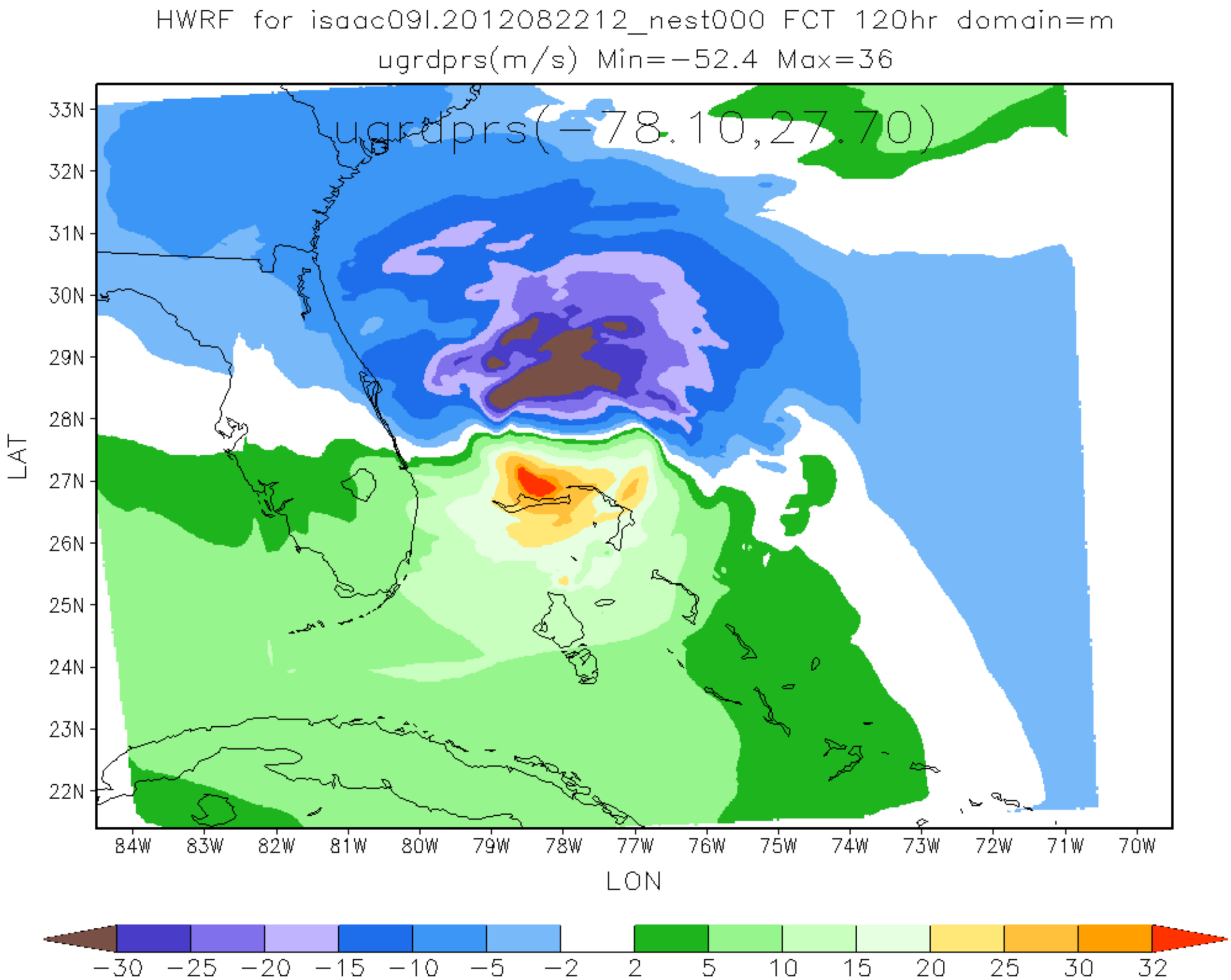
HWRF for isaac09l.2012082212_nest000 FCT 120hr domain=m
ugrdprs(m/s) Min=−52.4 Max=36
ugrdprs(−78.10,27.70)
33N
32N
31N
30N
29N
28N
27N
26N
25N
24N
23N
22N
LAT
84W
83W
82W
81W
80W
79W
78W
77W
76W
75W
74W
73W
72W
71W
70W
LON
−30
−25
−20
−15
−10
−5
−2
2
5
10
15
20
25
30
32