HWRF for isaac09l.2012082212_nest000 FCT 00hr domain=m
vvelprs(Pa/s) Min=0 Max=0

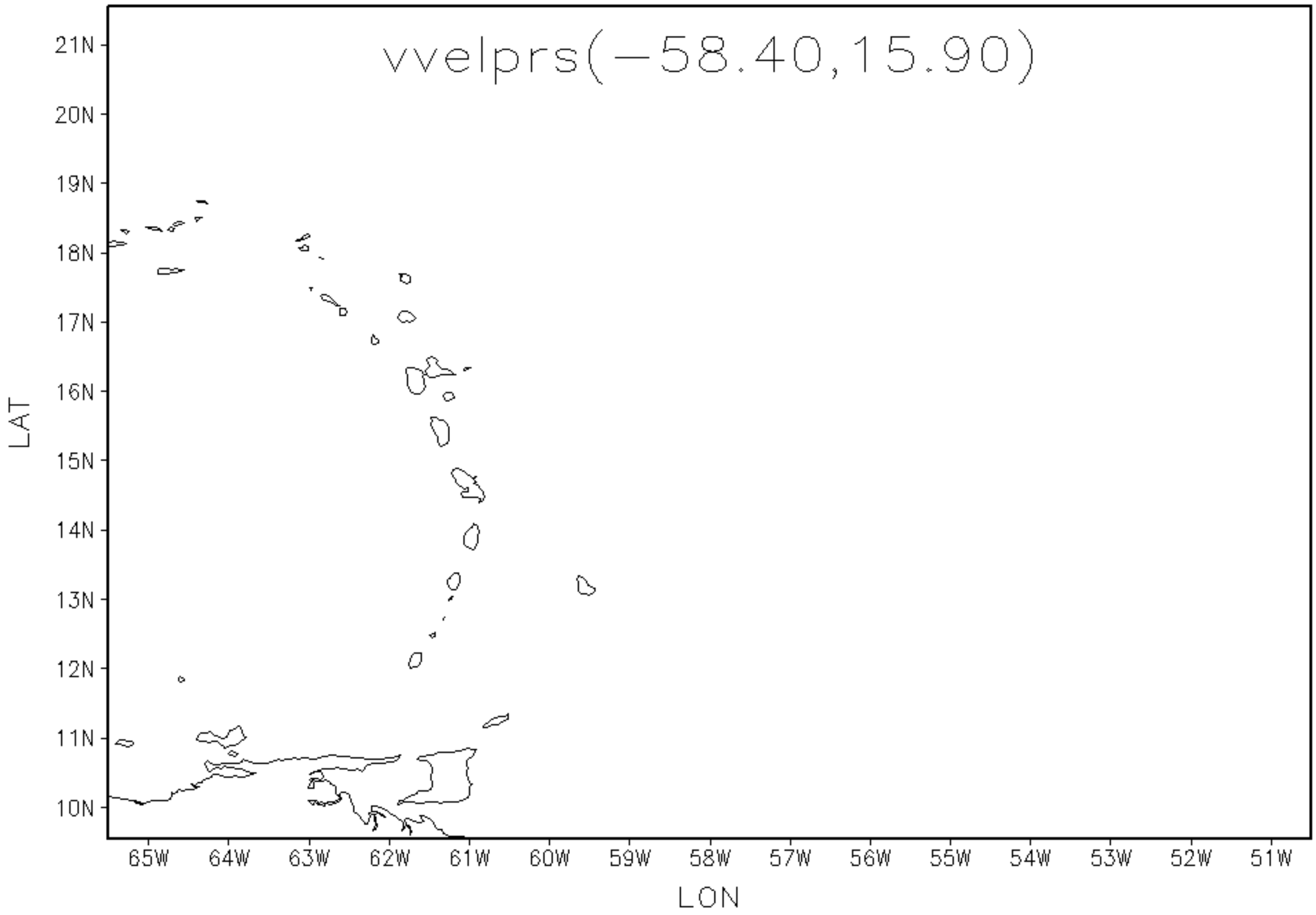

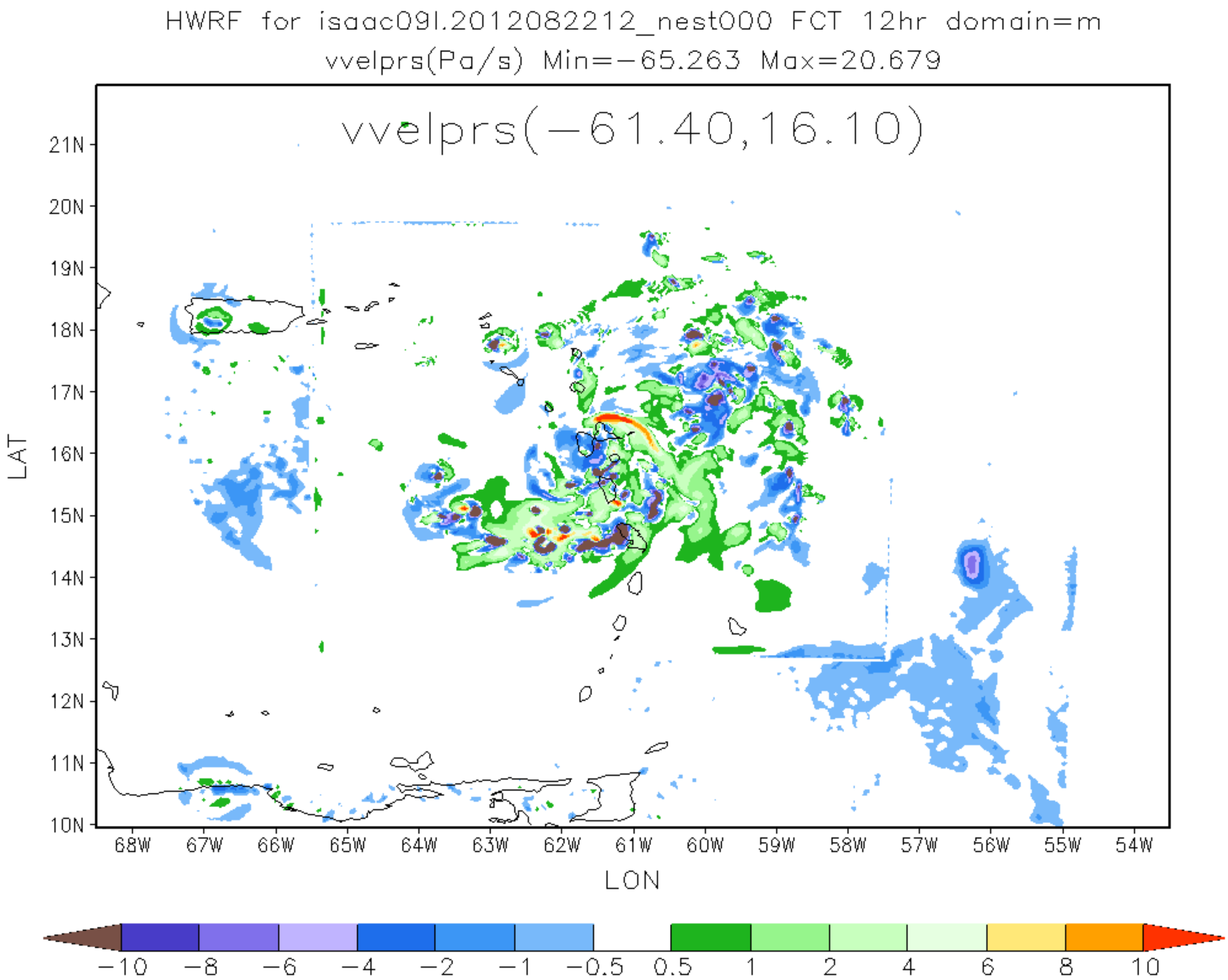
HWRF for isaac09l.2012082212_nest000 FCT 12hr domain=m
vvelprs(Pa/s) Min=-65.263 Max=20.679
vvelprs(-61.40,16.10)
21N
20N
19N
18N
17N
16N
15N
14N
13N
12N
11N
10N
LAT
68W
67W
66W
65W
64W
63W
62W
61W
60W
59W
58W
57W
56W
55W
54W
LON
-10
-8
-6
-4
-2
-1
-0.5
0.5
1
2
4
6
8
10


HWRF for isaac09l.2012082212_nest000 FCT 24hr domain=m
vvelprs(Pa/s) Min=−54.838 Max=9.949
vvelprs(−64.70,16.30)
21N
20N
19N
18N
17N
16N
15N
14N
13N
12N
11N
10N
LAT
71W
70W
69W
68W
67W
66W
65W
64W
63W
62W
61W
60W
59W
58W
57W
LON
−10
−8
−6
−4
−2
−1
−0.5
0.5
1
2
4
6
8
10

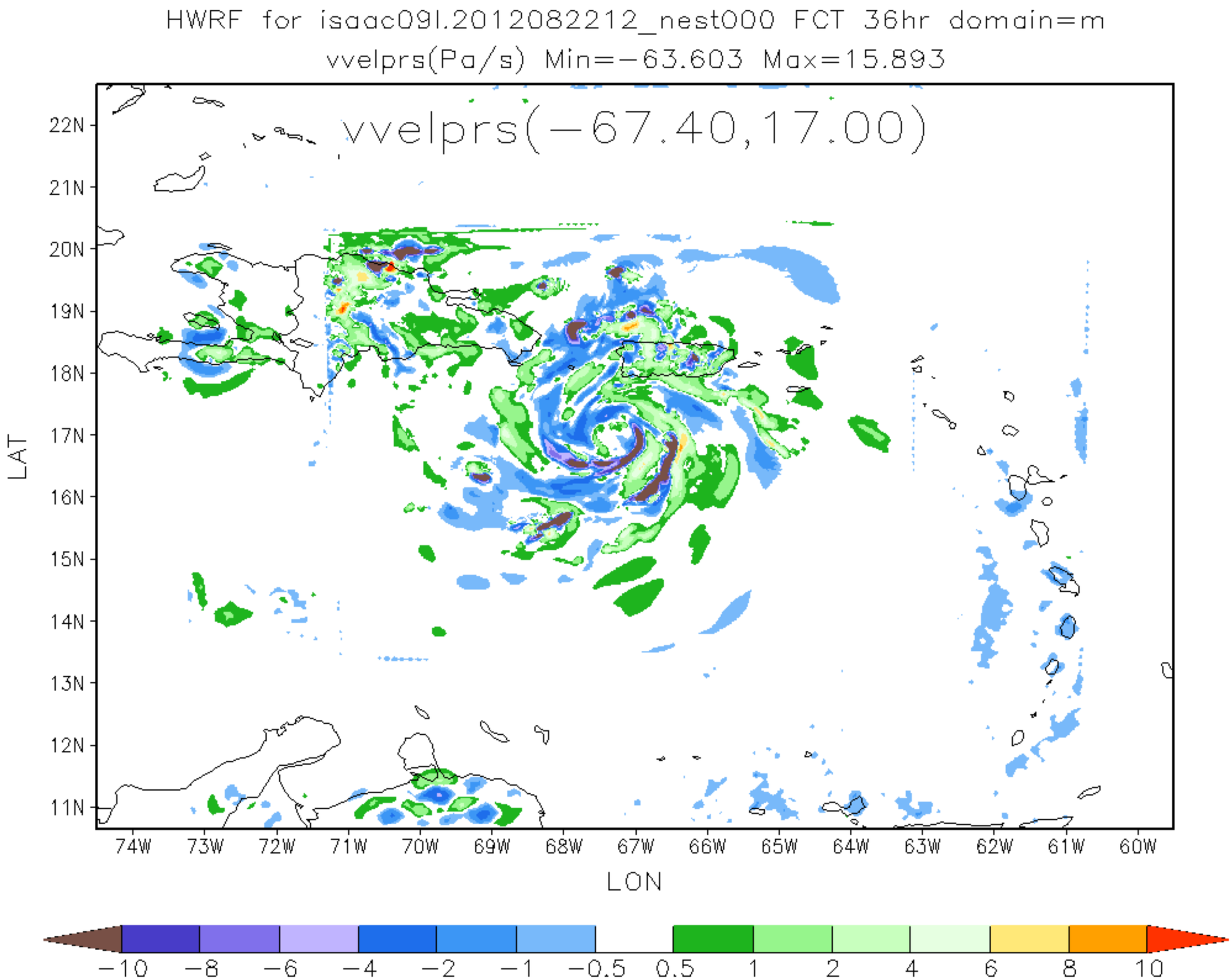
HWRF for isaac09l.2012082212_nest000 FCT 36hr domain=m
vvelprs(Pa/s) Min=−63.603 Max=15.893
vvelprs(−67.40,17.00)
22N
21N
20N
19N
18N
17N
16N
15N
14N
13N
12N
11N
LAT
74W
73W
72W
71W
70W
69W
68W
67W
66W
65W
64W
63W
62W
61W
60W
LON
−10
−8
−6
−4
−2
−1
−0.5
0.5
1
2
4
6
8
10

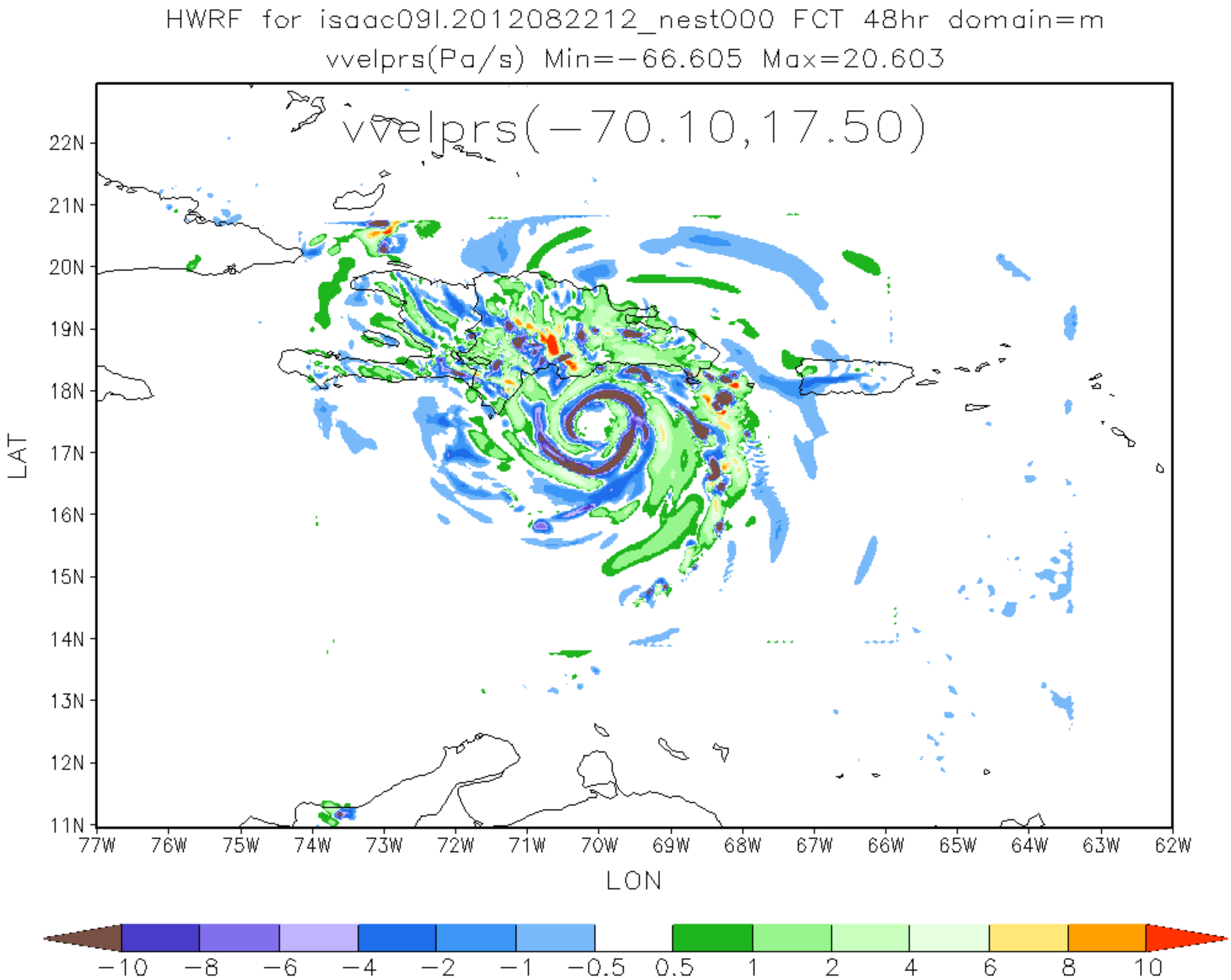
HWRF for isaac09l.2012082212_nest000 FCT 48hr domain=m
vvelprs(Pa/s) Min=−66.605 Max=20.603
vvelprs(−70.10,17.50)
22N
21N
20N
19N
18N
17N
16N
15N
14N
13N
12N
11N
LAT
77W
76W
75W
74W
73W
72W
71W
70W
69W
68W
67W
66W
65W
64W
63W
62W
LON
−10
−8
−6
−4
−2
−1
−0.5
0.5
1
2
4
6
8
10

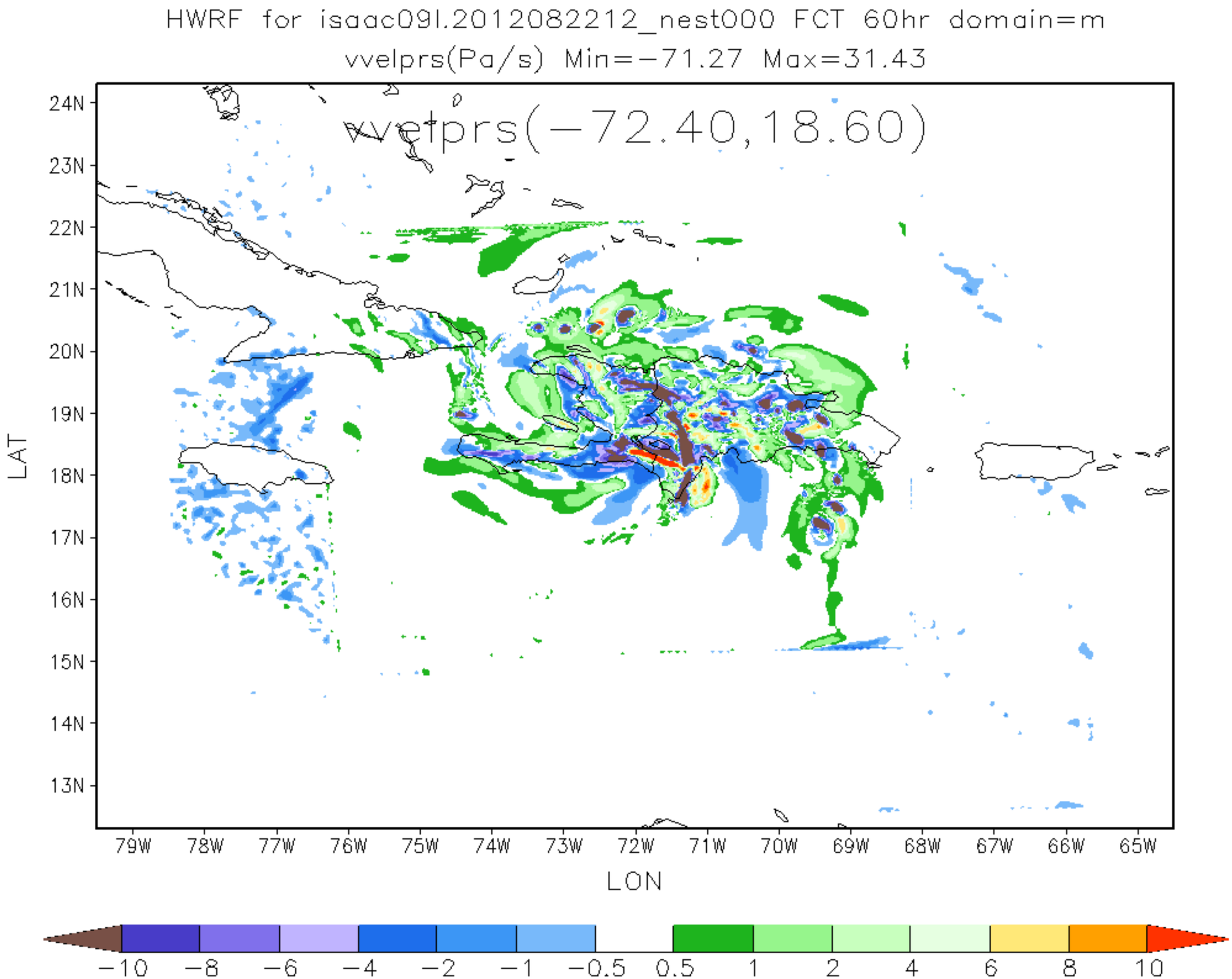
HWRF for isaac09l.2012082212_nest000 FCT 60hr domain=m
vvelprs(Pa/s) Min=−71.27 Max=31.43
vvelprs(−72.40,18.60)
24N
23N
22N
21N
20N
19N
18N
17N
16N
15N
14N
13N
LAT
79W
78W
77W
76W
75W
74W
73W
72W
71W
70W
69W
68W
67W
66W
65W
LON
−10
−8
−6
−4
−2
−1
−0.5
0.5
1
2
4
6
8
10

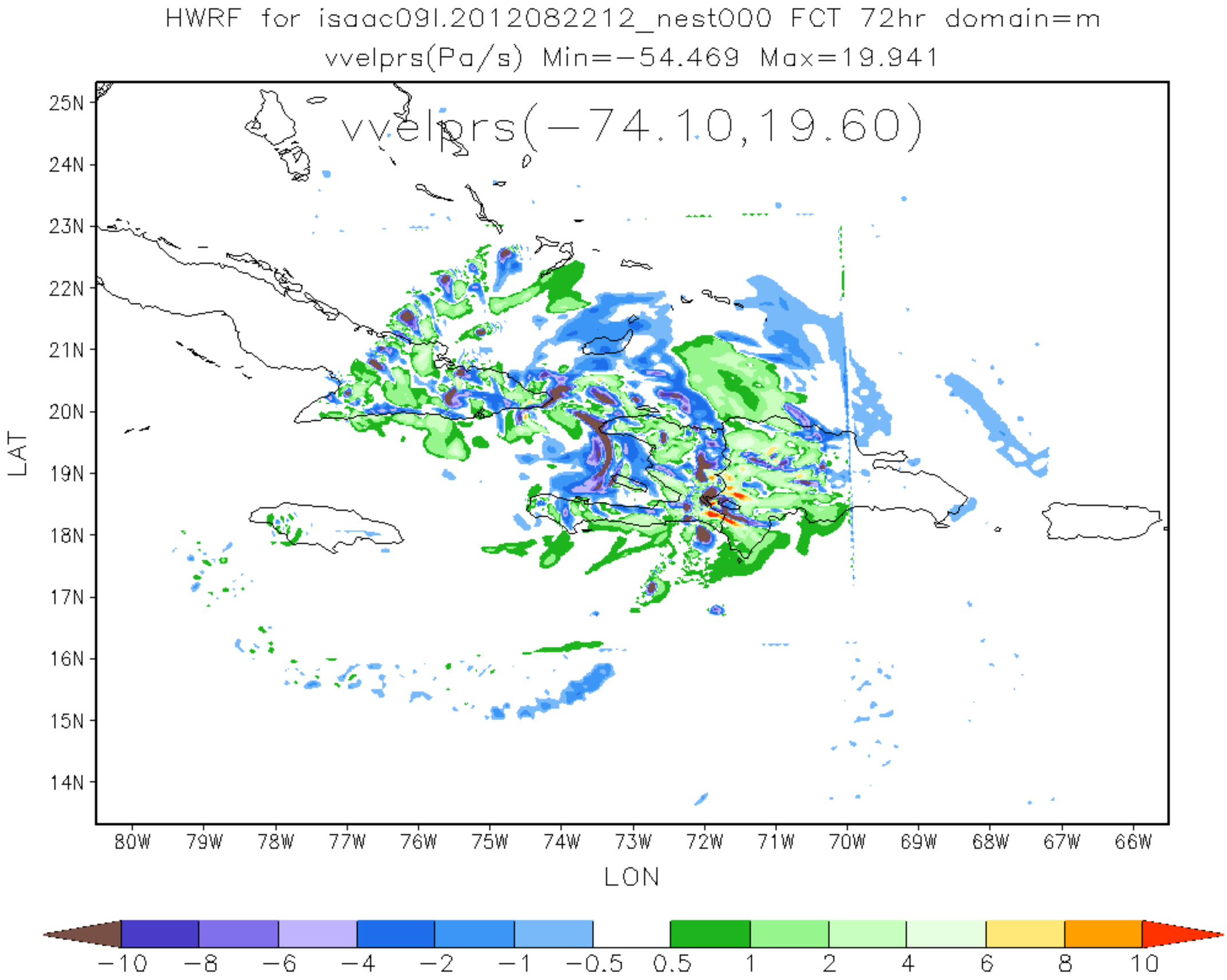
HWRF for isaac09l.2012082212_nest000 FCT 72hr domain=m
vvelprs(Pa/s) Min=-54.469 Max=19.941
vvelprs(-74.10,19.60)
25N
24N
23N
22N
21N
20N
19N
18N
17N
16N
15N
14N
LAT
80W
79W
78W
77W
76W
75W
74W
73W
72W
71W
70W
69W
68W
67W
66W
LON
-10
-8
-6
-4
-2
-1
-0.5
0.5
1
2
4
6
8
10

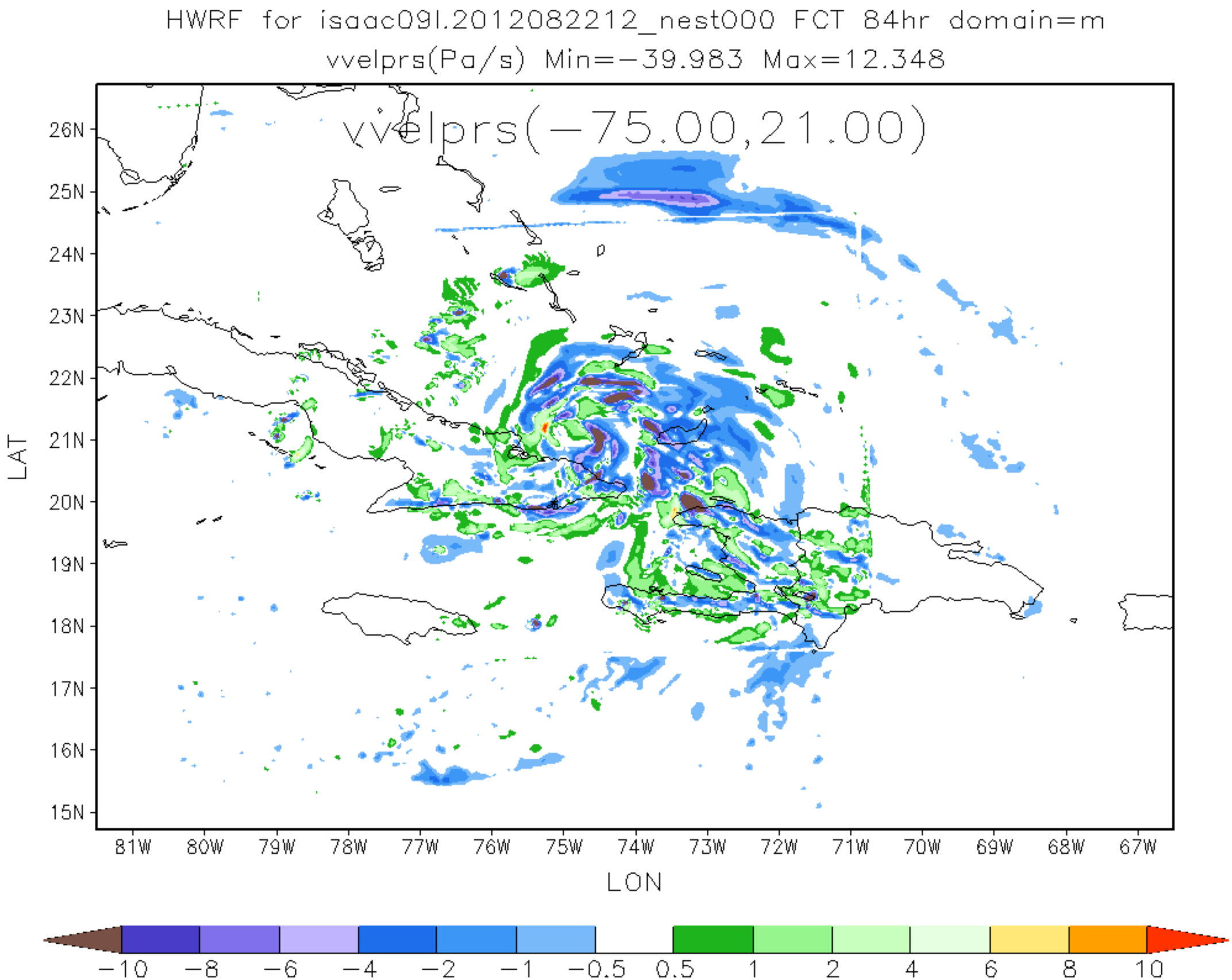
HWRF for isaac09l.2012082212_nest000 FCT 84hr domain=m
vvelprs(Pa/s) Min=−39.983 Max=12.348
vvelprs(−75.00,21.00)
26N
25N
24N
23N
22N
21N
20N
19N
18N
17N
16N
15N
LAT
81W
80W
79W
78W
77W
76W
75W
74W
73W
72W
71W
70W
69W
68W
67W
LON
−10
−8
−6
−4
−2
−1
−0.5
0.5
1
2
4
6
8
10

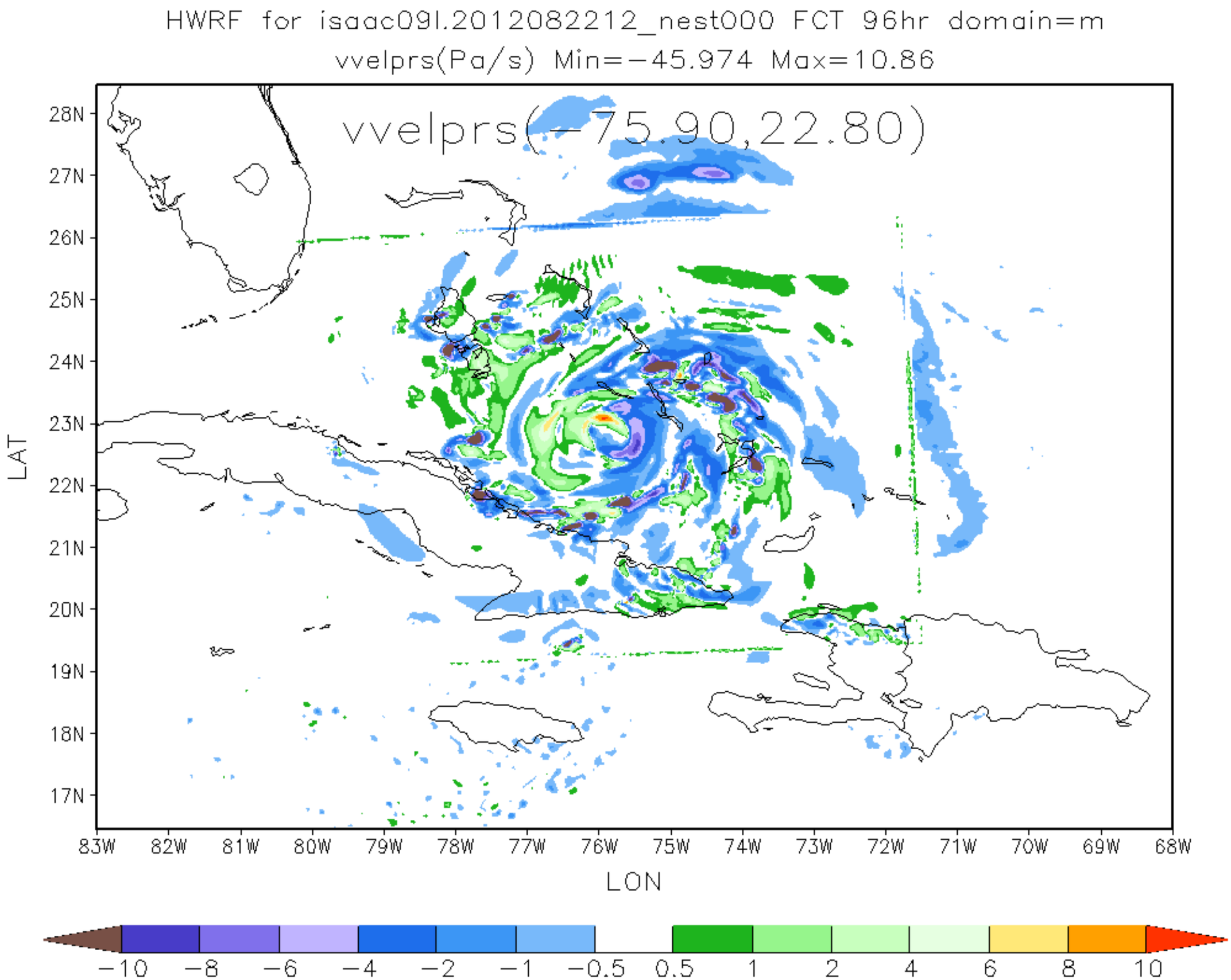
HWRF for isaac09l.2012082212_nest000 FCT 96hr domain=m
vvelprs(Pa/s) Min=−45.974 Max=10.86
vvelprs(−75.90,22.80)
28N
27N
26N
25N
24N
23N
22N
21N
20N
19N
18N
17N
LAT
83W
82W
81W
80W
79W
78W
77W
76W
75W
74W
73W
72W
71W
70W
69W
68W
LON
−10
−8
−6
−4
−2
−1
−0.5
0.5
1
2
4
6
8
10

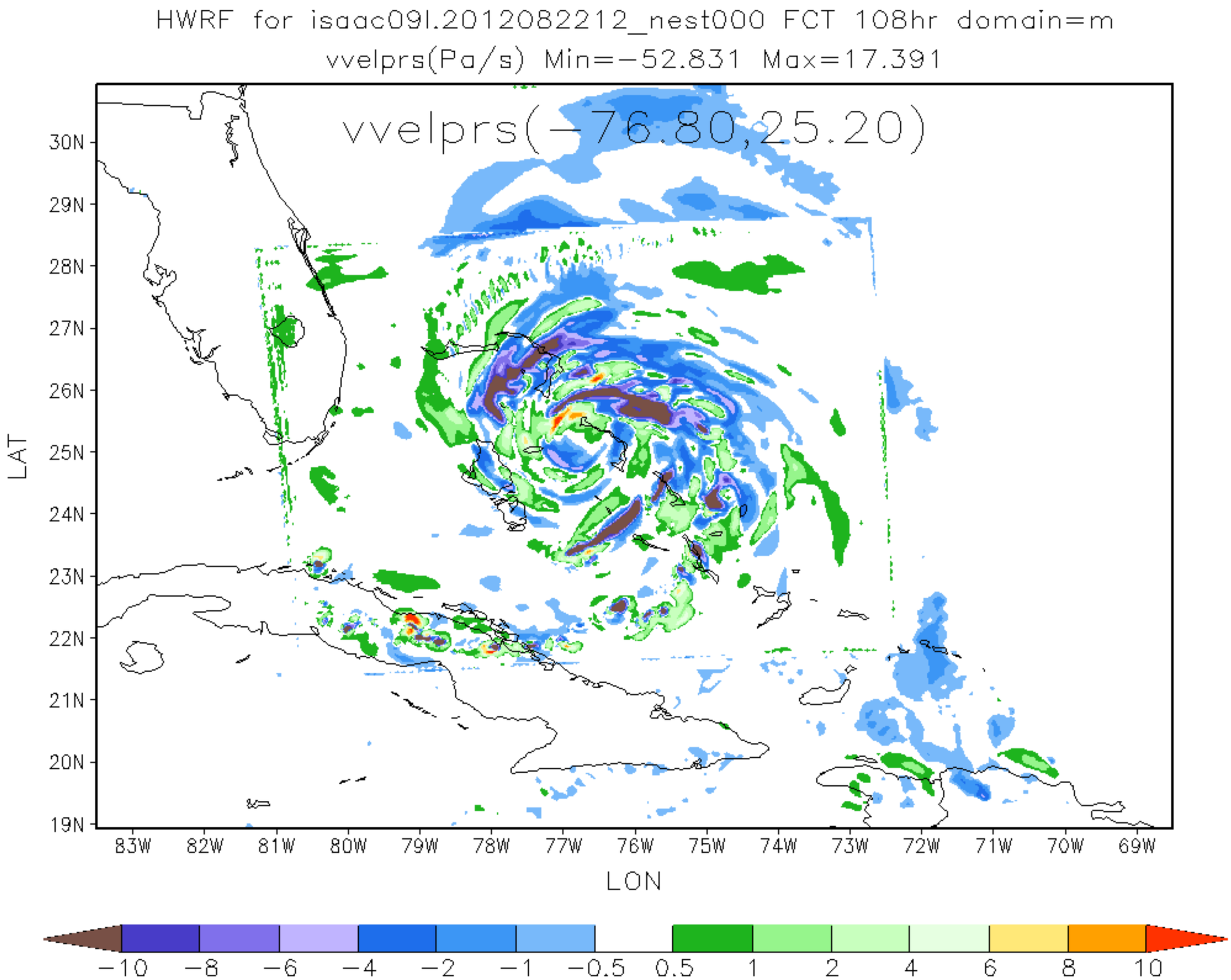
HWRF for isaac09l.2012082212_nest000 FCT 108hr domain=m
vvelprs(Pa/s) Min=-52.831 Max=17.391
vvelprs(-76.80,25.20)
30N
29N
28N
27N
26N
25N
24N
23N
22N
21N
20N
19N
LAT
83W
82W
81W
80W
79W
78W
77W
76W
75W
74W
73W
72W
71W
70W
69W
LON
-10
-8
-6
-4
-2
-1
-0.5
0.5
1
2
4
6
8
10

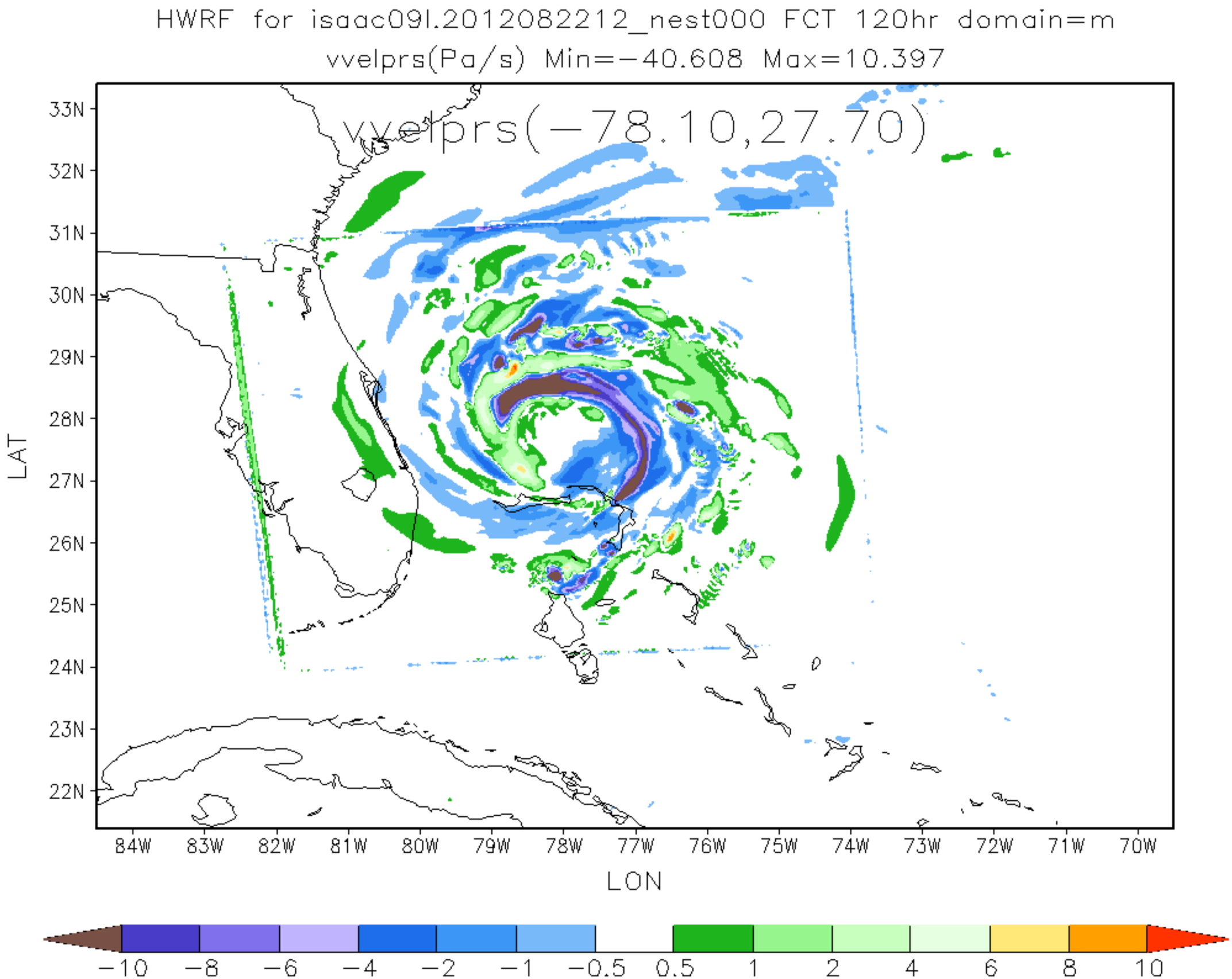
HWRF for isaac09l.2012082212_nest000 FCT 120hr domain=m
vvelprs(Pa/s) Min=−40.608 Max=10.397
vvelprs(−78.10,27.70)
33N
32N
31N
30N
29N
28N
27N
26N
25N
24N
23N
22N
LAT
84W
83W
82W
81W
80W
79W
78W
77W
76W
75W
74W
73W
72W
71W
70W
LON
−10
−8
−6
−4
−2
−1
−0.5
0.5
1
2
4
6
8
10