HWRF for isaac09l.2012082212_nest100 FCT 00hr domain=n
dlwrfsfc (W/m/m) Min=0 Max=0

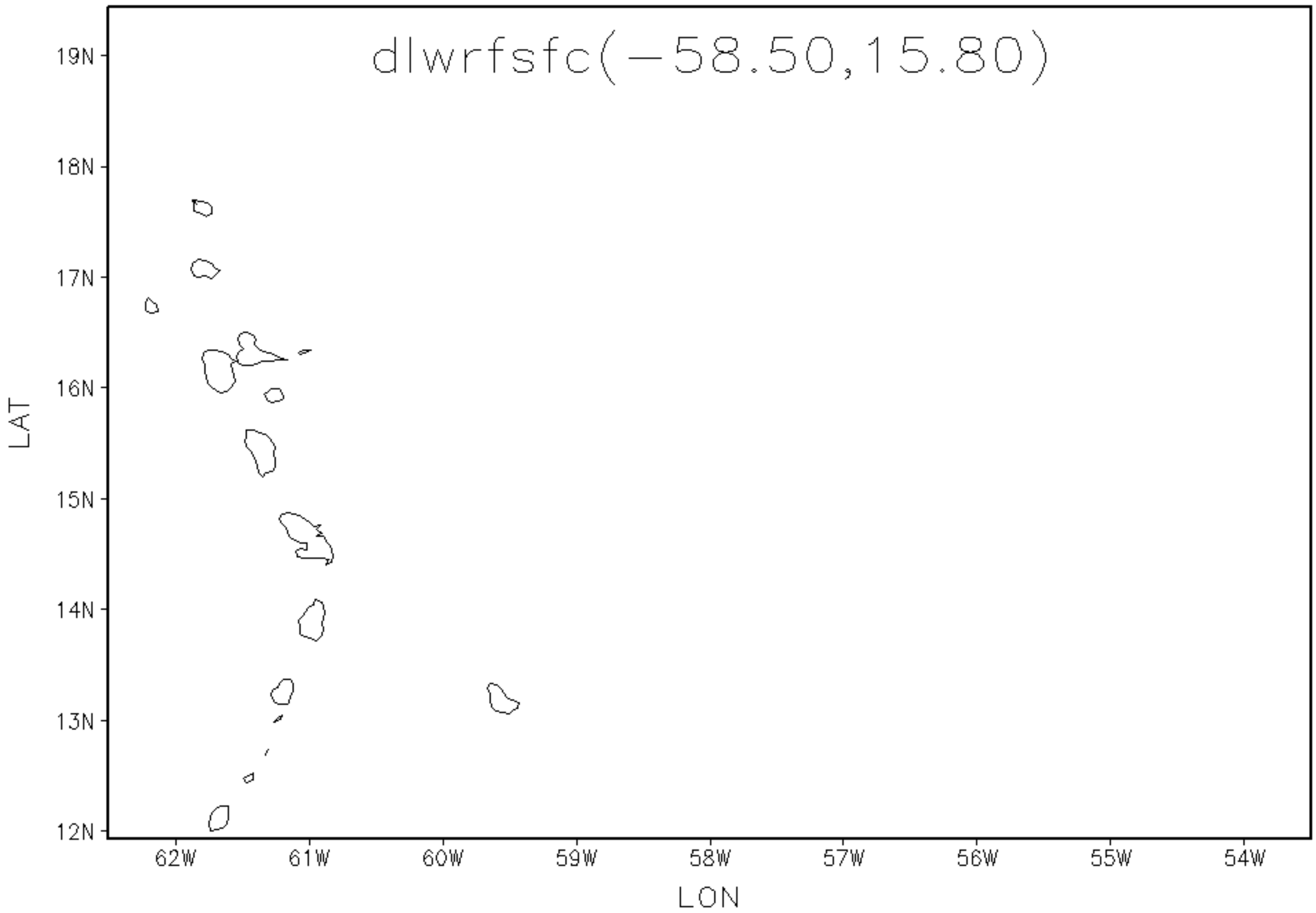

HWRF for isaac09l.2012082212_nest100 FCT 12hr domain=n
dlwrfsfc (W/m/m) Min=0 Max=460.36

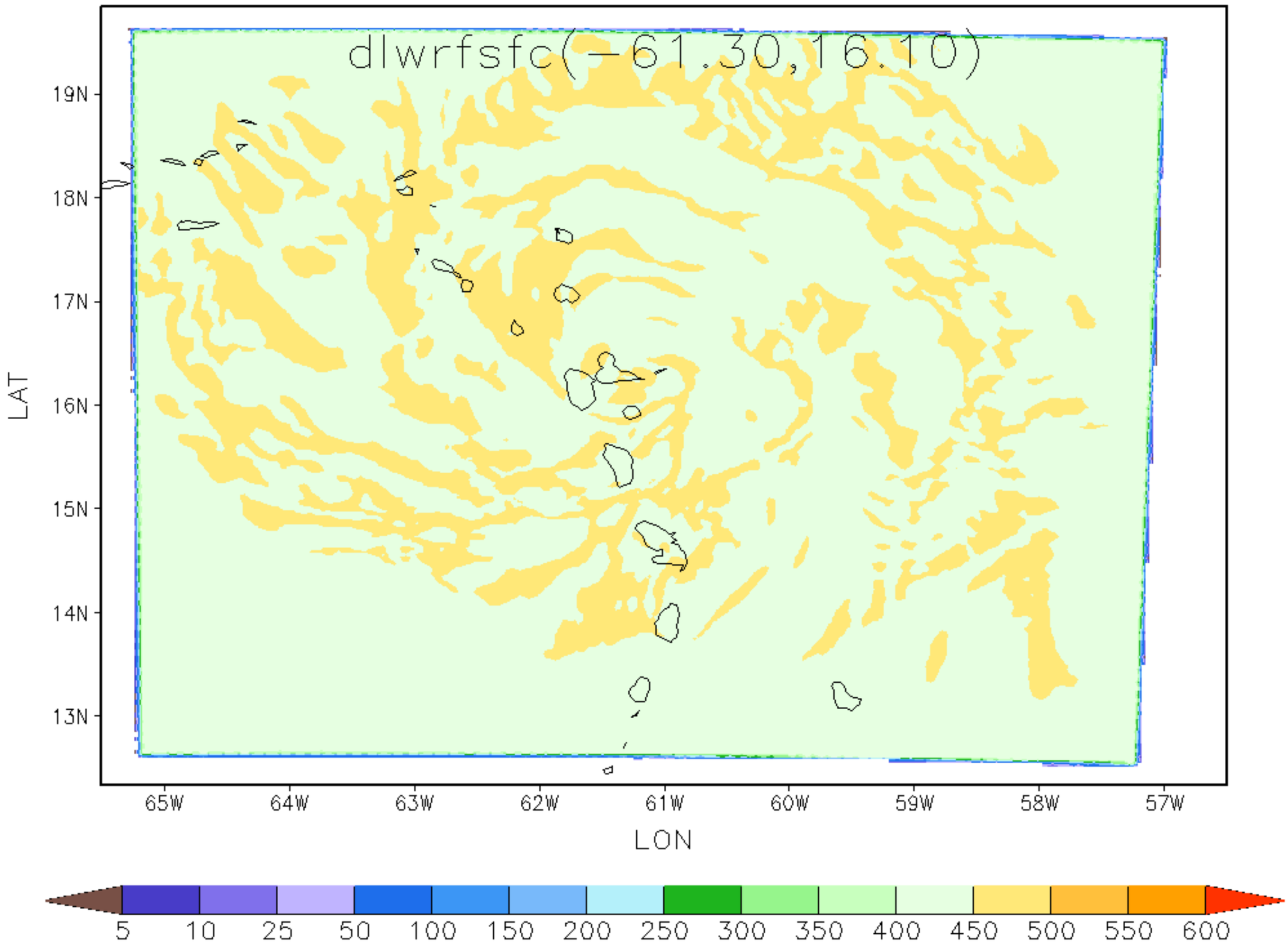

HWRF for isaac09l.2012082212_nest100 FCT 24hr domain=n
dlwrfsfc (W/m/m) Min=0 Max=459.9

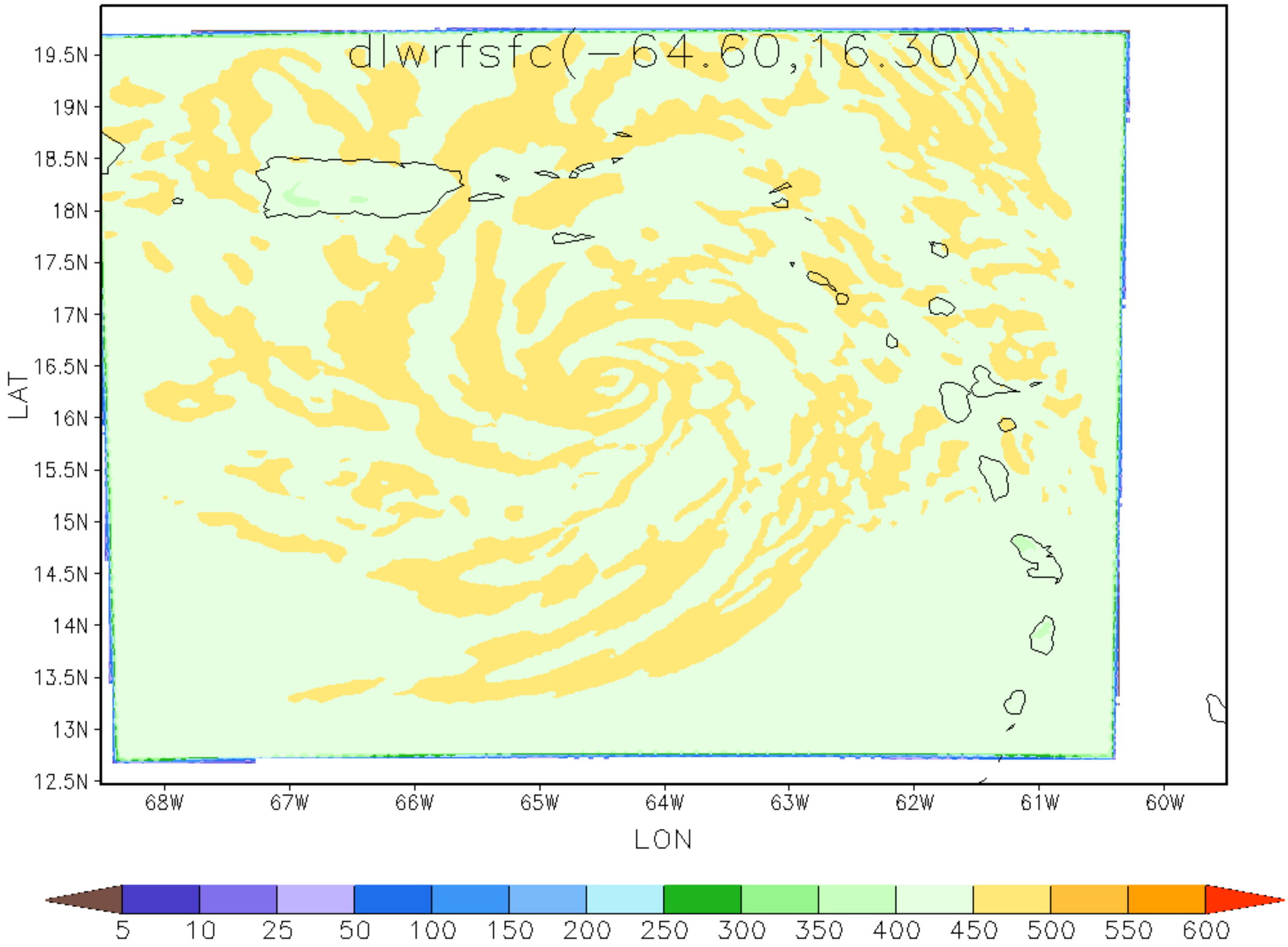

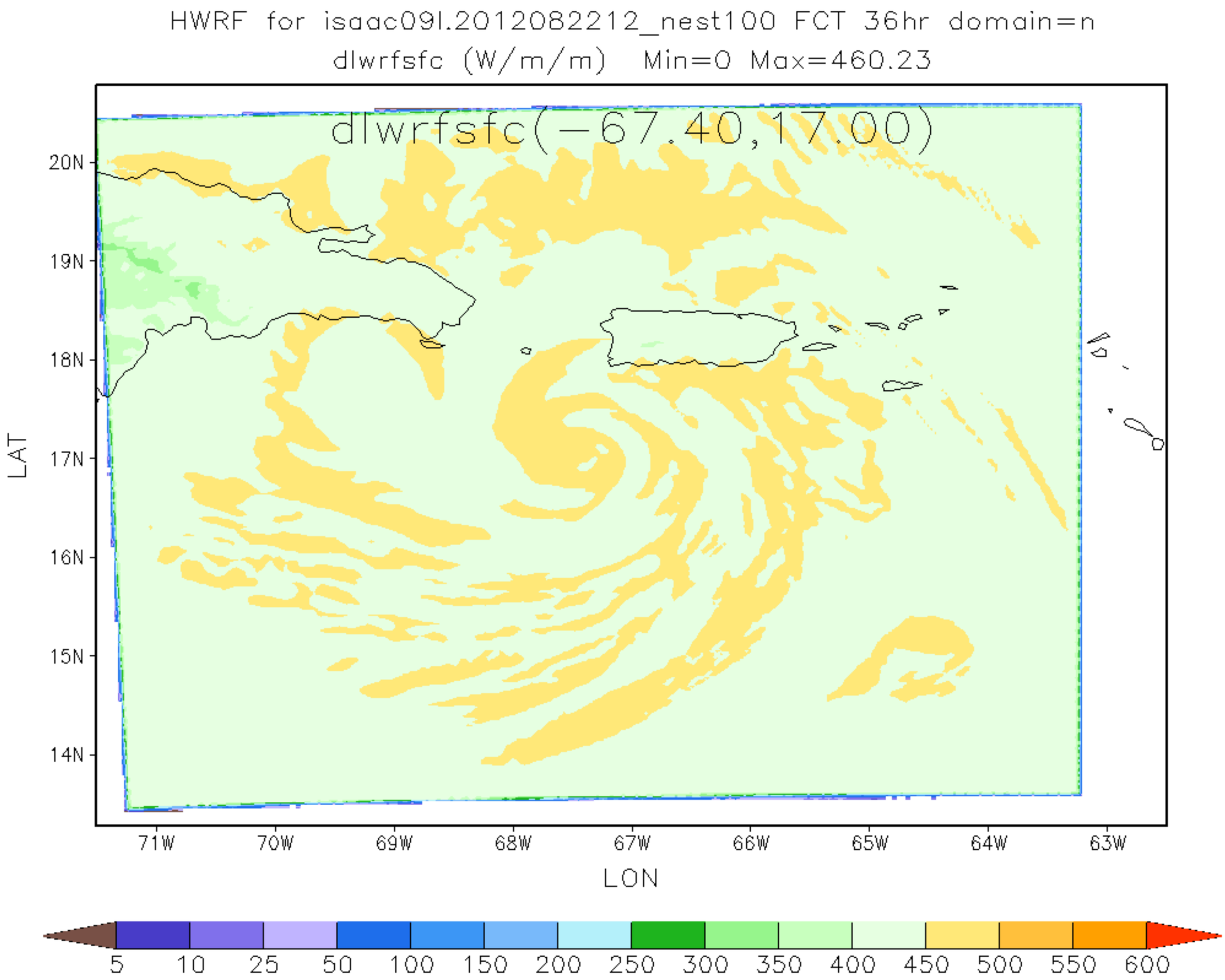
HWRF for isaac09l.2012082212_nest100 FCT 36hr domain=n
dlwrfsfc (W/m/m) Min=0 Max=460.23
dlwrfsfc(-67.40,17.00)
20N
19N
18N
17N
16N
15N
14N
LAT
71W
70W
69W
68W
67W
66W
65W
64W
63W
LON
5
10
25
50
100
150
200
250
300
350
400
450
500
550
600

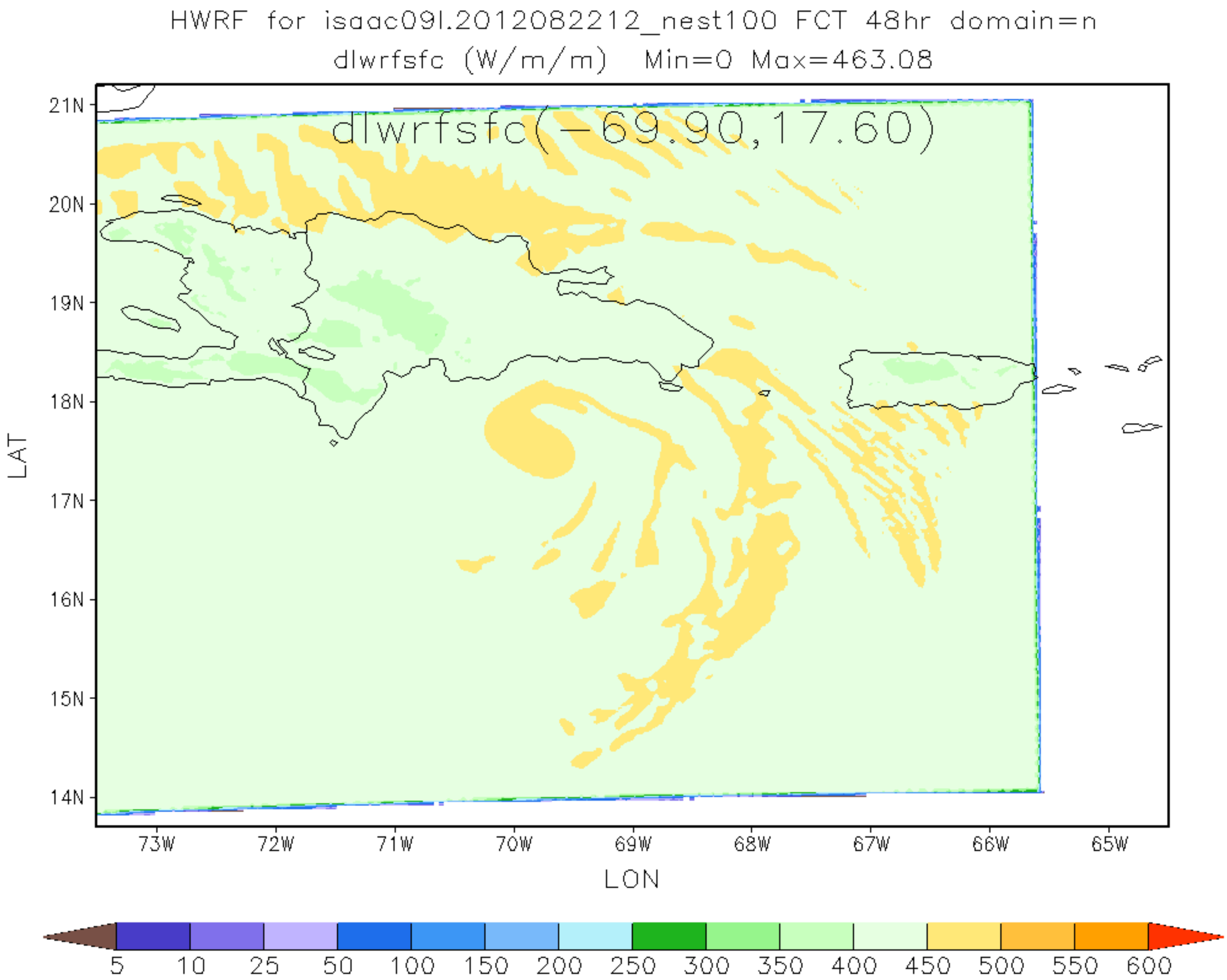
HWRF for isaac09l.2012082212_nest100 FCT 48hr domain=n
dlwrfsfc (W/m/m) Min=0 Max=463.08
dlwrfsfc(-69.90,17.60)
21N
20N
19N
18N
17N
16N
15N
14N
LAT
73W
72W
71W
70W
69W
68W
67W
66W
65W
LON
5
10
25
50
100
150
200
250
300
350
400
450
500
550
600

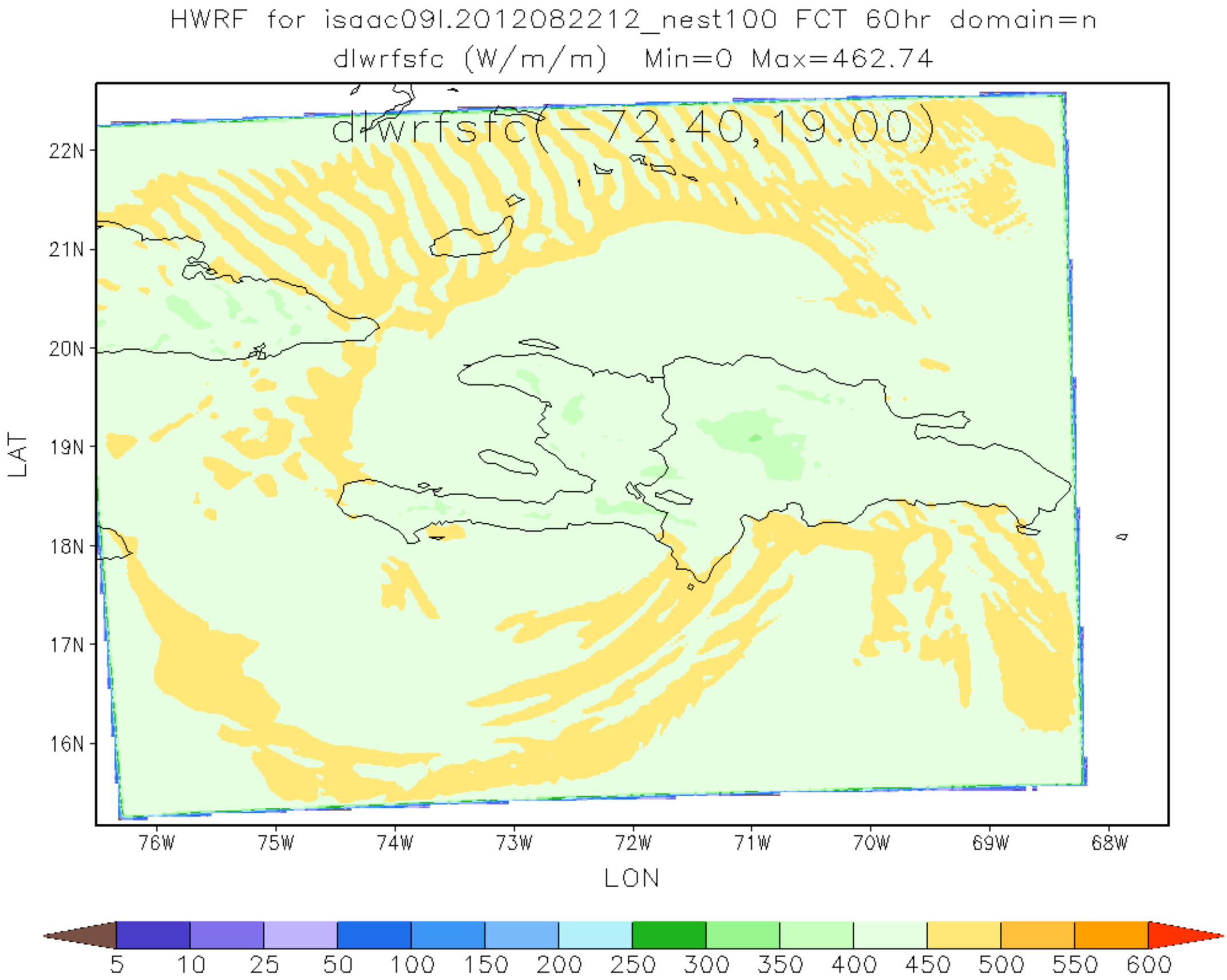
HWRF for isaac09l.2012082212_nest100 FCT 60hr domain=n
dlwrfsfc (W/m/m) Min=0 Max=462.74
dlwrfsfc(-72.40,19.00)
22N
21N
20N
19N
18N
17N
16N
LAT
76W
75W
74W
73W
72W
71W
70W
69W
68W
LON
5
10
25
50
100
150
200
250
300
350
400
450
500
550
600

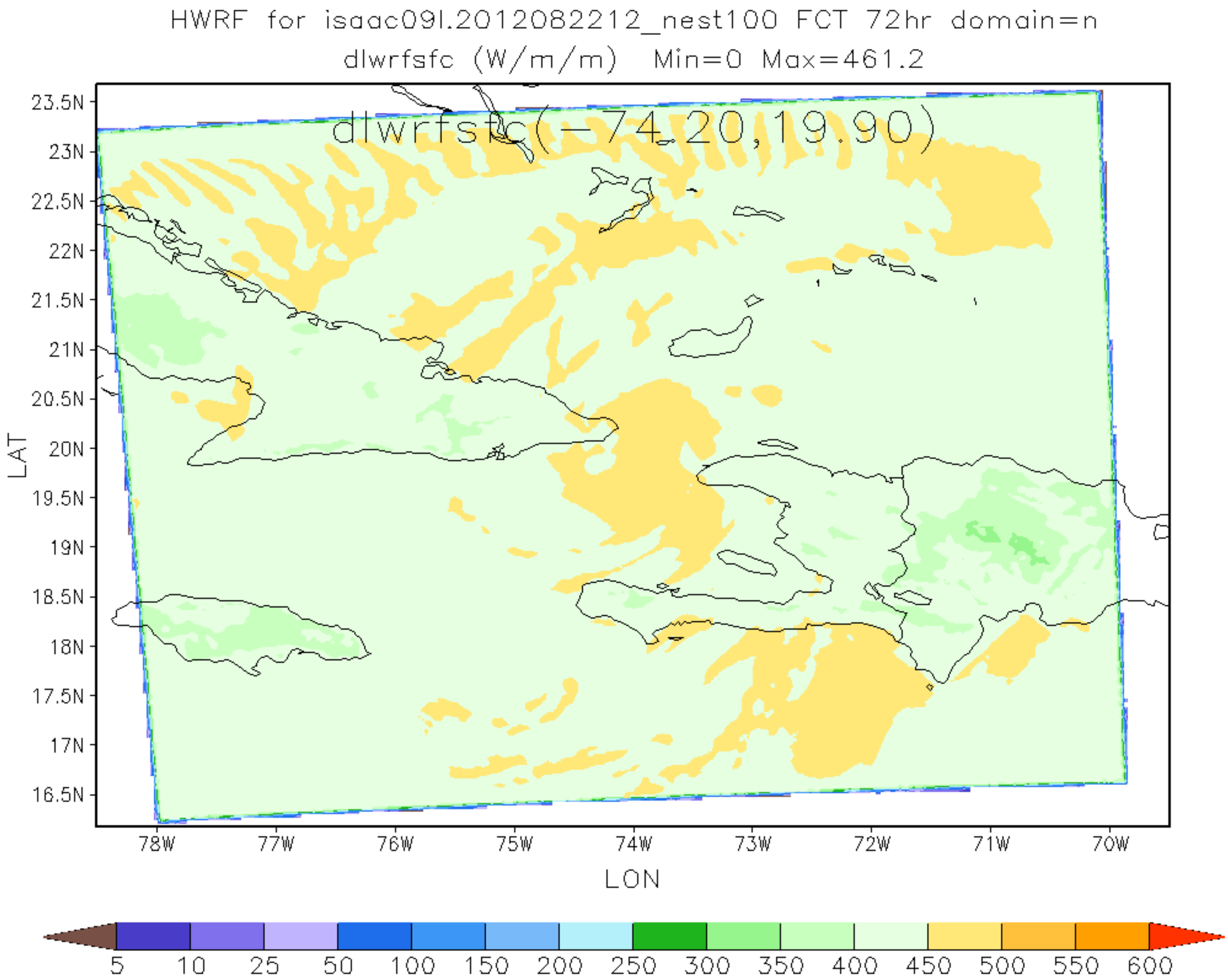
HWRF for isaac09l.2012082212_nest100 FCT 72hr domain=n
dlwrfsfc (W/m/m) Min=0 Max=461.2
dlwrfsfc(-74.20,19.90)
23.5N
23N
22.5N
22N
21.5N
21N
20.5N
20N
19.5N
19N
18.5N
18N
17.5N
17N
16.5N
LAT
78W
77W
76W
75W
74W
73W
72W
71W
70W
LON
5
10
25
50
100
150
200
250
300
350
400
450
500
550
600

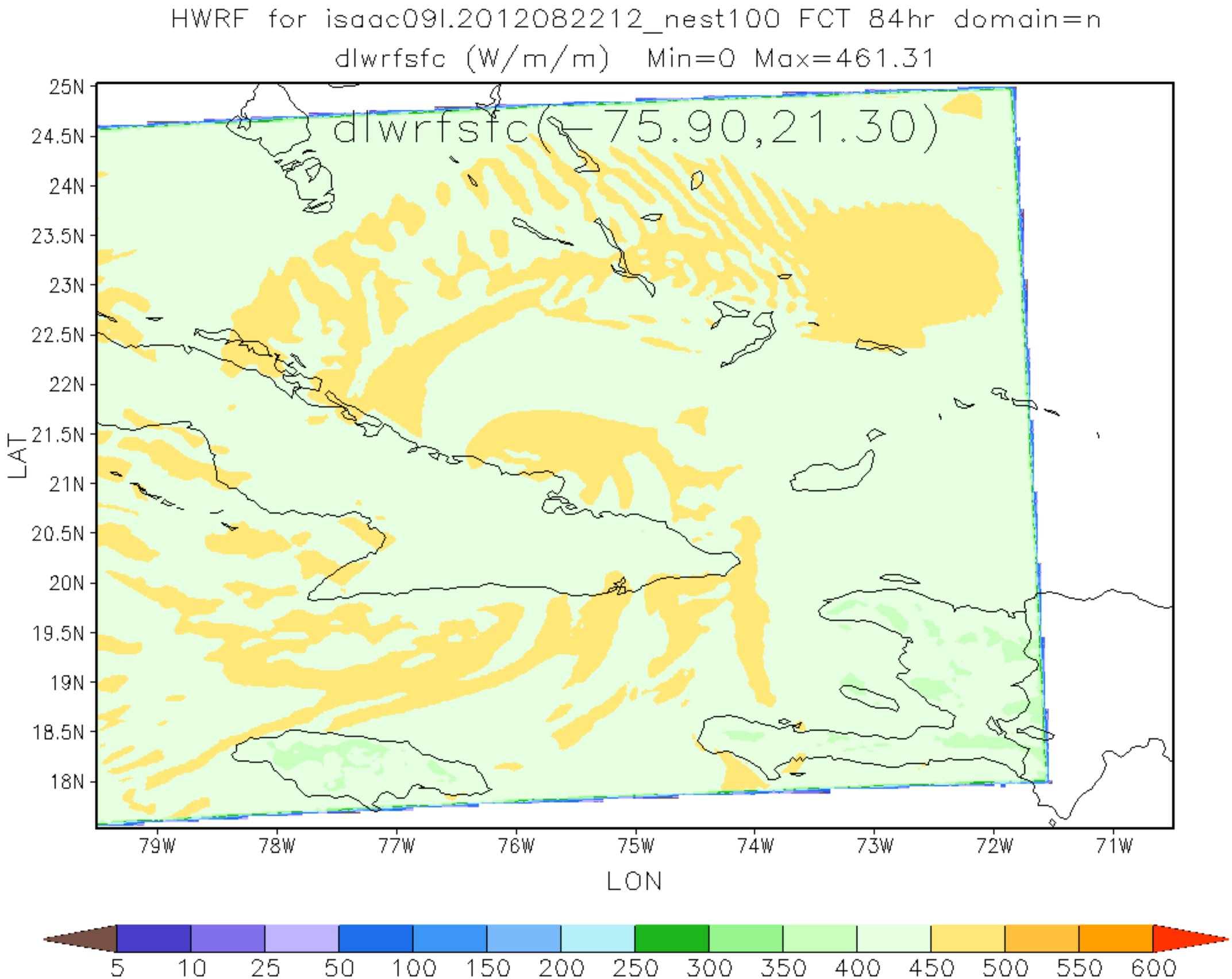
HWRF for isaac09l.2012082212_nest100 FCT 84hr domain=n
dlwrfsfc (W/m/m) Min=0 Max=461.31
dlwrfsfc(-75.90,21.30)
25N
24.5N
24N
23.5N
23N
22.5N
22N
21.5N
21N
20.5N
20N
19.5N
19N
18.5N
18N
LAT
79W
78W
77W
76W
75W
74W
73W
72W
71W
LON
5
10
25
50
100
150
200
250
300
350
400
450
500
550
600

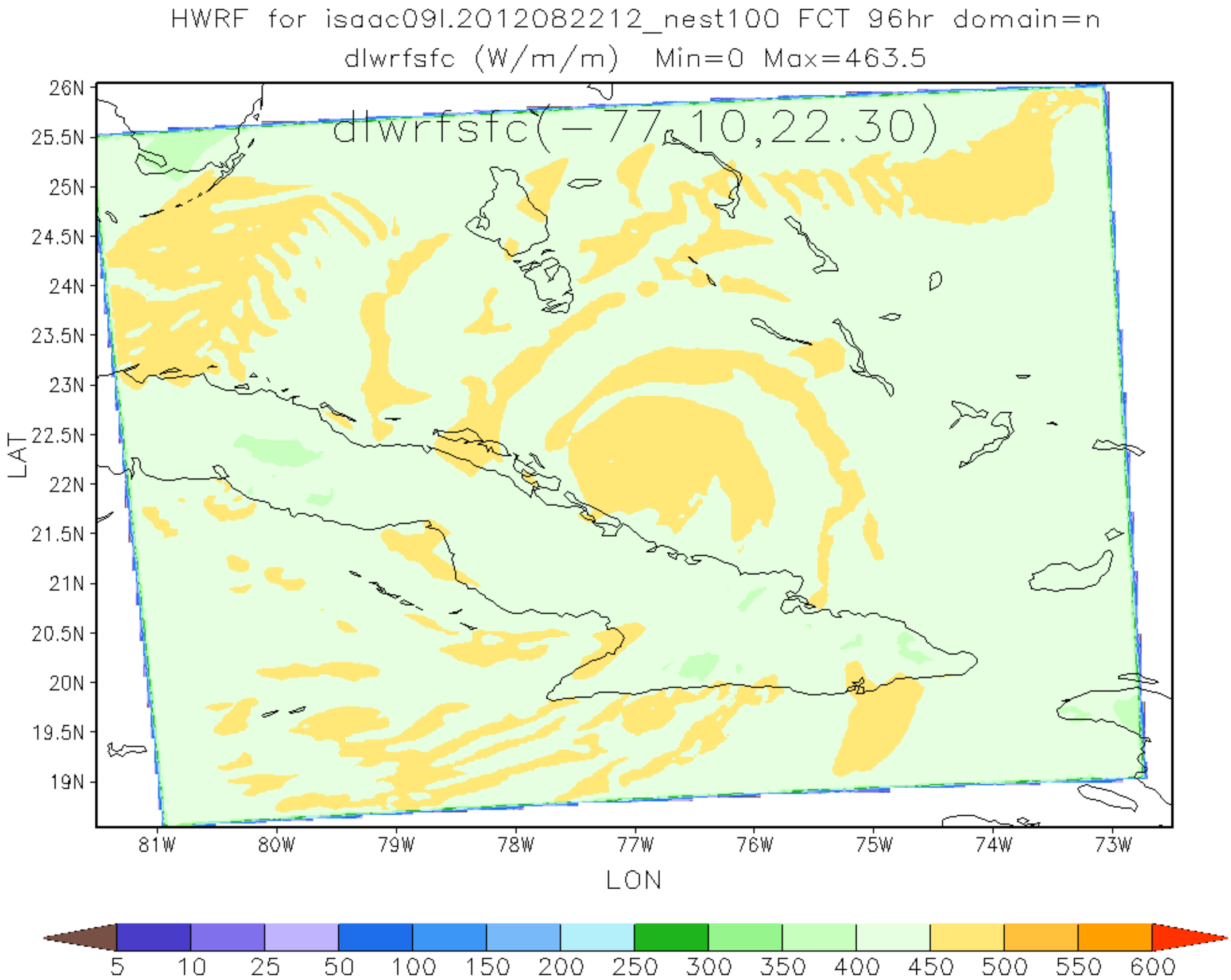
HWRF for isaac09l.2012082212_nest100 FCT 96hr domain=n
dlwrfsfc (W/m/m) Min=0 Max=463.5
dlwrfsfc(-77.10,22.30)
26N
25.5N
25N
24.5N
24N
23.5N
23N
22.5N
22N
21.5N
21N
20.5N
20N
19.5N
19N
LAT
81W
80W
79W
78W
77W
76W
75W
74W
73W
LON
5
10
25
50
100
150
200
250
300
350
400
450
500
550
600

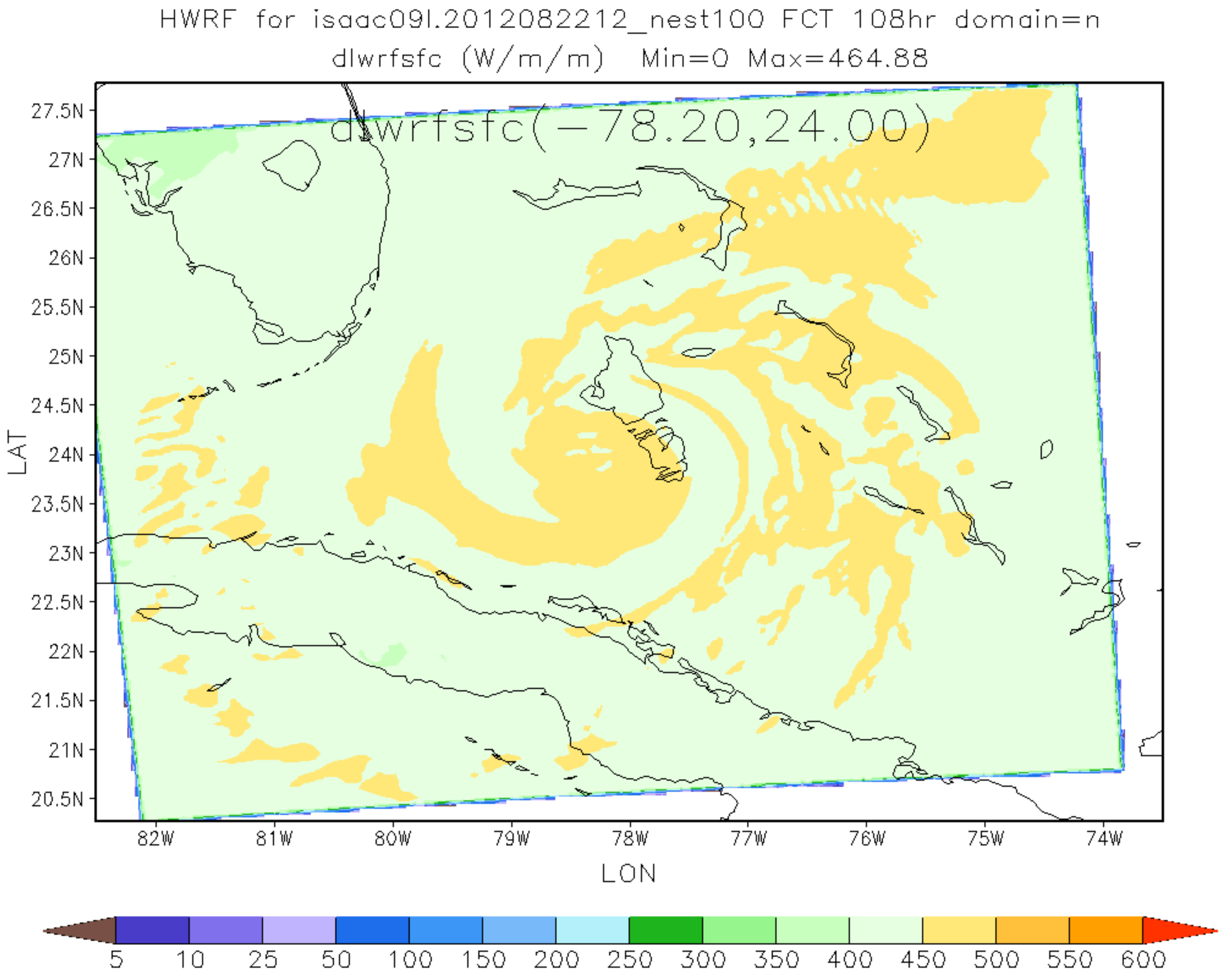
HWRF for isaac09l.2012082212_nest100 FCT 108hr domain=n
dlwrfsfc (W/m/m) Min=0 Max=464.88
dlwrfsfc(-78.20,24.00)
27.5N
27N
26.5N
26N
25.5N
25N
24.5N
24N
23.5N
23N
22.5N
22N
21.5N
21N
20.5N
LAT
82W
81W
80W
79W
78W
77W
76W
75W
74W
LON
5
10
25
50
100
150
200
250
300
350
400
450
500
550
600

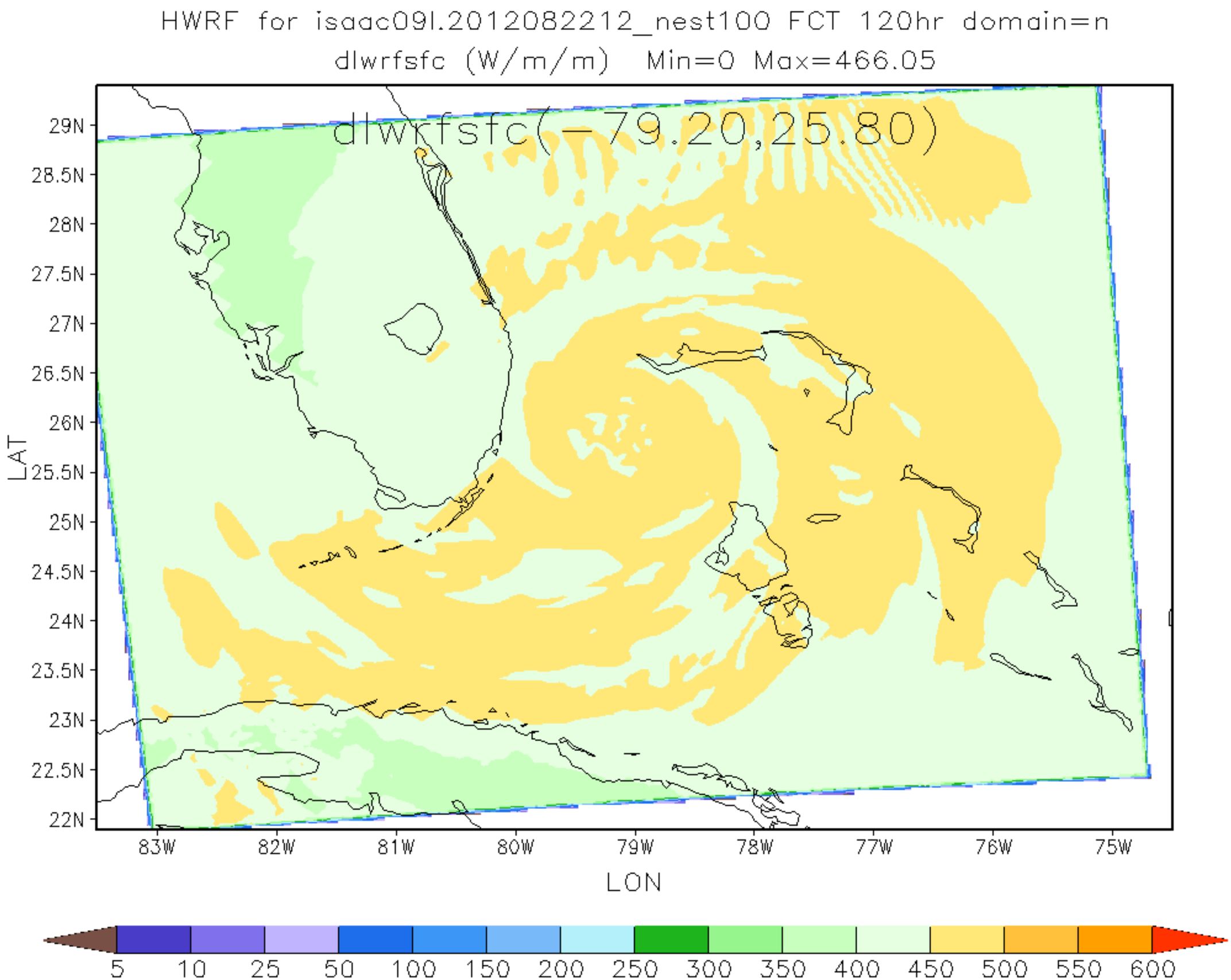
HWRF for isaac09l.2012082212_nest100 FCT 120hr domain=n
dlwrfsfc (W/m/m) Min=0 Max=466.05
dlwrfsfc(-79.20,25.80)
29N
28.5N
28N
27.5N
27N
26.5N
26N
25.5N
25N
24.5N
24N
23.5N
23N
22.5N
22N
LAT
83W
82W
81W
80W
79W
78W
77W
76W
75W
LON
5
10
25
50
100
150
200
250
300
350
400
450
500
550
600