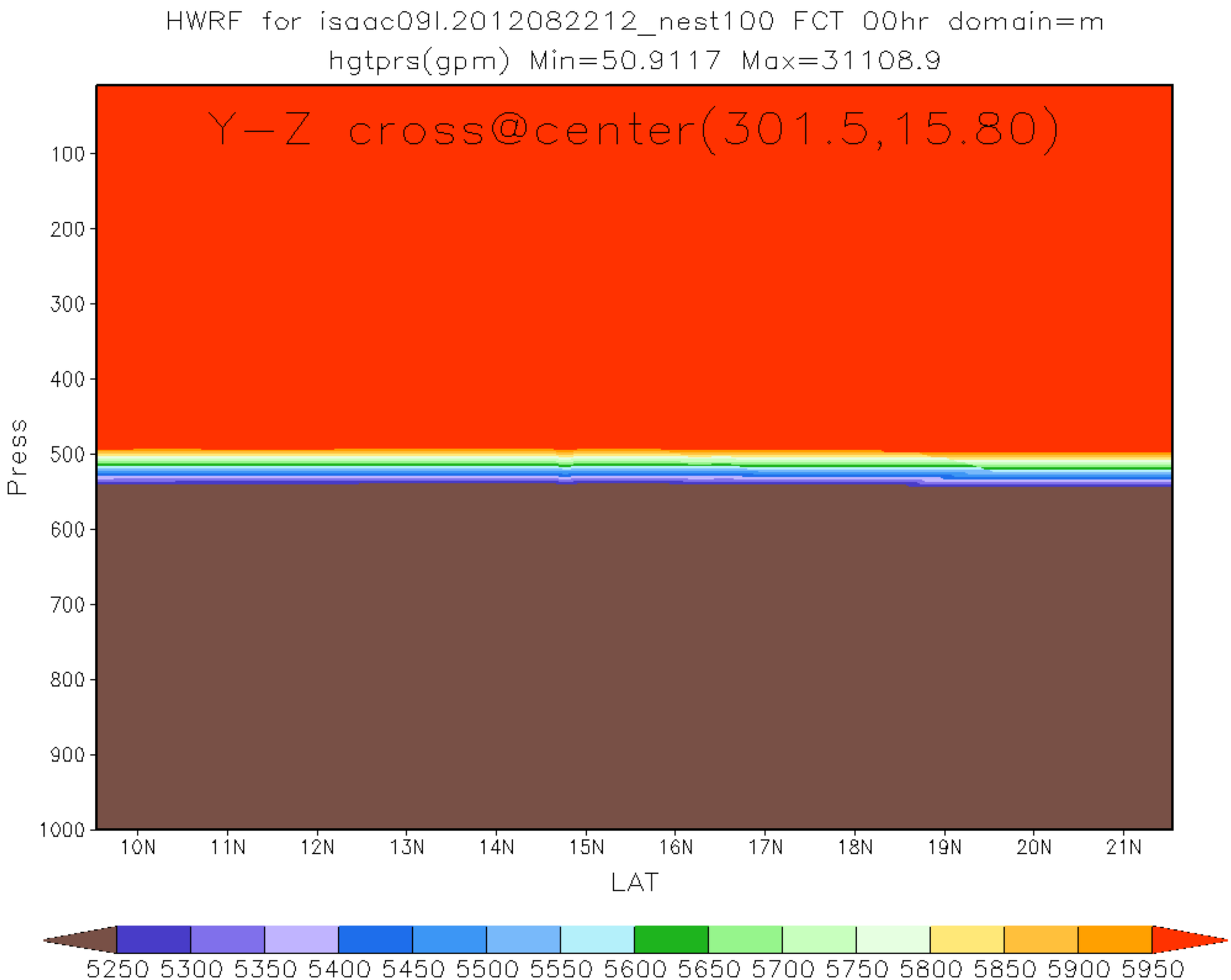
HWRF for isaac09l.2012082212_nest100 FCT 00hr domain=m
hgtprs(gpm) Min=50.9117 Max=31108.9
Y-Z cross@center(301.5,15.80)
Press
100
200
300
400
500
600
700
800
900
1000
10N
11N
12N
13N
14N
15N
16N
17N
18N
19N
20N
21N
LAT
5250 5300 5350 5400 5450 5500 5550 5600 5650 5700 5750 5800 5850 5900 5950

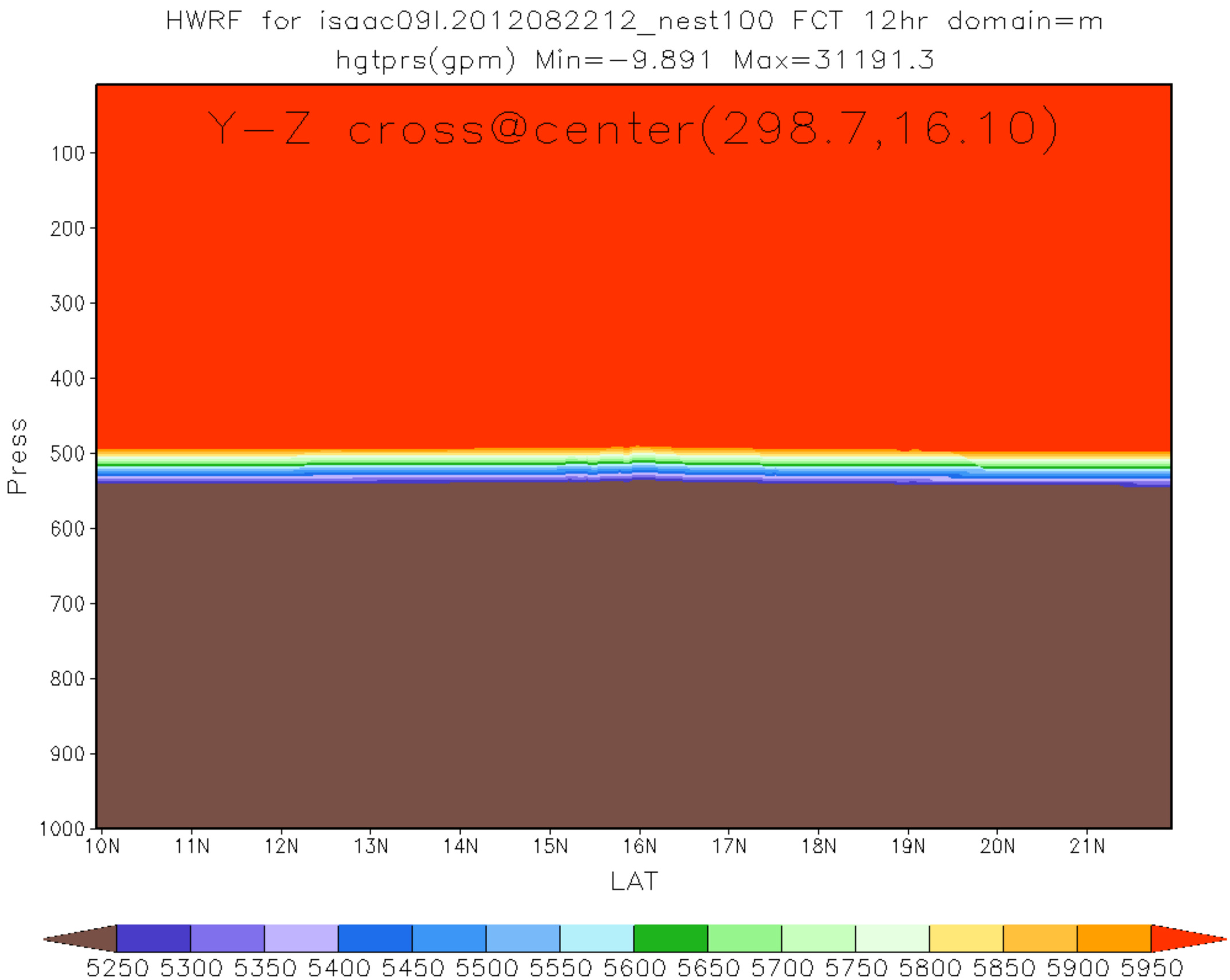
HWRF for isaac09l.2012082212_nest100 FCT 12hr domain=m
hgtprs(gpm) Min=-9.891 Max=31191.3
Y-Z cross@center(298.7,16.10)
Press
100
200
300
400
500
600
700
800
900
1000
10N
11N
12N
13N
14N
15N
16N
17N
18N
19N
20N
21N
LAT
5250 5300 5350 5400 5450 5500 5550 5600 5650 5700 5750 5800 5850 5900 5950

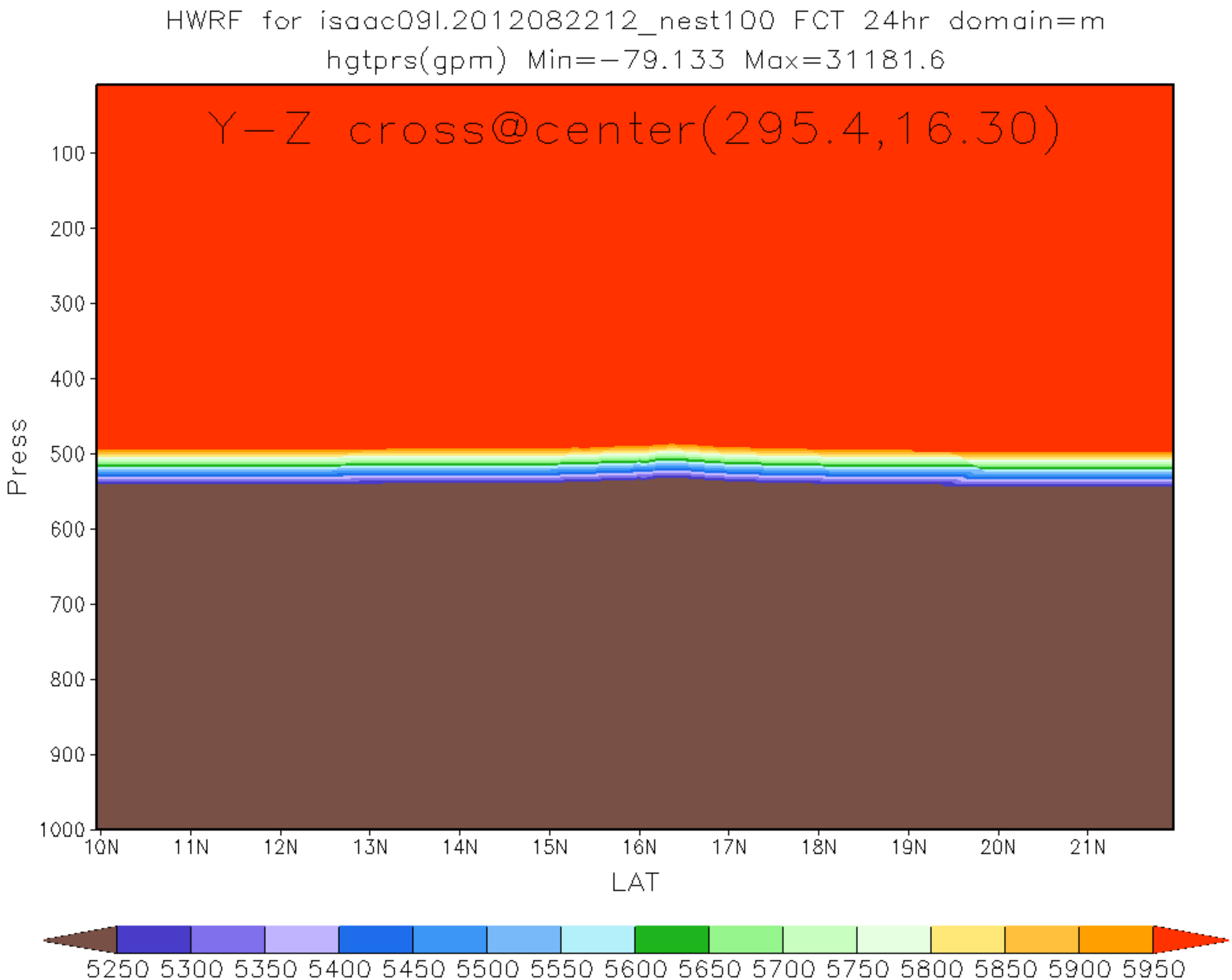
HWRF for isaac09l.2012082212_nest100 FCT 24hr domain=m
hgtprs(gpm) Min=-79.133 Max=31181.6
Y-Z cross@center(295.4,16.30)
Pressure
100
200
300
400
500
600
700
800
900
1000
10N
11N
12N
13N
14N
15N
16N
17N
18N
19N
20N
21N
LAT
5250 5300 5350 5400 5450 5500 5550 5600 5650 5700 5750 5800 5850 5900 5950

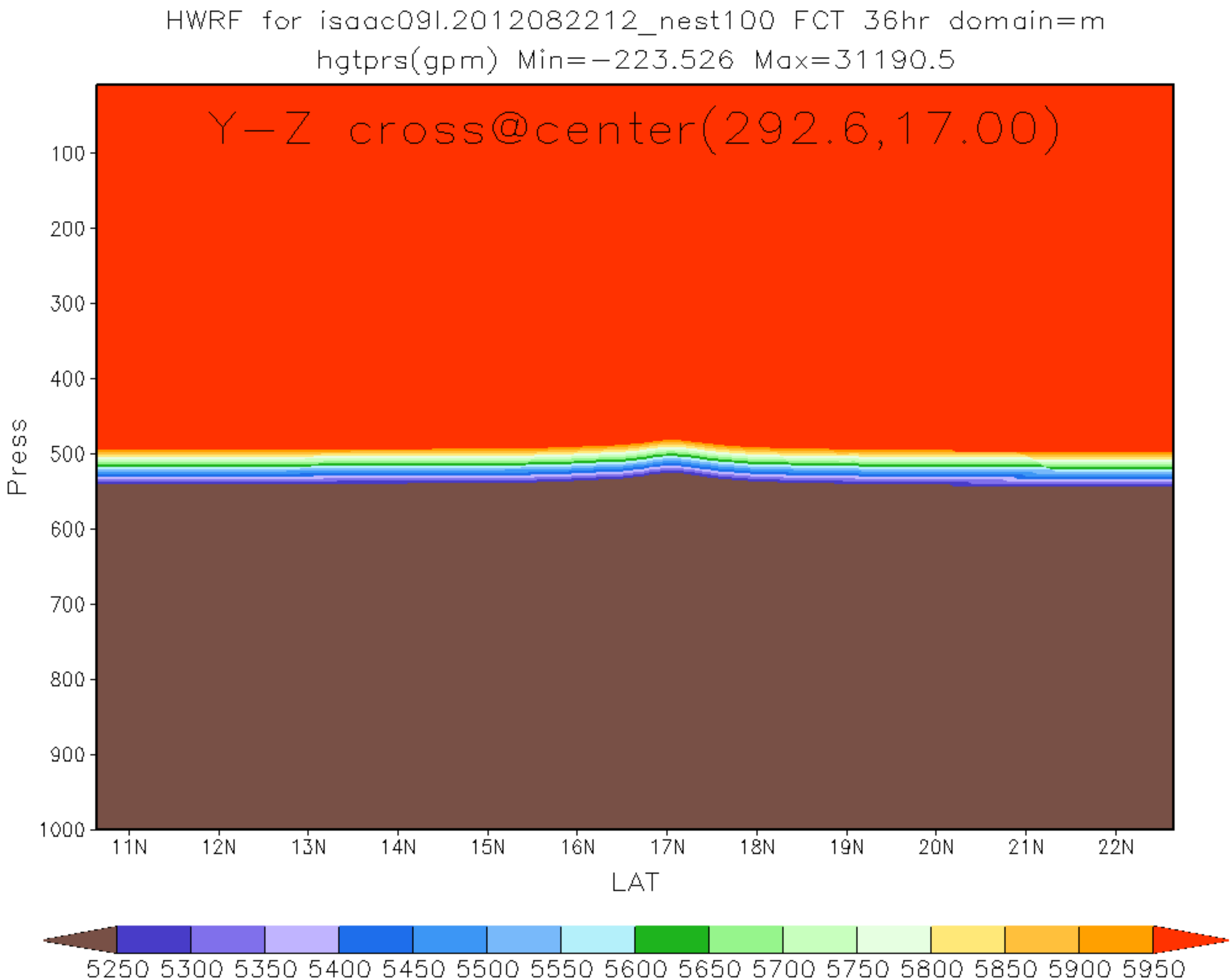
HWRF for isaac09l.2012082212_nest100 FCT 36hr domain=m
hgtprs(gpm) Min=-223.526 Max=31190.5
Y-Z cross@center(292.6,17.00)
Pressure
100
200
300
400
500
600
700
800
900
1000
11N
12N
13N
14N
15N
16N
17N
18N
19N
20N
21N
22N
LAT
5250 5300 5350 5400 5450 5500 5550 5600 5650 5700 5750 5800 5850 5900 5950

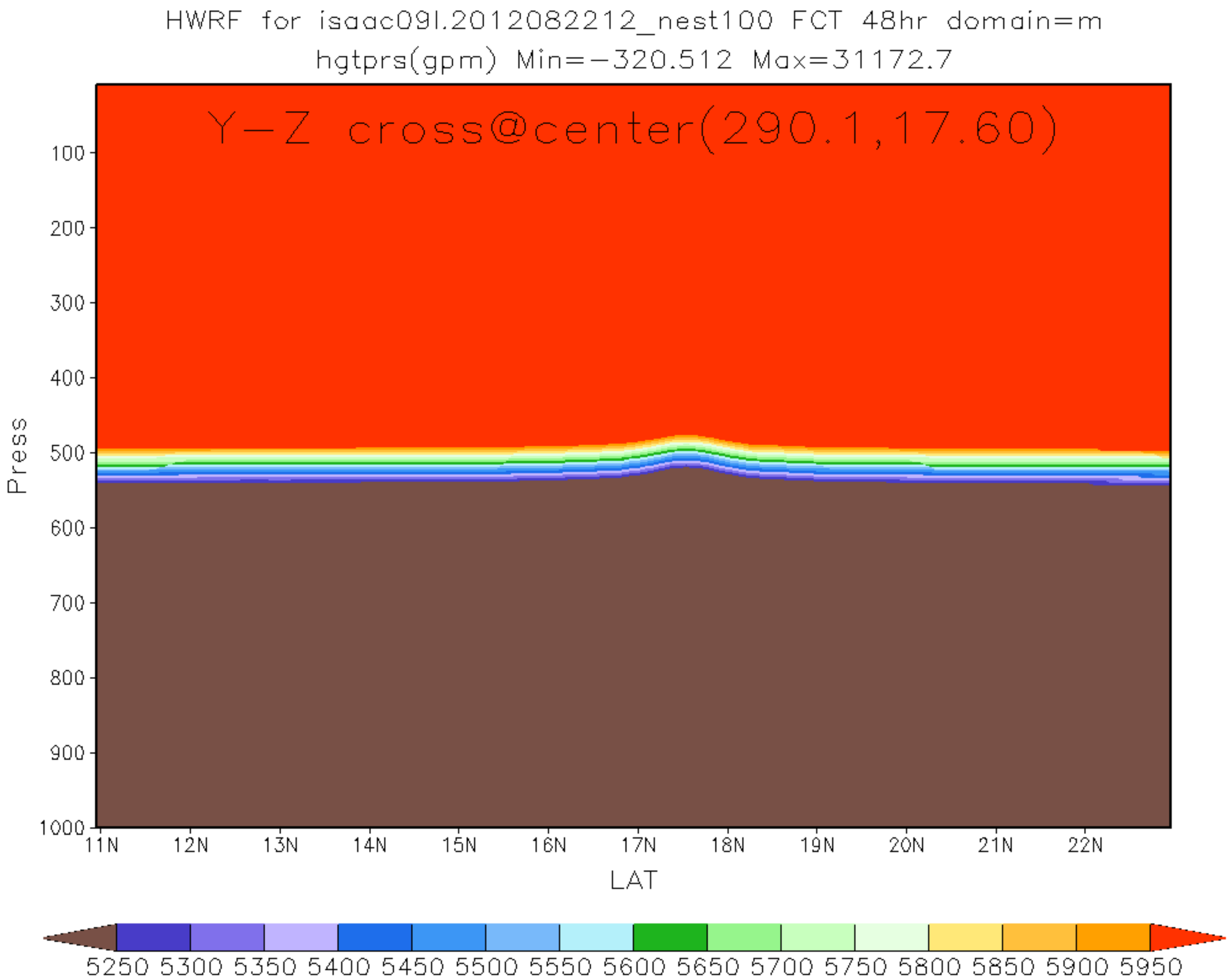
HWRF for isaac09l.2012082212_nest100 FCT 48hr domain=m
hgtprs(gpm) Min=-320.512 Max=31172.7
Y-Z cross@center(290.1,17.60)
Pressure
100
200
300
400
500
600
700
800
900
1000
11N
12N
13N
14N
15N
16N
17N
18N
19N
20N
21N
22N
LAT
5250 5300 5350 5400 5450 5500 5550 5600 5650 5700 5750 5800 5850 5900 5950

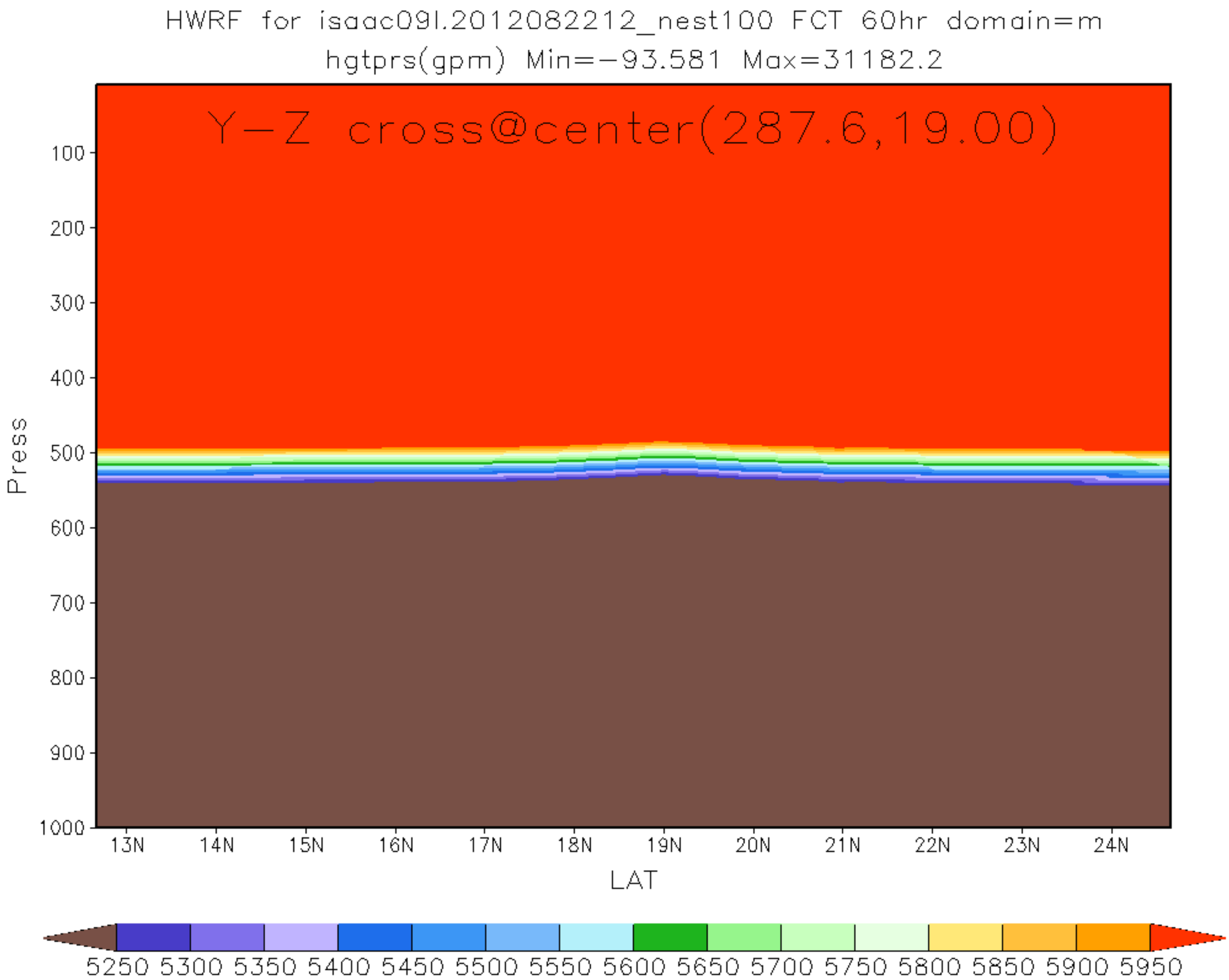
HWRF for isaac09l.2012082212_nest100 FCT 60hr domain=m
hgtprs(gpm) Min=-93.581 Max=31182.2
Y-Z cross@center(287.6,19.00)
Pressure
100
200
300
400
500
600
700
800
900
1000
13N
14N
15N
16N
17N
18N
19N
20N
21N
22N
23N
24N
LAT
5250 5300 5350 5400 5450 5500 5550 5600 5650 5700 5750 5800 5850 5900 5950

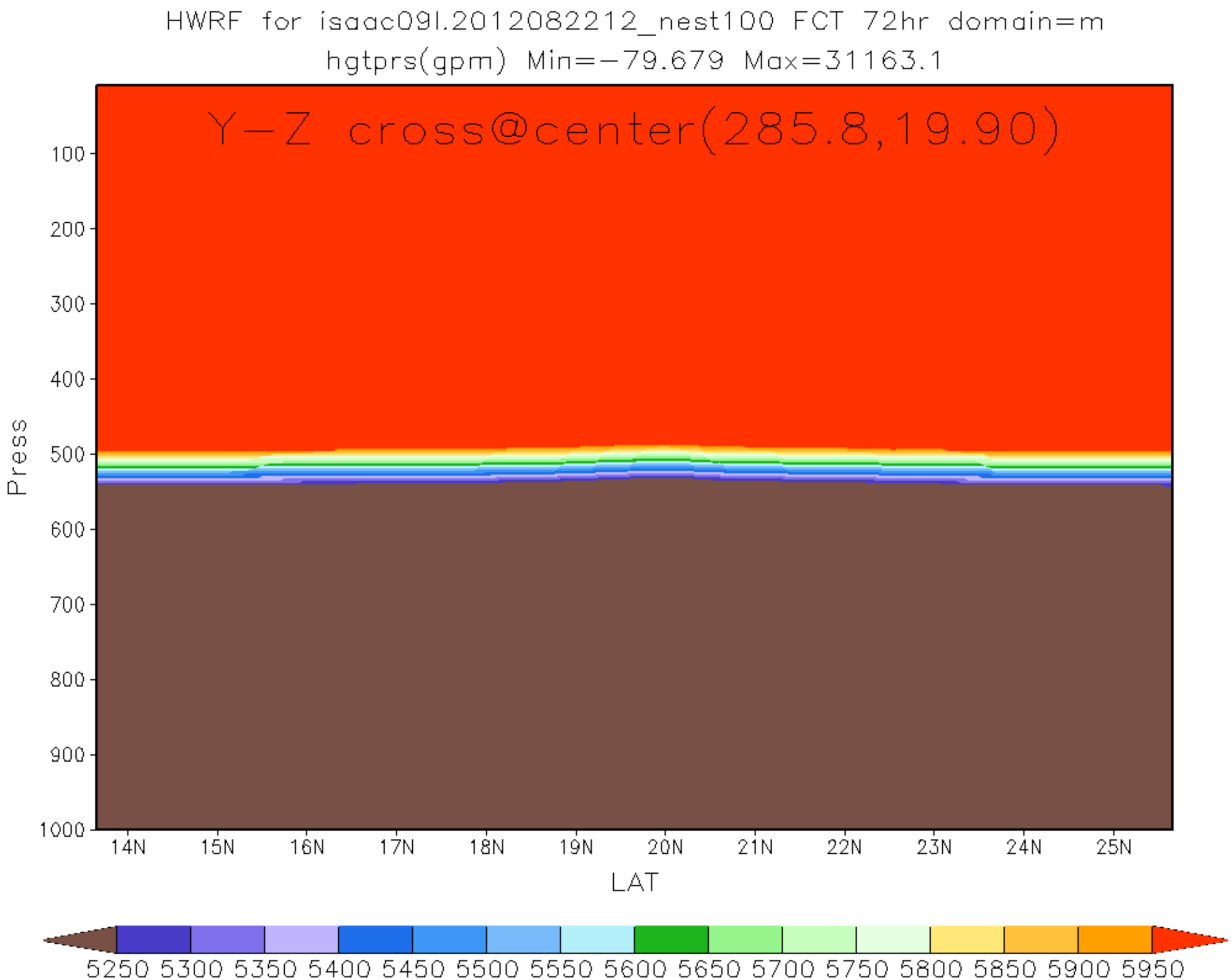
HWRF for isaac09l.2012082212_nest100 FCT 72hr domain=m
hgtprs(gpm) Min=-79.679 Max=31163.1
Y-Z cross@center(285.8,19.90)
Pressure
100
200
300
400
500
600
700
800
900
1000
14N
15N
16N
17N
18N
19N
20N
21N
22N
23N
24N
25N
LAT
5250 5300 5350 5400 5450 5500 5550 5600 5650 5700 5750 5800 5850 5900 5950

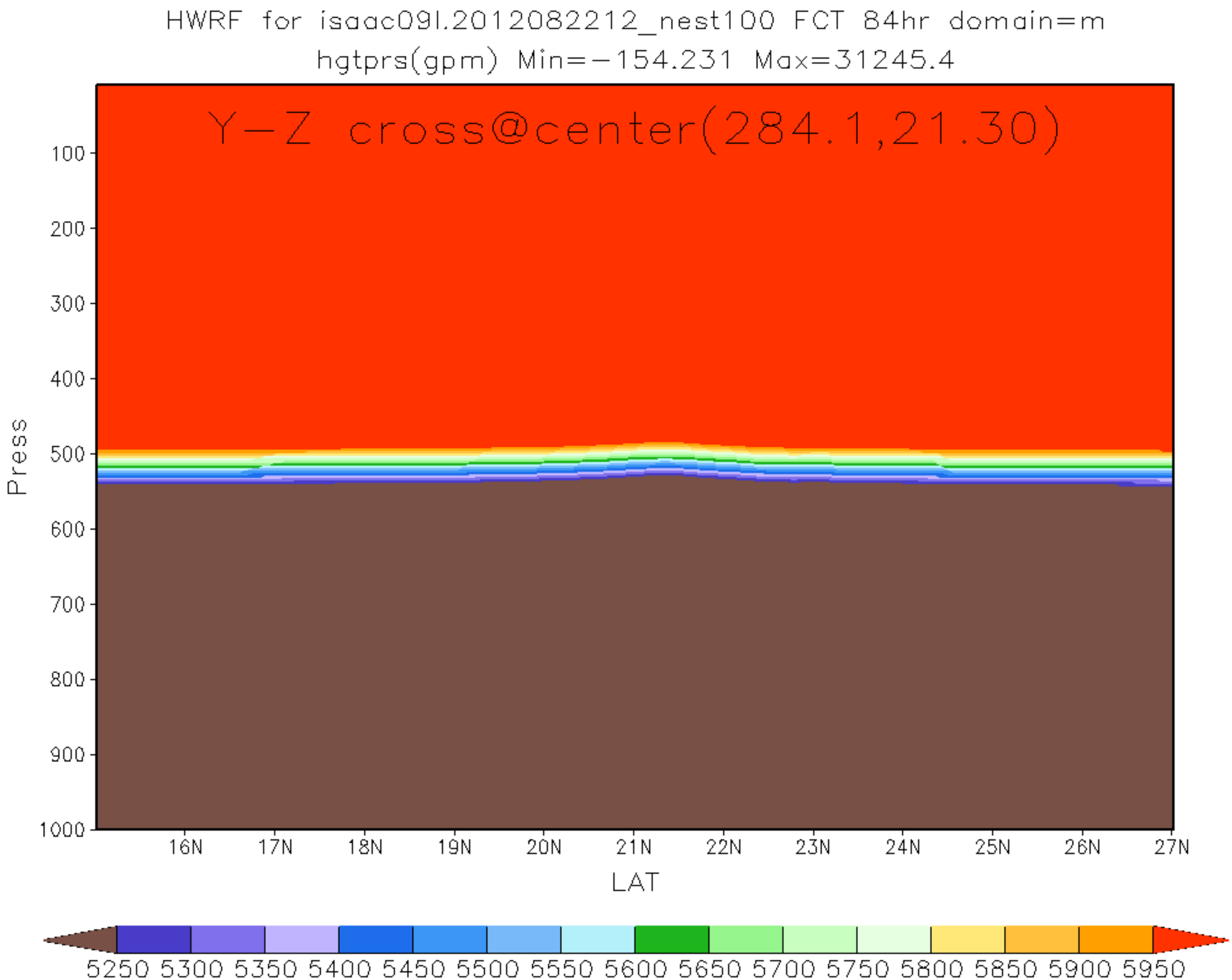
HWRF for isaac09l.2012082212_nest100 FCT 84hr domain=m
hgtprs(gpm) Min=-154.231 Max=31245.4
Y-Z cross@center(284.1,21.30)
Pressure
100
200
300
400
500
600
700
800
900
1000
16N
17N
18N
19N
20N
21N
22N
23N
24N
25N
26N
27N
LAT
5250 5300 5350 5400 5450 5500 5550 5600 5650 5700 5750 5800 5850 5900 5950

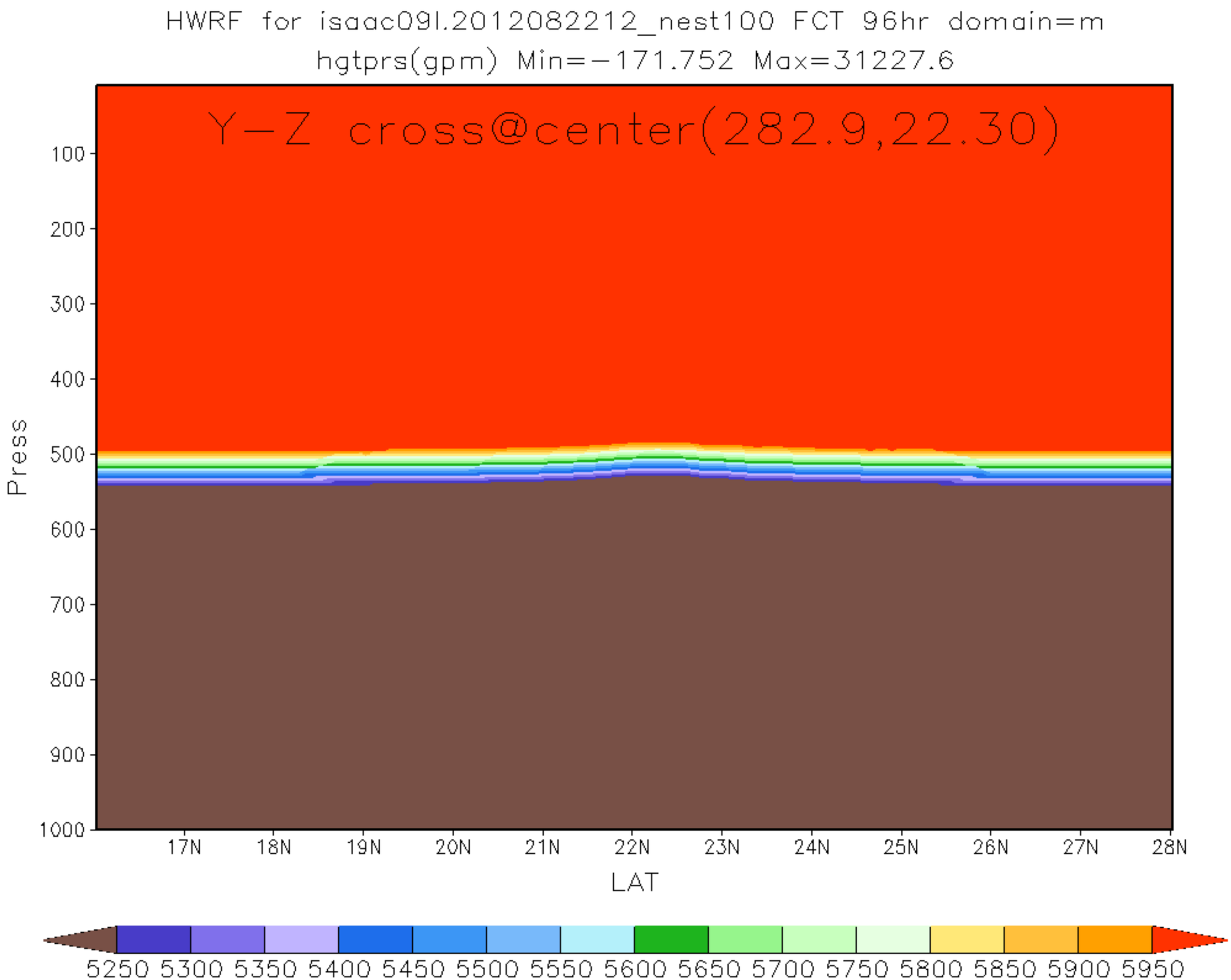
HWRF for isaac09l.2012082212_nest100 FCT 96hr domain=m
hgtprs(gpm) Min=-171.752 Max=31227.6
Y-Z cross@center(282.9,22.30)
Pressure
100
200
300
400
500
600
700
800
900
1000
17N
18N
19N
20N
21N
22N
23N
24N
25N
26N
27N
28N
LAT
5250 5300 5350 5400 5450 5500 5550 5600 5650 5700 5750 5800 5850 5900 5950

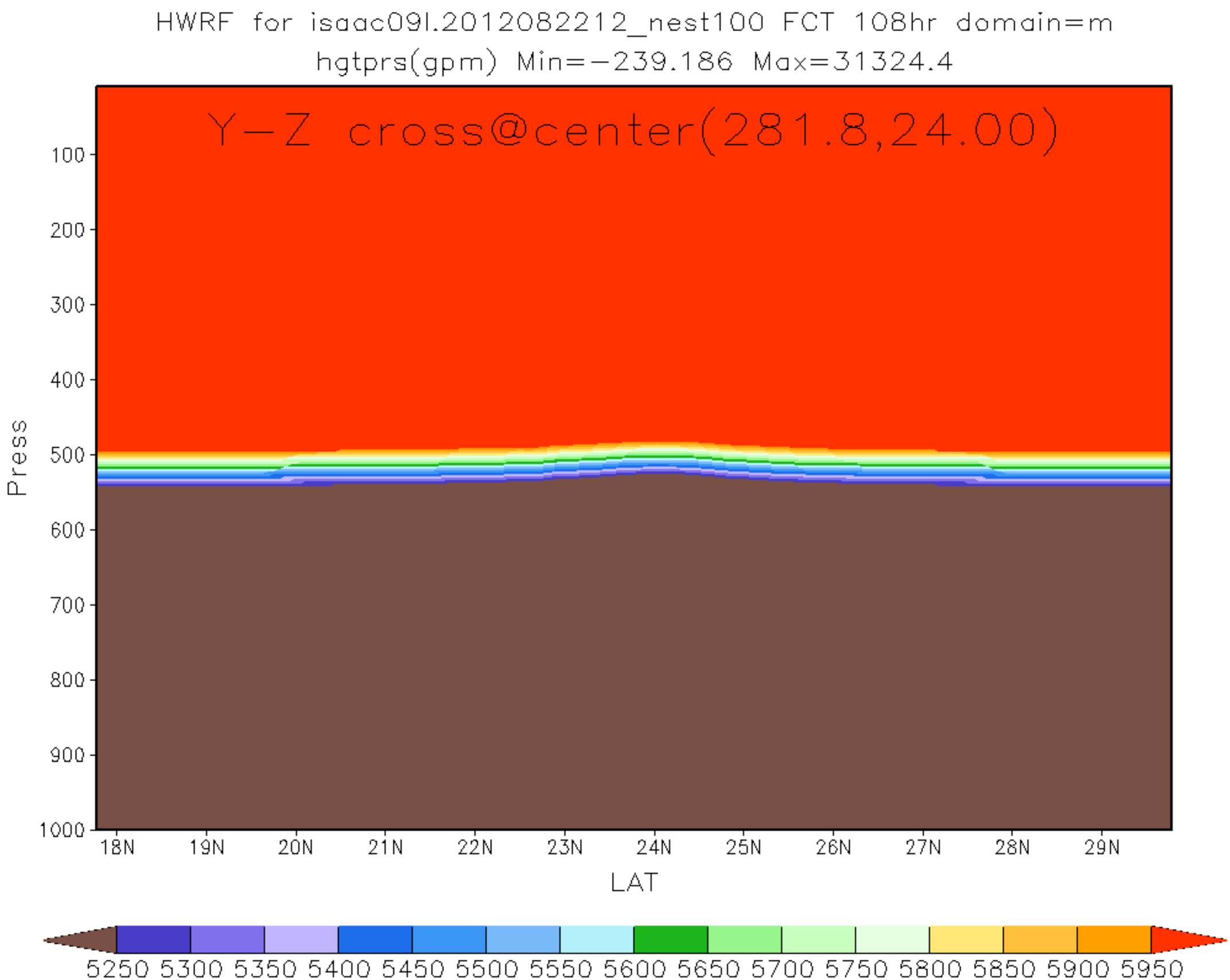
HWRF for isaac09l.2012082212_nest100 FCT 108hr domain=m
hgtprs(gpm) Min=-239.186 Max=31324.4
Y-Z cross@center(281.8,24.00)
Pressure
100
200
300
400
500
600
700
800
900
1000
18N
19N
20N
21N
22N
23N
24N
25N
26N
27N
28N
29N
LAT
5250 5300 5350 5400 5450 5500 5550 5600 5650 5700 5750 5800 5850 5900 5950

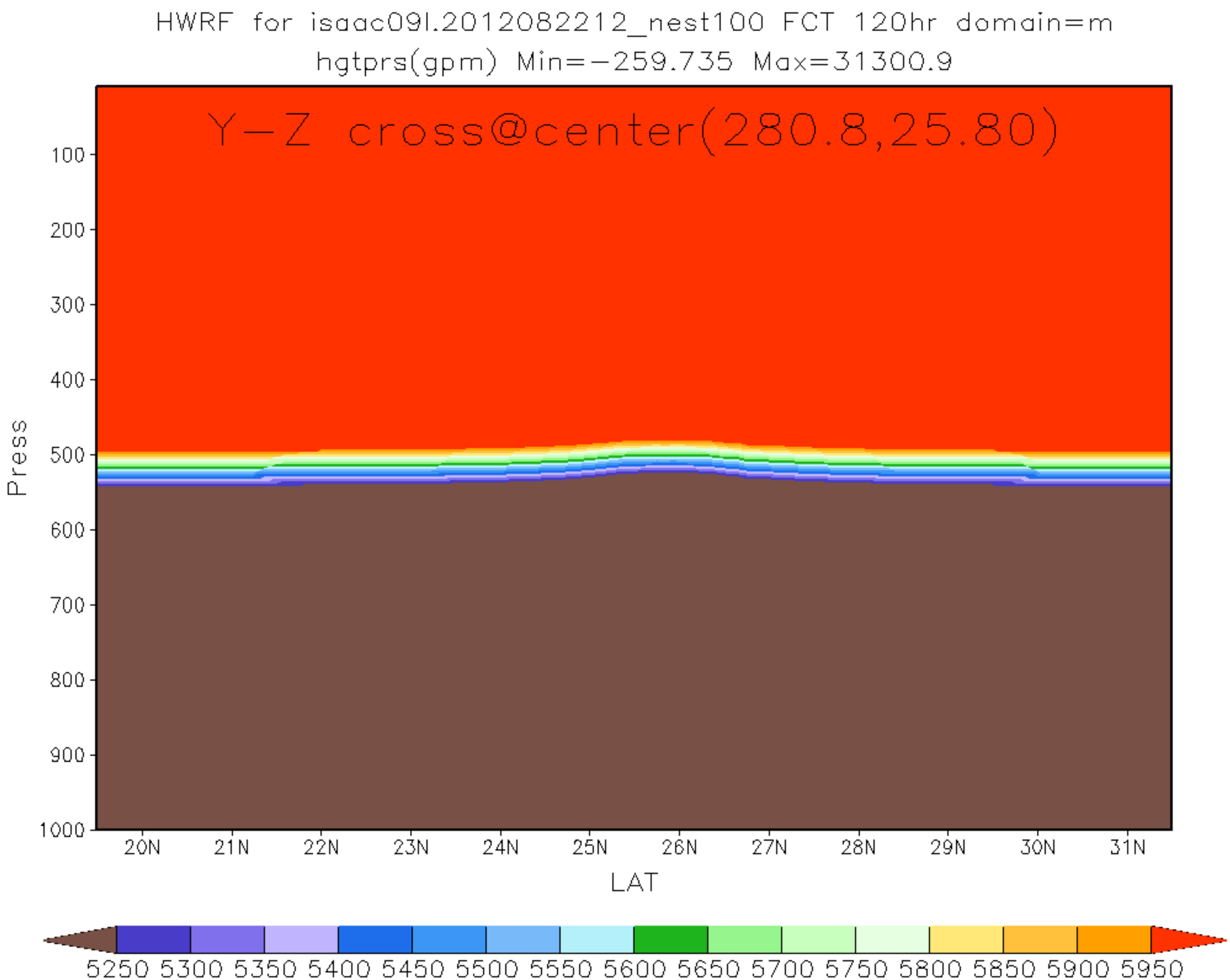
HWRF for isaac09l.2012082212_nest100 FCT 120hr domain=m
hgtprs(gpm) Min=-259.735 Max=31300.9
Y-Z cross@center(280.8,25.80)
Pressure
100
200
300
400
500
600
700
800
900
1000
20N
21N
22N
23N
24N
25N
26N
27N
28N
29N
30N
31N
LAT
5250 5300 5350 5400 5450 5500 5550 5600 5650 5700 5750 5800 5850 5900 5950