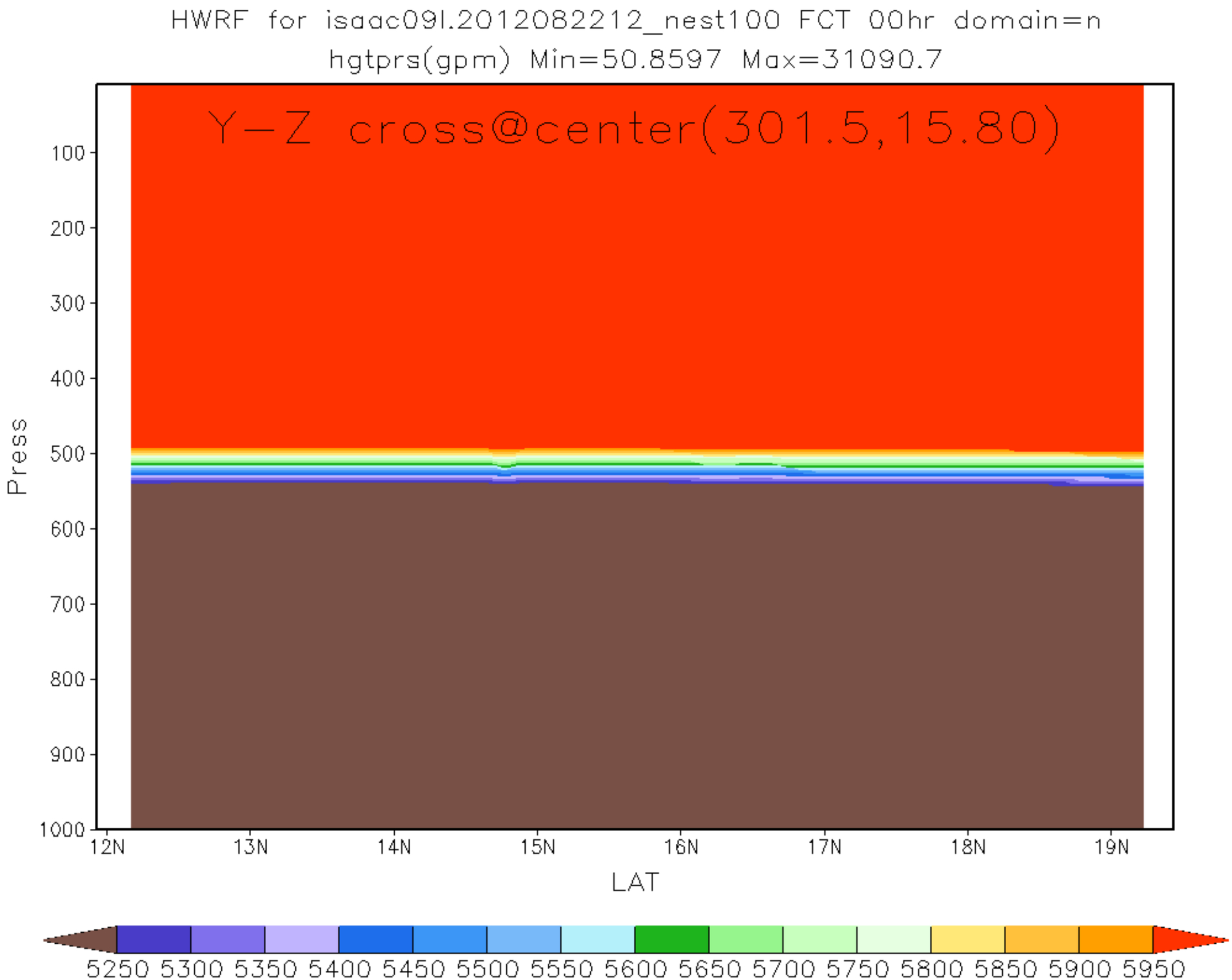
HWRF for isaac09l.2012082212_nest100 FCT 00hr domain=n
hgtprs(gpm) Min=50.8597 Max=31090.7
Y-Z cross@center(301.5,15.80)
Press
100
200
300
400
500
600
700
800
900
1000
12N
13N
14N
15N
16N
17N
18N
19N
LAT
5250 5300 5350 5400 5450 5500 5550 5600 5650 5700 5750 5800 5850 5900 5950

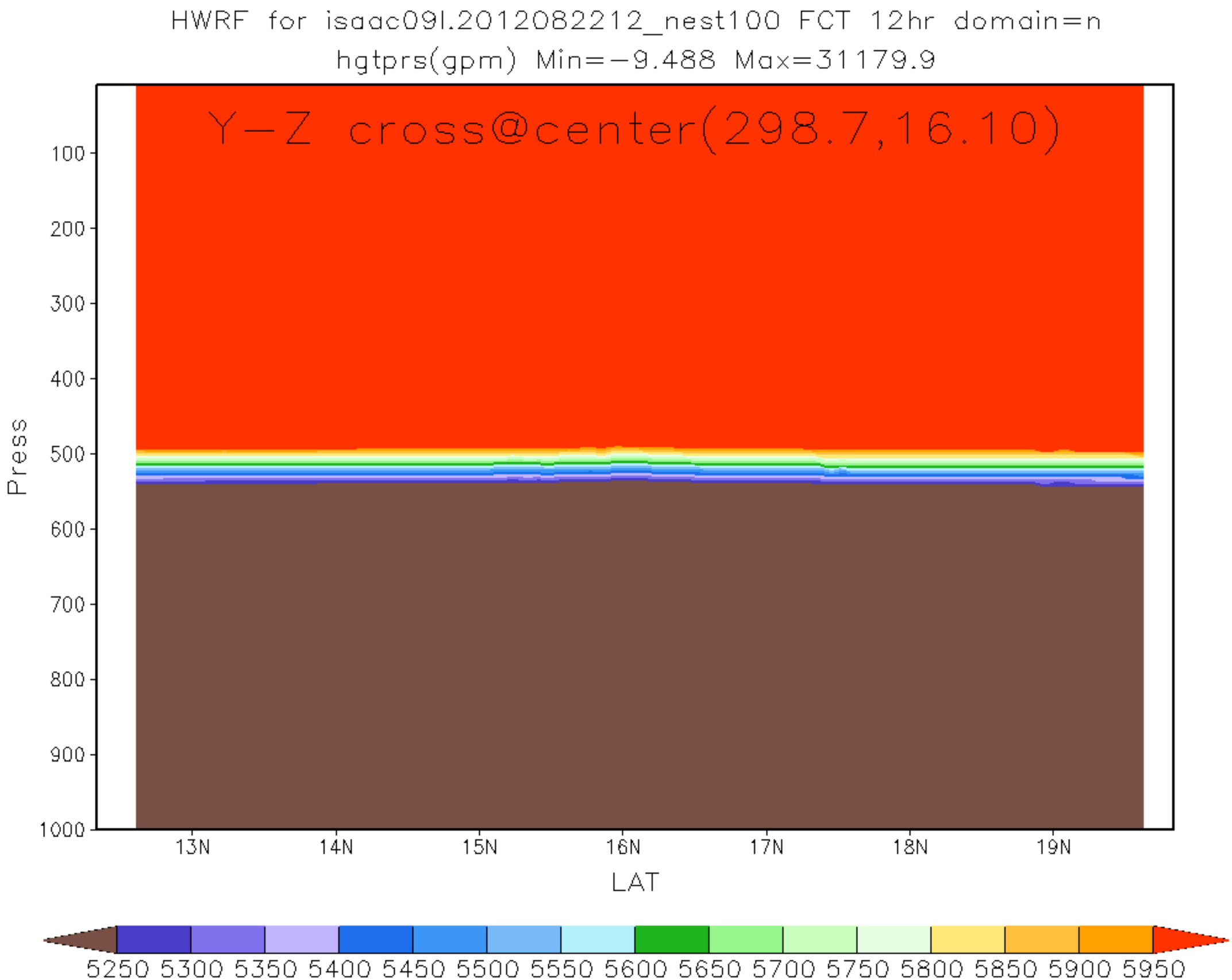
HWRF for isaac09l.2012082212_nest100 FCT 12hr domain=n
hgtprs(gpm) Min=-9.488 Max=31179.9
Y-Z cross@center(298.7,16.10)
Pressure
100
200
300
400
500
600
700
800
900
1000
13N
14N
15N
16N
17N
18N
19N
LAT
5250 5300 5350 5400 5450 5500 5550 5600 5650 5700 5750 5800 5850 5900 5950

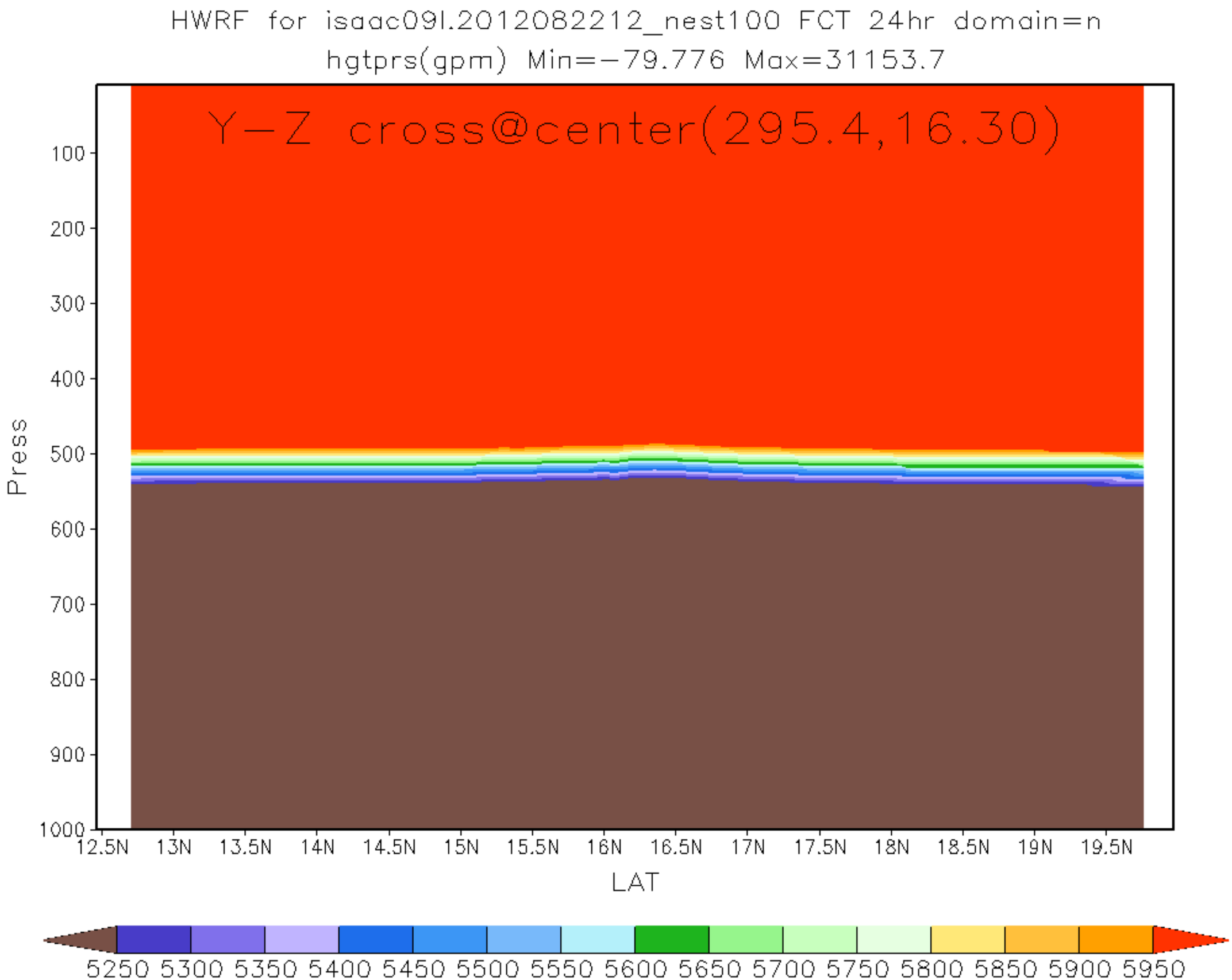
HWRF for isaac09l.2012082212_nest100 FCT 24hr domain=n
hgtprs(gpm) Min=-79.776 Max=31153.7
Y-Z cross@center(295.4,16.30)
Pressure
100
200
300
400
500
600
700
800
900
1000
12.5N
13N
13.5N
14N
14.5N
15N
15.5N
16N
16.5N
17N
17.5N
18N
18.5N
19N
19.5N
LAT
5250 5300 5350 5400 5450 5500 5550 5600 5650 5700 5750 5800 5850 5900 5950

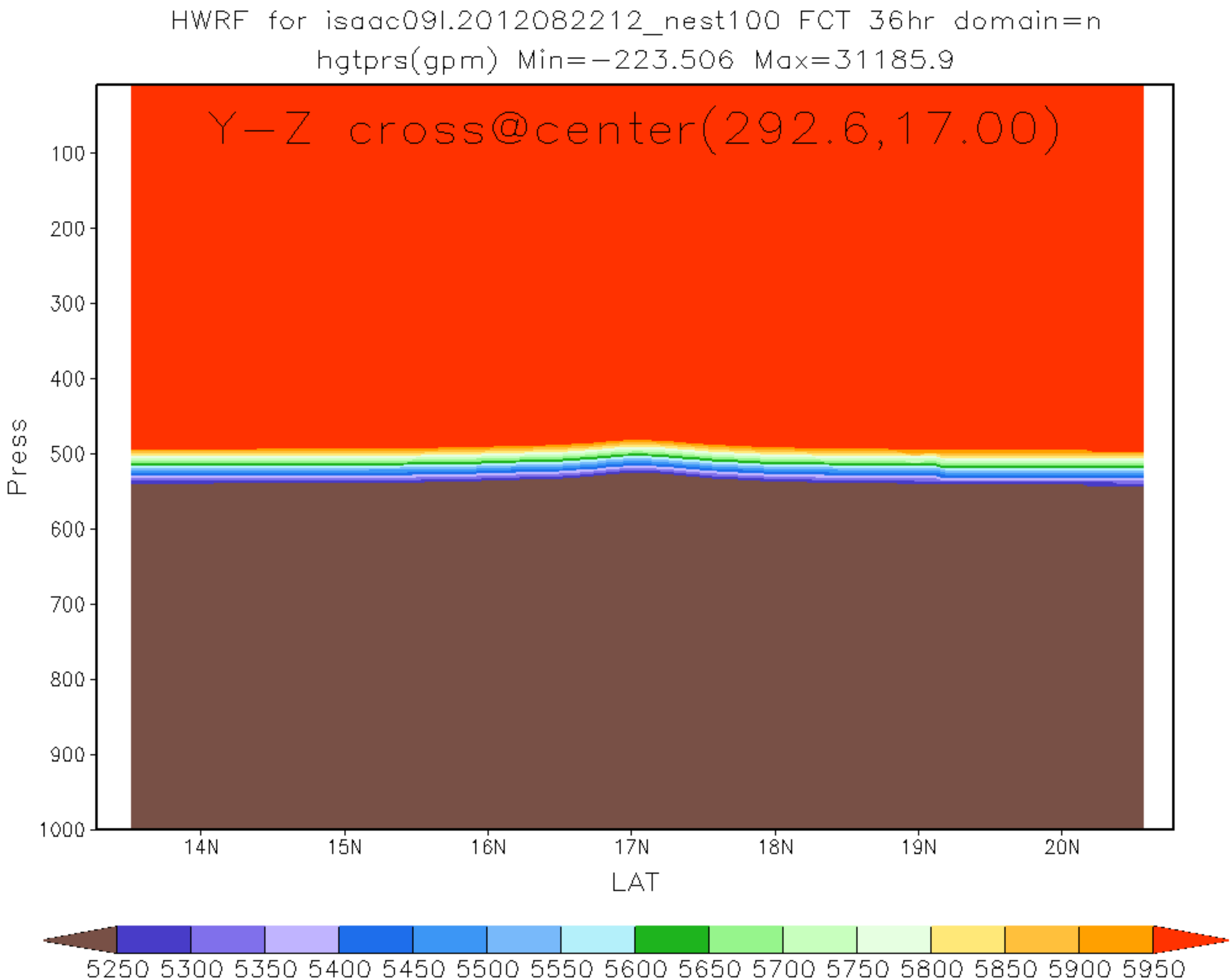
HWRF for isaac09l.2012082212_nest100 FCT 36hr domain=n
hgtprs(gpm) Min=-223.506 Max=31185.9
Y-Z cross@center(292.6,17.00)
Pressure
100
200
300
400
500
600
700
800
900
1000
14N
15N
16N
17N
18N
19N
20N
LAT
5250 5300 5350 5400 5450 5500 5550 5600 5650 5700 5750 5800 5850 5900 5950

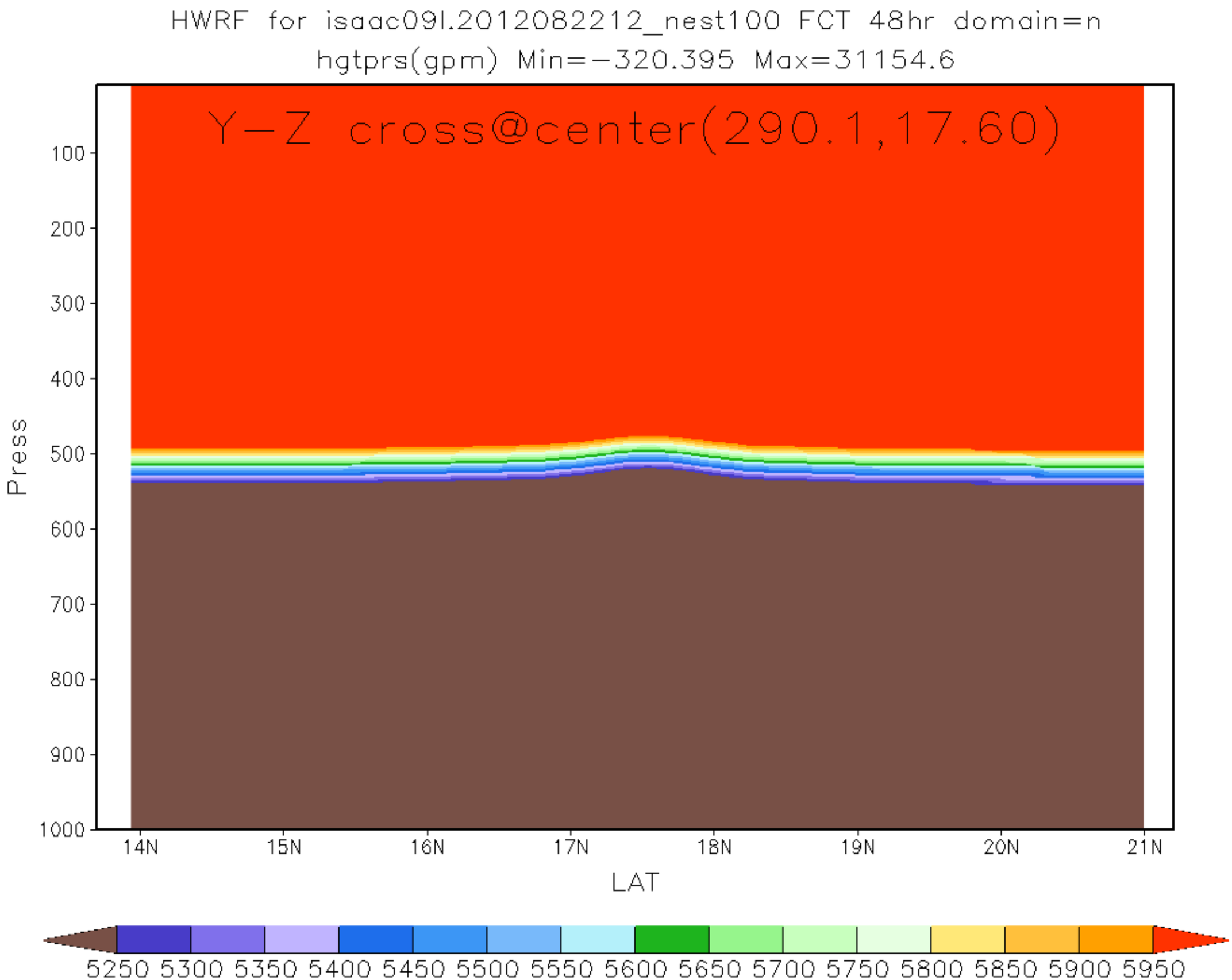
HWRF for isaac09l.2012082212_nest100 FCT 48hr domain=n
hgtprs(gpm) Min=-320.395 Max=31154.6
Y-Z cross@center(290.1,17.60)
Pressure
100
200
300
400
500
600
700
800
900
1000
14N
15N
16N
17N
18N
19N
20N
21N
LAT
5250 5300 5350 5400 5450 5500 5550 5600 5650 5700 5750 5800 5850 5900 5950

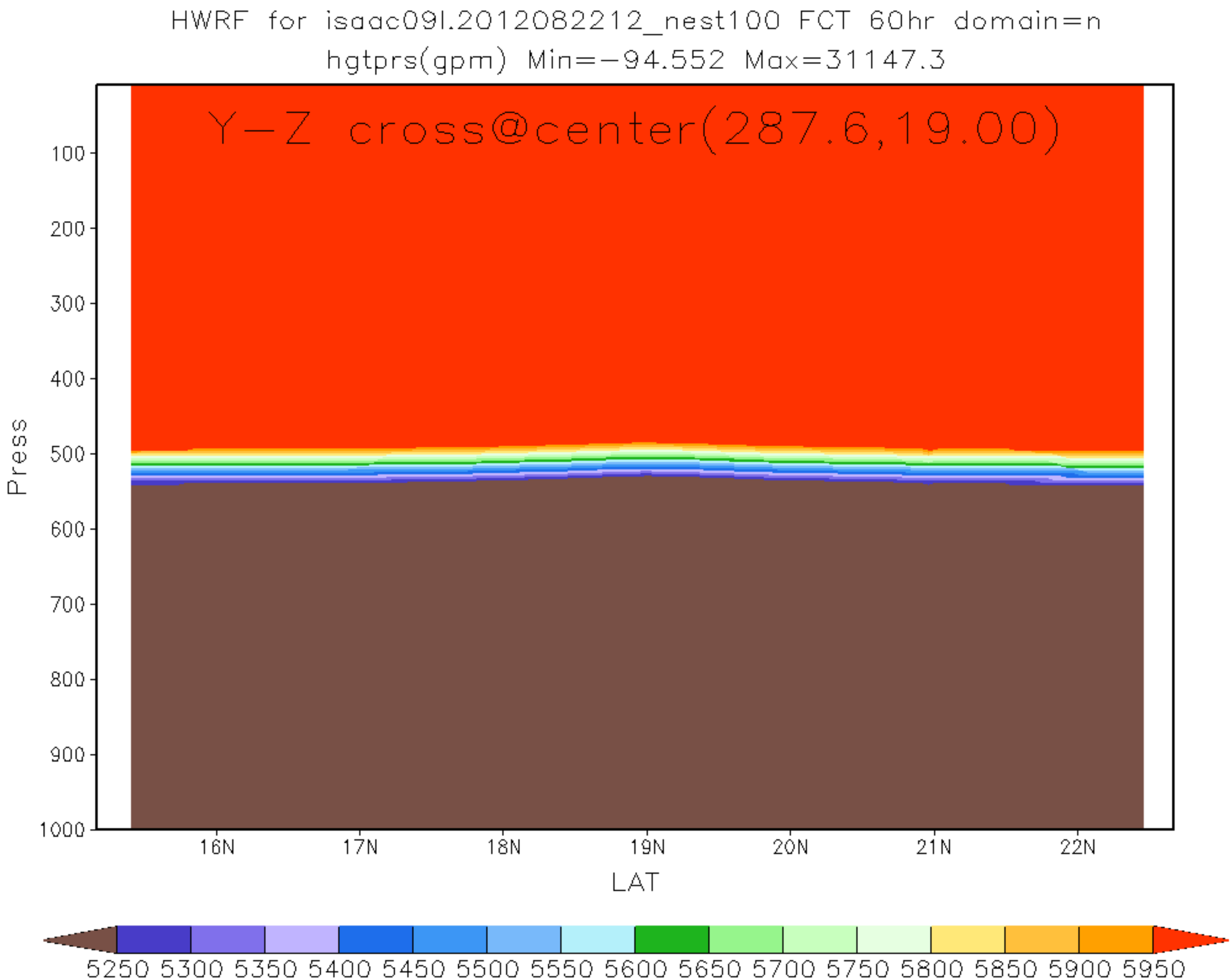
HWRF for isaac09l.2012082212_nest100 FCT 60hr domain=n
hgtprs(gpm) Min=-94.552 Max=31147.3
Y-Z cross@center(287.6,19.00)
Pressure
100
200
300
400
500
600
700
800
900
1000
16N
17N
18N
19N
20N
21N
22N
LAT
5250 5300 5350 5400 5450 5500 5550 5600 5650 5700 5750 5800 5850 5900 5950

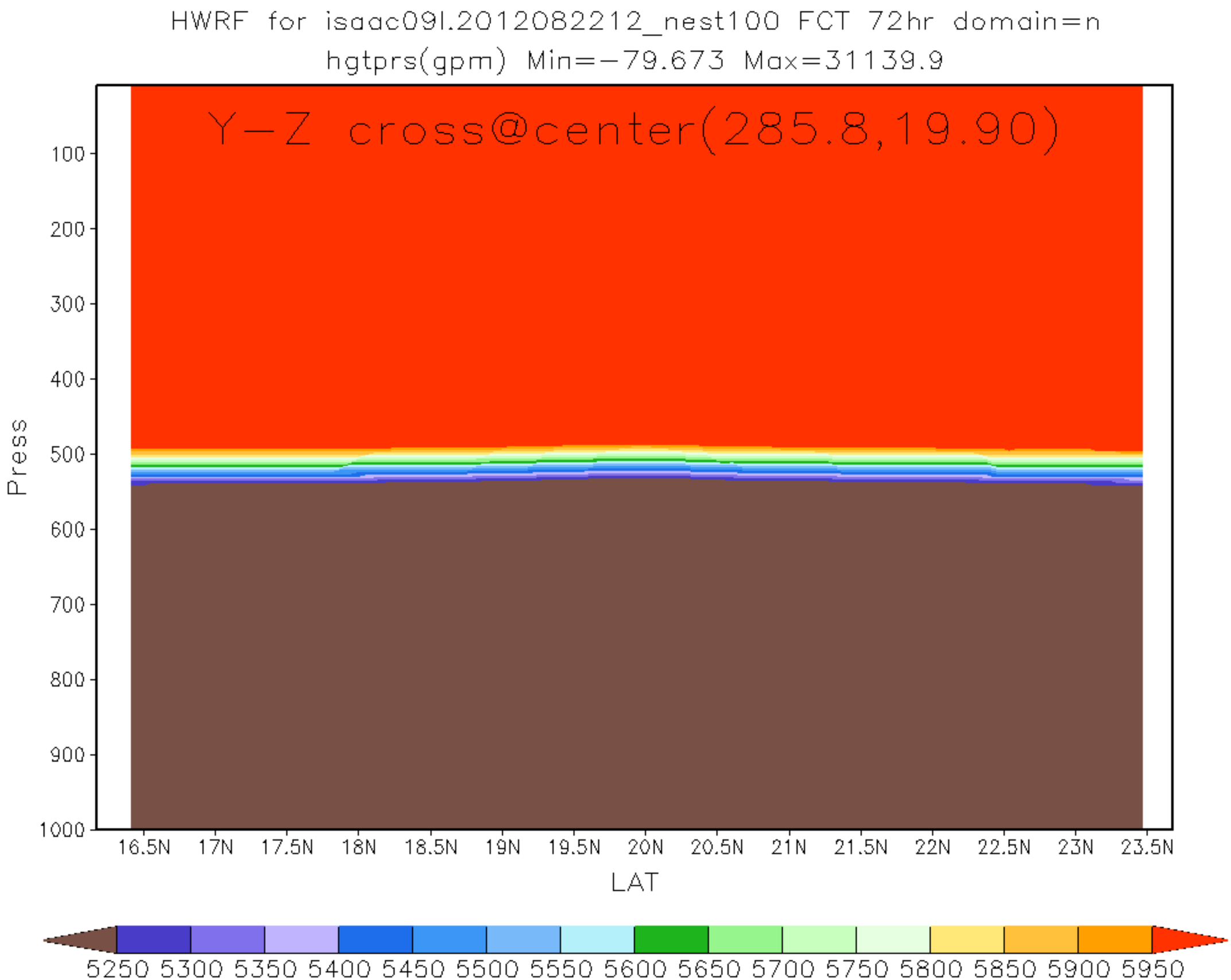
HWRF for isaac09l.2012082212_nest100 FCT 72hr domain=n
hgtprs(gpm) Min=-79.673 Max=31139.9
Y-Z cross@center(285.8,19.90)
Pressure
100
200
300
400
500
600
700
800
900
1000
16.5N 17N 17.5N 18N 18.5N 19N 19.5N 20N 20.5N 21N 21.5N 22N 22.5N 23N 23.5N
LAT
5250 5300 5350 5400 5450 5500 5550 5600 5650 5700 5750 5800 5850 5900 5950

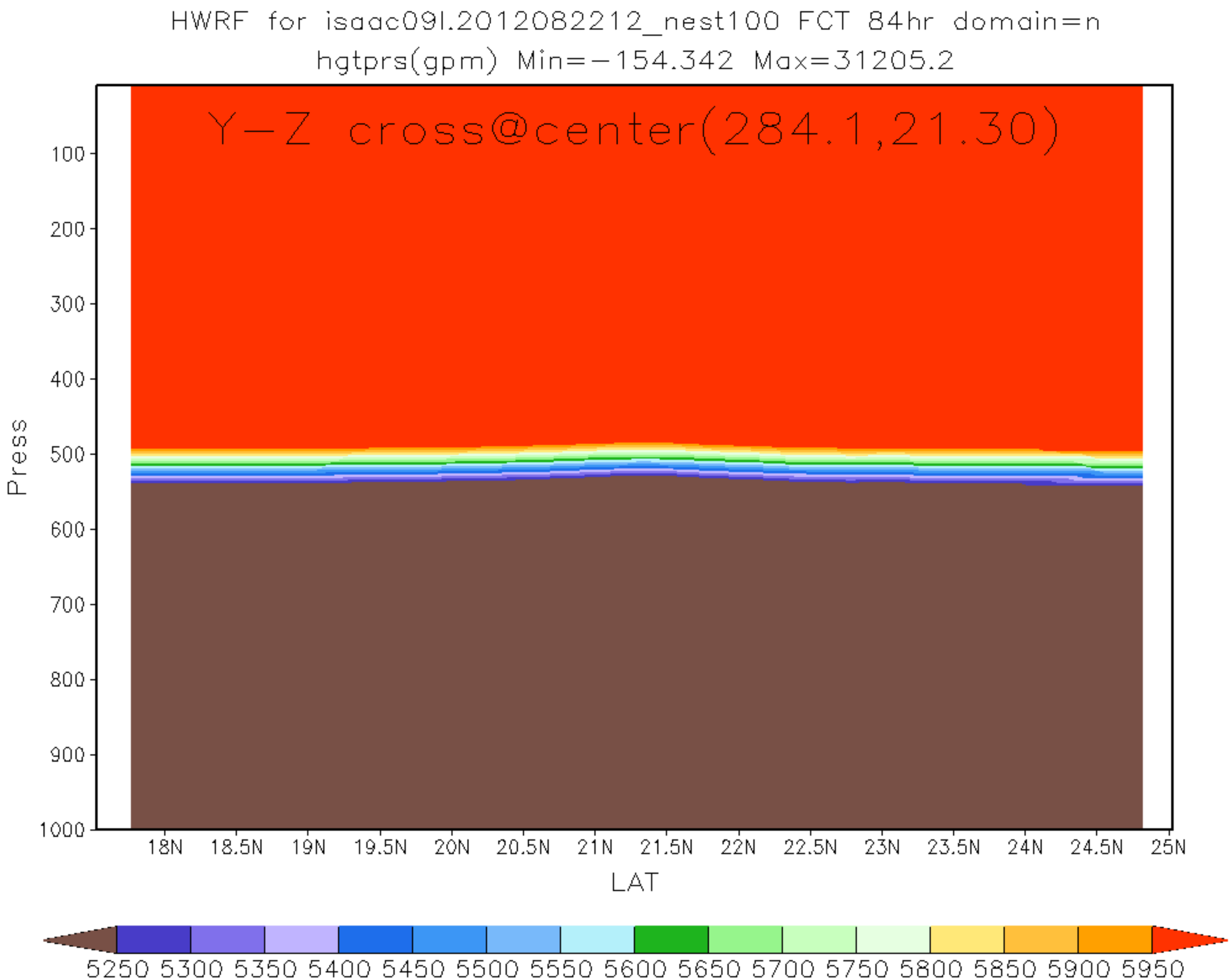
HWRF for isaac09l.2012082212_nest100 FCT 84hr domain=n
hgtprs(gpm) Min=-154.342 Max=31205.2
Y-Z cross@center(284.1,21.30)
Pressure
100
200
300
400
500
600
700
800
900
1000
18N
18.5N
19N
19.5N
20N
20.5N
21N
21.5N
22N
22.5N
23N
23.5N
24N
24.5N
25N
LAT
5250 5300 5350 5400 5450 5500 5550 5600 5650 5700 5750 5800 5850 5900 5950

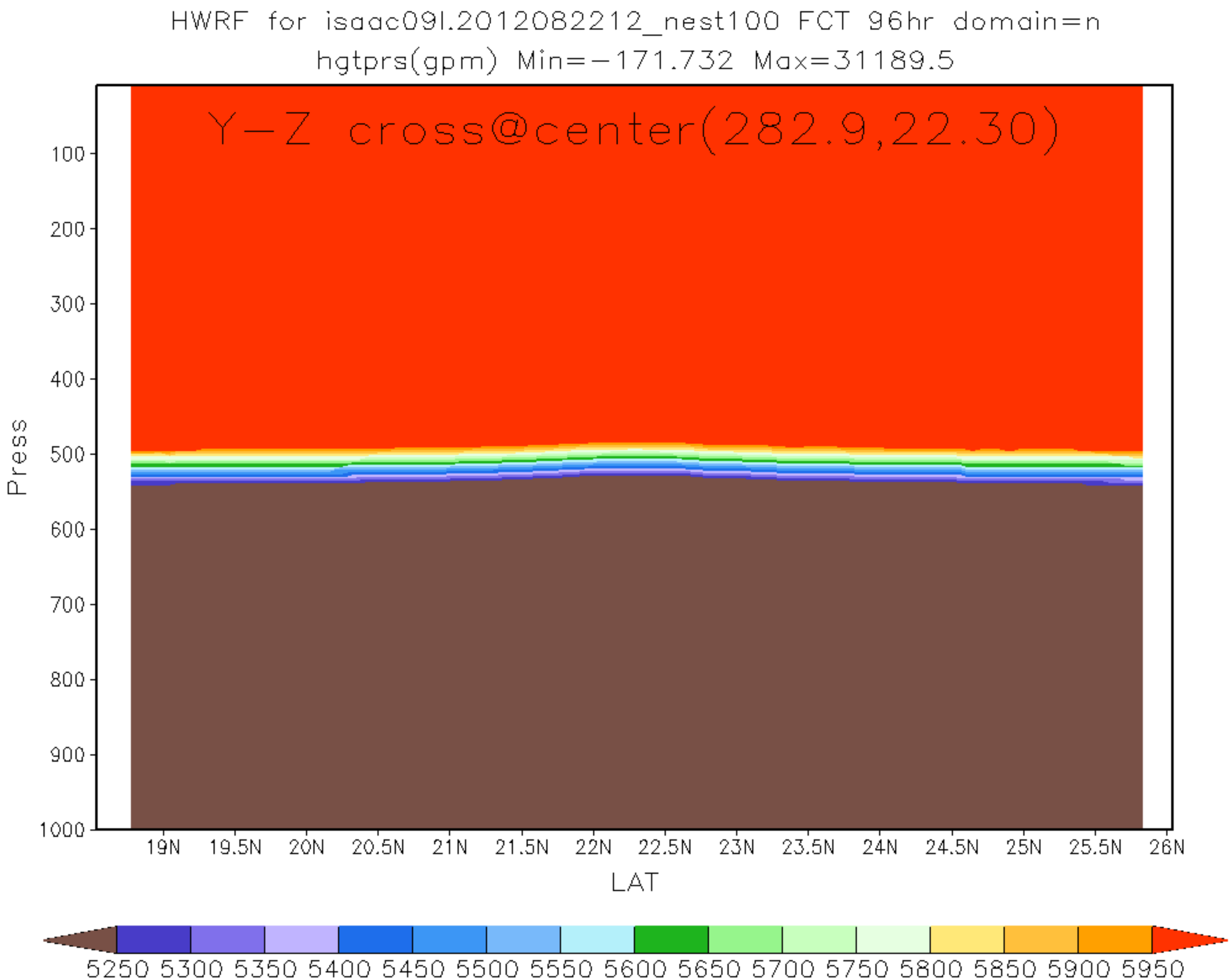
HWRF for isaac09l.2012082212_nest100 FCT 96hr domain=n
hgtprs(gpm) Min=-171.732 Max=31189.5
Y-Z cross@center(282.9,22.30)
Pressure
100
200
300
400
500
600
700
800
900
1000
19N
19.5N
20N
20.5N
21N
21.5N
22N
22.5N
23N
23.5N
24N
24.5N
25N
25.5N
26N
LAT
5250 5300 5350 5400 5450 5500 5550 5600 5650 5700 5750 5800 5850 5900 5950

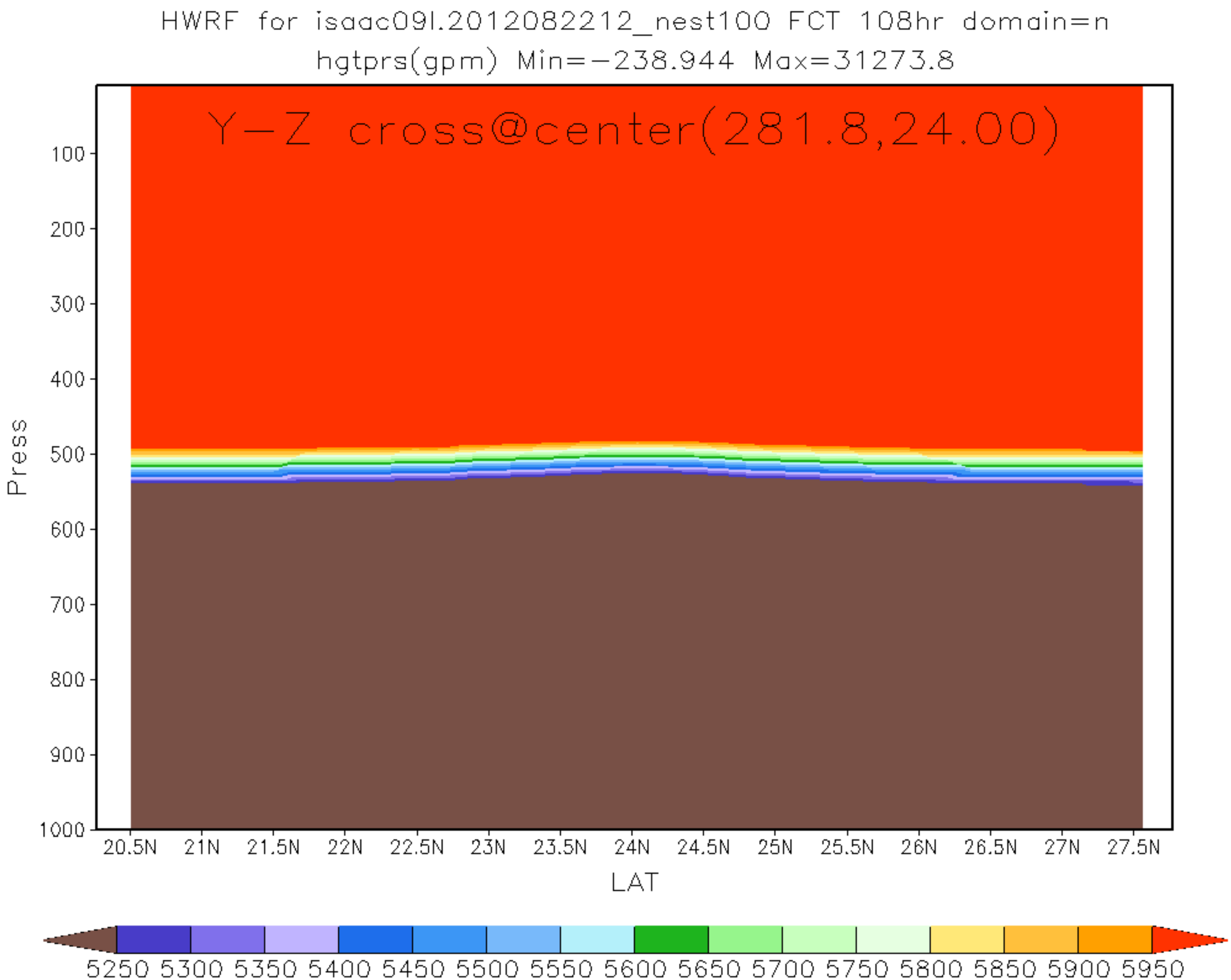
HWRF for isaac09l.2012082212_nest100 FCT 108hr domain=n
hgtprs(gpm) Min=-238.944 Max=31273.8
Y-Z cross@center(281.8,24.00)
Pressure
100
200
300
400
500
600
700
800
900
1000
20.5N 21N 21.5N 22N 22.5N 23N 23.5N 24N 24.5N 25N 25.5N 26N 26.5N 27N 27.5N
LAT
5250 5300 5350 5400 5450 5500 5550 5600 5650 5700 5750 5800 5850 5900 5950

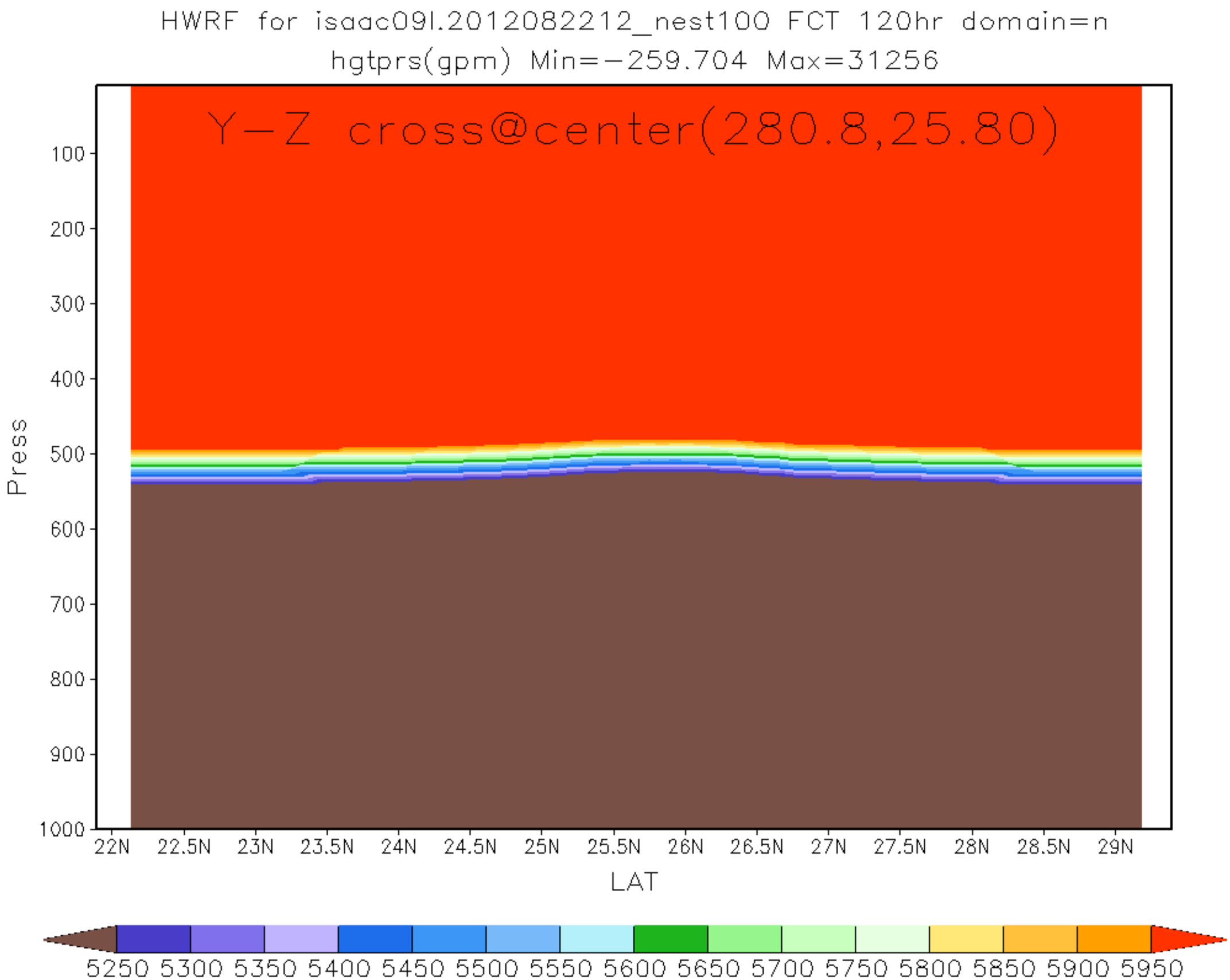
HWRF for isaac09l.2012082212_nest100 FCT 120hr domain=n
hgtprs(gpm) Min=-259.704 Max=31256
Y-Z cross@center(280.8,25.80)
Pressure
100
200
300
400
500
600
700
800
900
1000
22N
22.5N
23N
23.5N
24N
24.5N
25N
25.5N
26N
26.5N
27N
27.5N
28N
28.5N
29N
LAT
5250 5300 5350 5400 5450 5500 5550 5600 5650 5700 5750 5800 5850 5900 5950