HWRF for isaac09l.2012082212_nest100 FCT 00hr domain=m
tcolcclm (kg/m/m) Min=0 Max=0

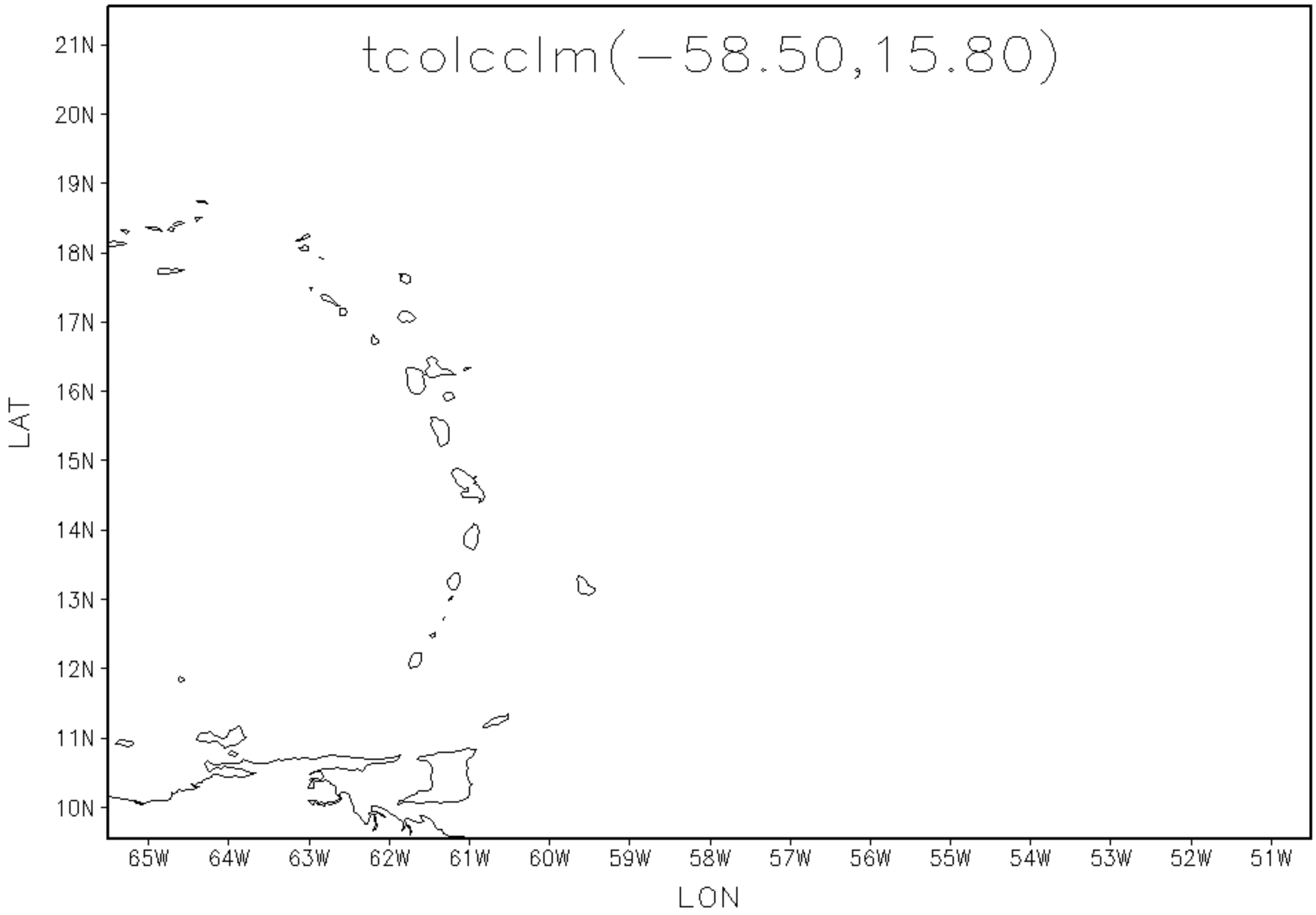

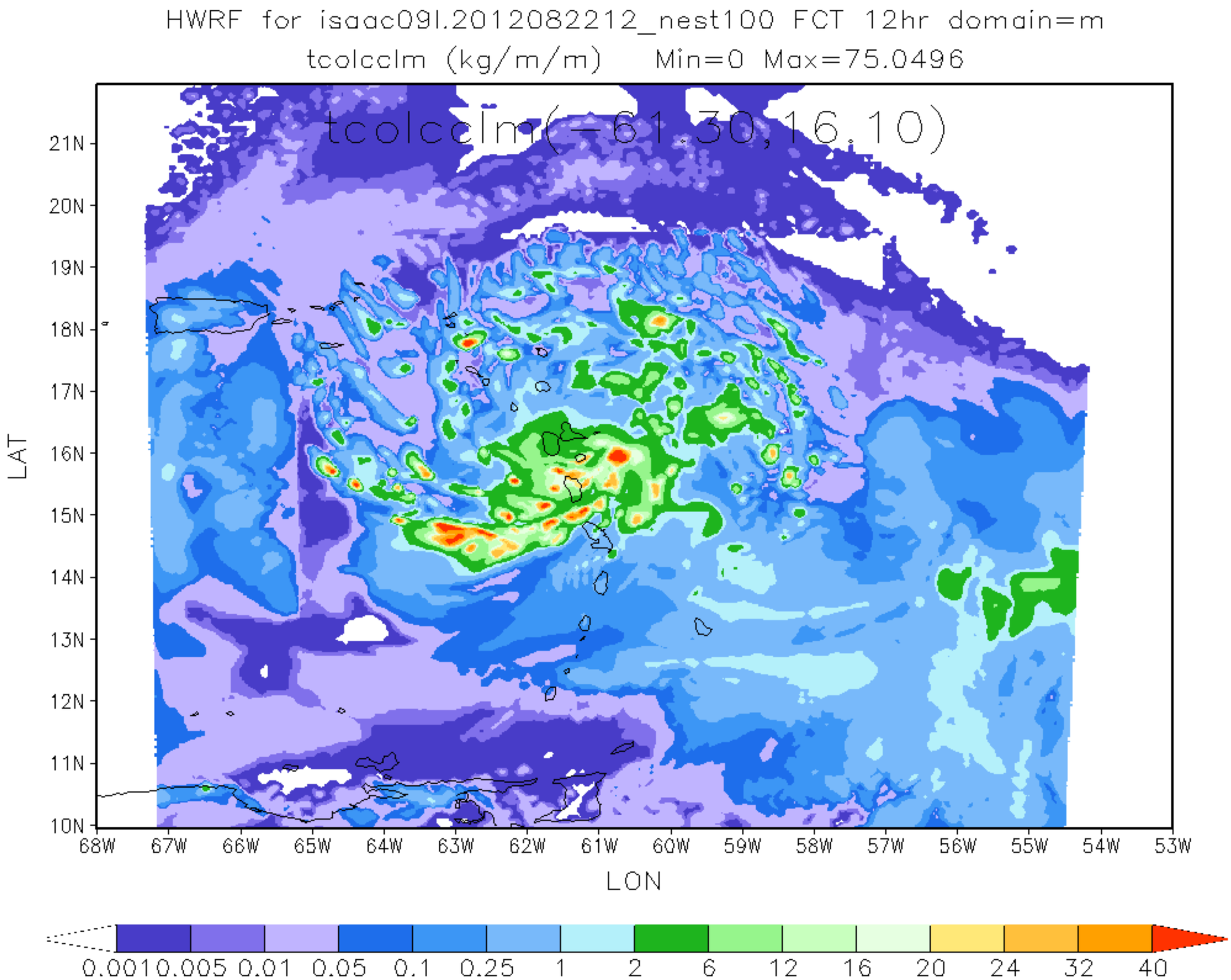
HWRF for isaac09l.2012082212_nest100 FCT 12hr domain=m
tcolcclm (kg/m/m) Min=0 Max=75.0496
tcolcclm(-61.30,16.10)
21N
20N
19N
18N
17N
16N
15N
14N
13N
12N
11N
10N
LAT
68W
67W
66W
65W
64W
63W
62W
61W
60W
59W
58W
57W
56W
55W
54W
53W
LON
0.001
0.005
0.01
0.05
0.1
0.25
1
2
6
12
16
20
24
32
40

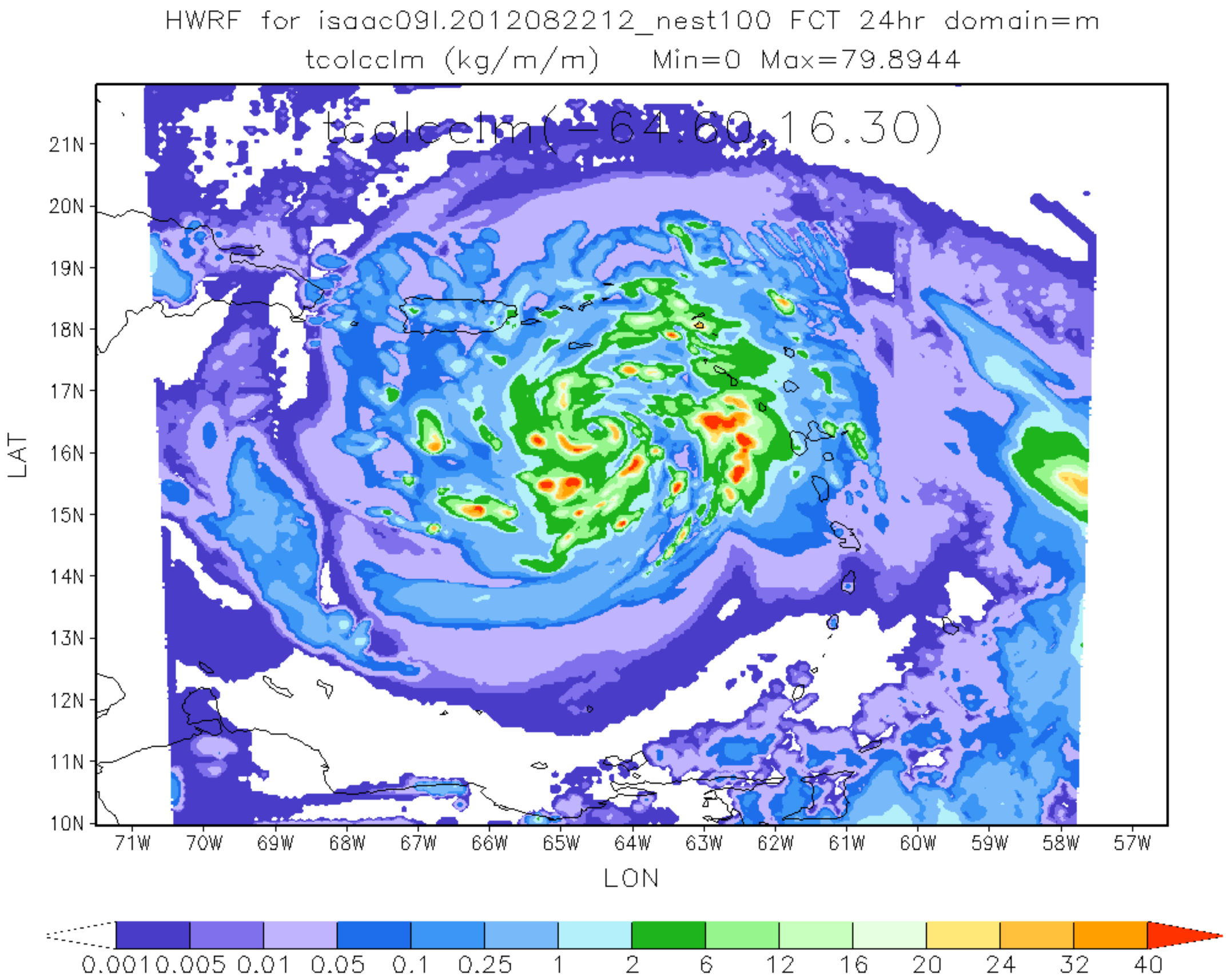
HWRF for isaac09l.2012082212_nest100 FCT 24hr domain=m
tcolcclm (kg/m/m) Min=0 Max=79.8944
tcolcclm(-64.60,16.30)
21N
20N
19N
18N
17N
16N
15N
14N
13N
12N
11N
10N
LAT
71W
70W
69W
68W
67W
66W
65W
64W
63W
62W
61W
60W
59W
58W
57W
LON
0.001
0.005
0.01
0.05
0.1
0.25
1
2
6
12
16
20
24
32
40


HWRF for isaac09l.2012082212_nest100 FCT 36hr domain=m
tcolcclm (kg/m/m) Min=0 Max=70.8128
tcolcclm(-67.40,17.00)
22N
21N
20N
19N
18N
17N
16N
15N
14N
13N
12N
11N
LAT
74W
73W
72W
71W
70W
69W
68W
67W
66W
65W
64W
63W
62W
61W
60W
LON
0.001 0.005 0.01 0.05 0.1 0.25 1 2 6 12 16 20 24 32 40


HWRF for isaac09l.2012082212_nest100 FCT 48hr domain=m
tcolcclm (kg/m/m) Min=0 Max=69.6288
tcolcclm(-69.90,17.60)
22N
21N
20N
19N
18N
17N
16N
15N
14N
13N
12N
11N
LAT
76W
75W
74W
73W
72W
71W
70W
69W
68W
67W
66W
65W
64W
63W
62W
LON
0.001 0.005 0.01 0.05 0.1 0.25 1 2 6 12 16 20 24 32 40

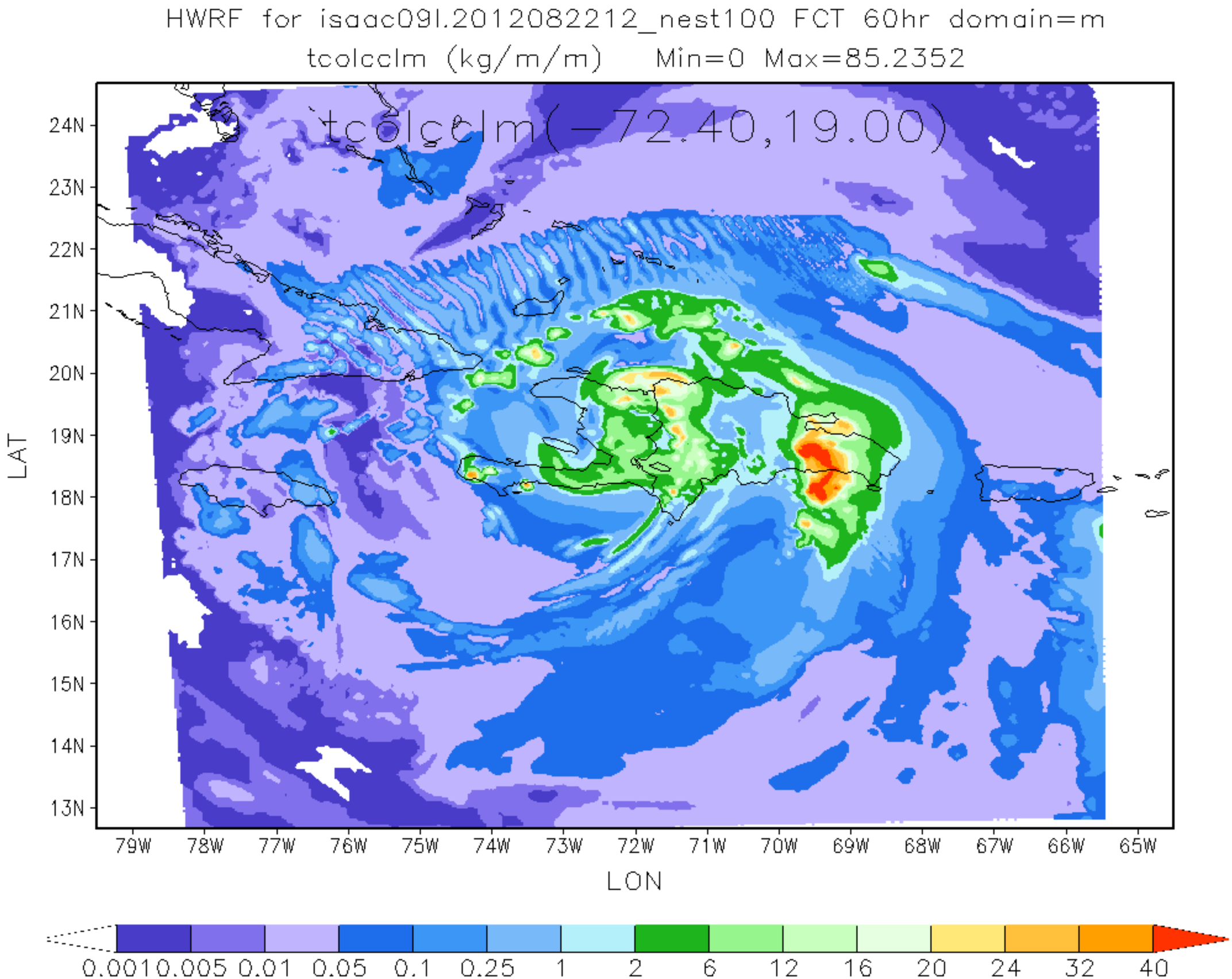
HWRF for isaac09l.2012082212_nest100 FCT 60hr domain=m
tcolcclm (kg/m/m) Min=0 Max=85.2352
tcolcclm(-72.40,19.00)
24N
23N
22N
21N
20N
19N
18N
17N
16N
15N
14N
13N
LAT
79W
78W
77W
76W
75W
74W
73W
72W
71W
70W
69W
68W
67W
66W
65W
LON
0.001
0.005
0.01
0.05
0.1
0.25
1
2
6
12
16
20
24
32
40

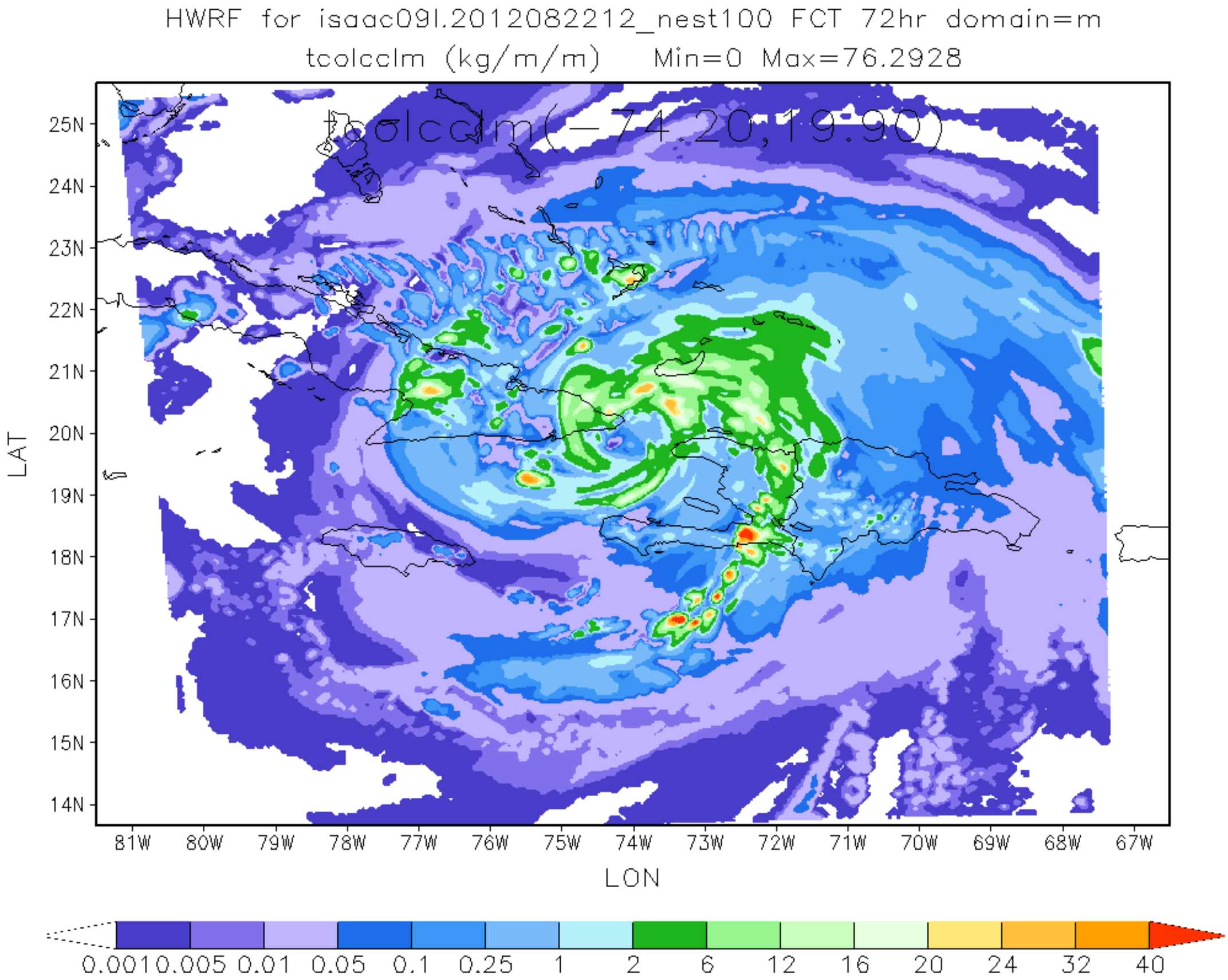
HWRF for isaac09l.2012082212_nest100 FCT 72hr domain=m
tcolcclm (kg/m/m) Min=0 Max=76.2928
tcolcclm(-74.20,19.90)
25N
24N
23N
22N
21N
20N
19N
18N
17N
16N
15N
14N
LAT
81W
80W
79W
78W
77W
76W
75W
74W
73W
72W
71W
70W
69W
68W
67W
LON
0.001
0.005
0.01
0.05
0.1
0.25
1
2
6
12
16
20
24
32
40

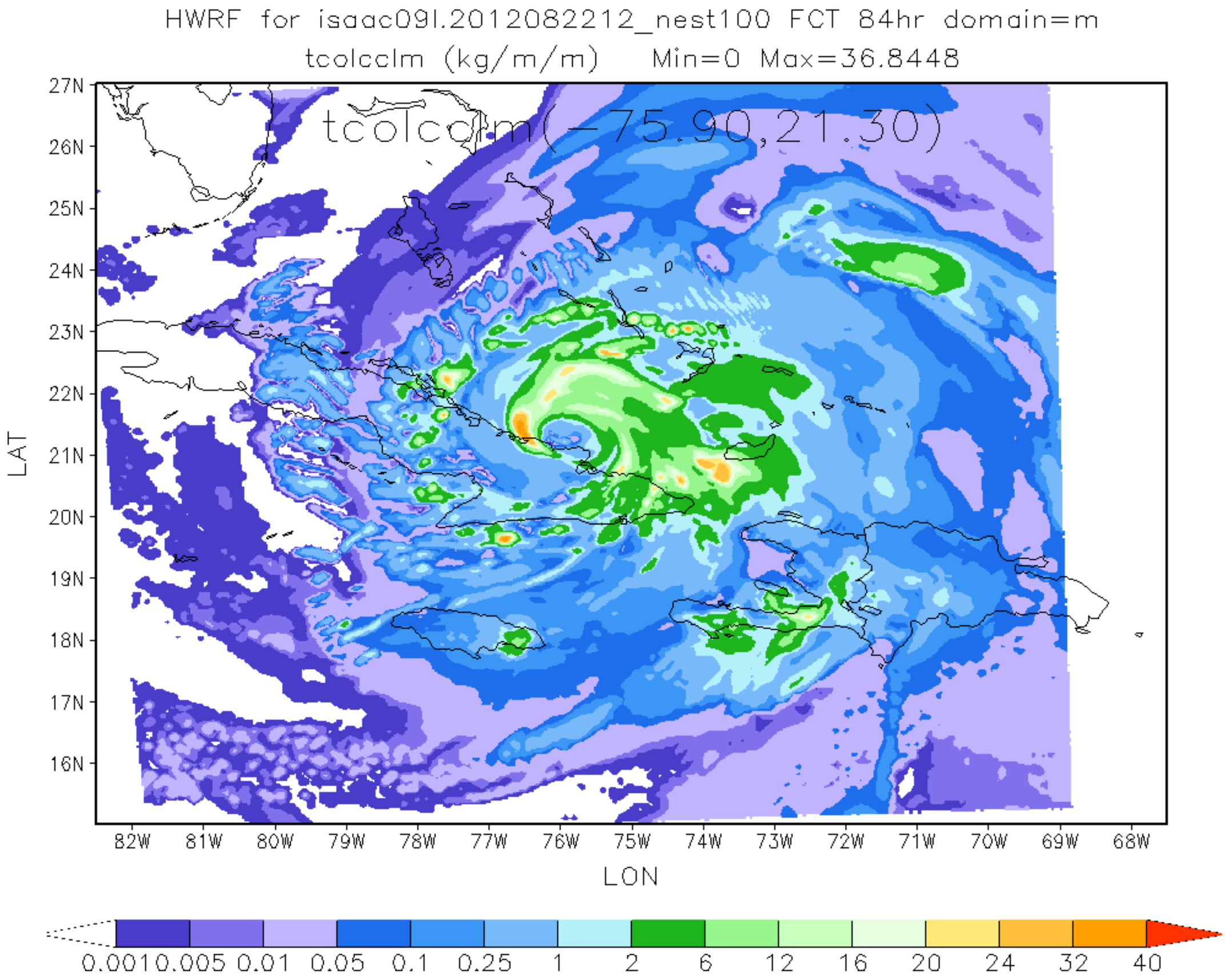
HWRF for isaac09l.2012082212_nest100 FCT 84hr domain=m
tcolcclm (kg/m/m) Min=0 Max=36.8448
tcolcclm(-75.90,21.30)
27N
26N
25N
24N
23N
22N
21N
20N
19N
18N
17N
16N
LAT
82W
81W
80W
79W
78W
77W
76W
75W
74W
73W
72W
71W
70W
69W
68W
LON
0.001
0.005
0.01
0.05
0.1
0.25
1
2
6
12
16
20
24
32
40

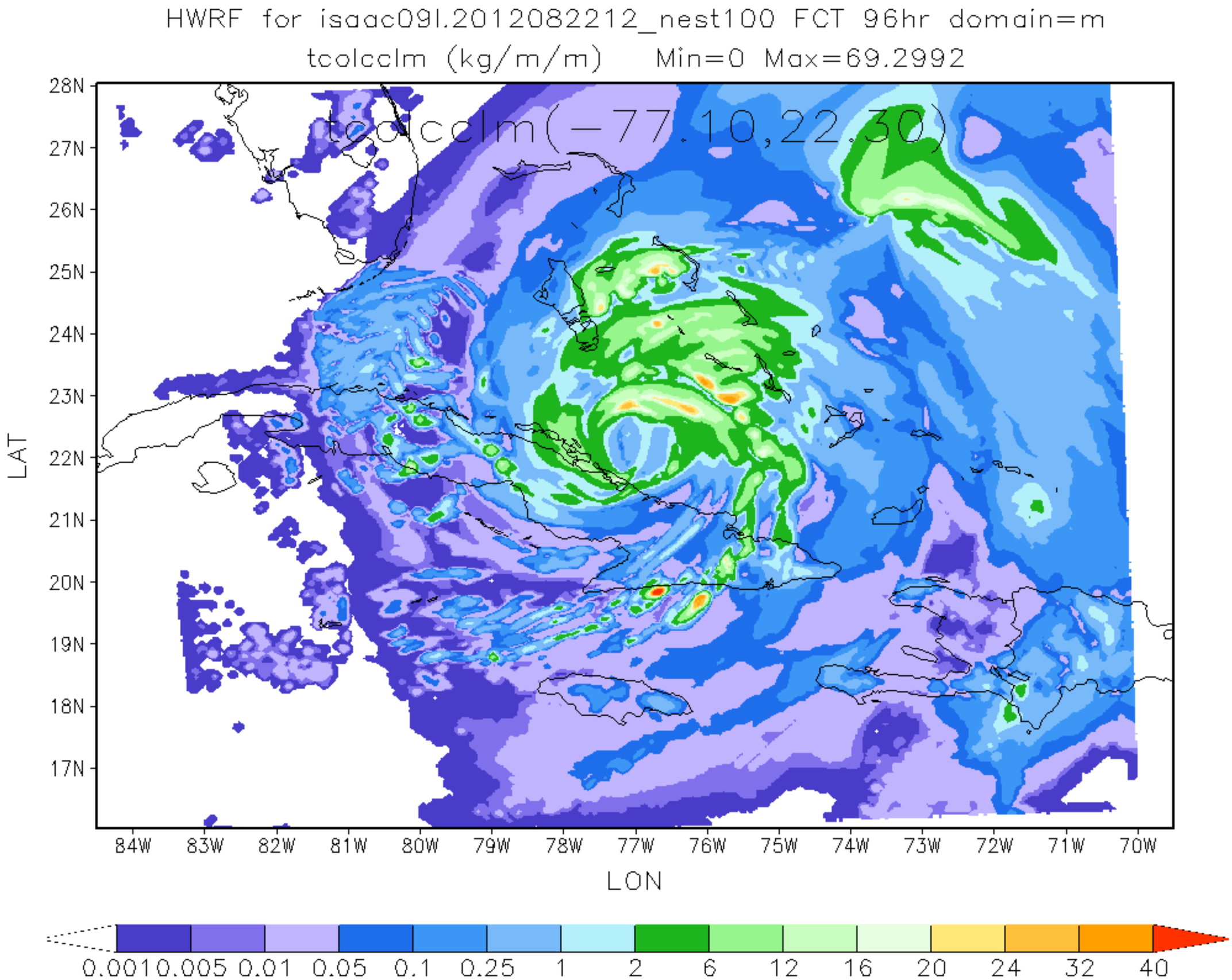
HWRF for isaac09l.2012082212_nest100 FCT 96hr domain=m
tcolcclm (kg/m/m) Min=0 Max=69.2992
tcolcclm(-77.10,22.30)
28N
27N
26N
25N
24N
23N
22N
21N
20N
19N
18N
17N
LAT
84W
83W
82W
81W
80W
79W
78W
77W
76W
75W
74W
73W
72W
71W
70W
LON
0.001 0.005 0.01 0.05 0.1 0.25 1 2 6 12 16 20 24 32 40


HWRF for isaac09l.2012082212_nest100 FCT 108hr domain=m
tcolcclm (kg/m/m) Min=0 Max=49.2552
tcolcclm(-78.20,24.00)
LAT
29N
28N
27N
26N
25N
24N
23N
22N
21N
20N
19N
18N
85W
84W
83W
82W
81W
80W
79W
78W
77W
76W
75W
74W
73W
72W
71W
70W
LON
0.001
0.005
0.01
0.05
0.1
0.25
1
2
6
12
16
20
24
32
40


HWRF for isaac09l.2012082212_nest100 FCT 120hr domain=m
tcolcclm (kg/m/m) Min=0 Max=26.9976
tcolcclm(-79.20,25.80)
31N
30N
29N
28N
27N
26N
25N
24N
23N
22N
21N
20N
LAT
86W
85W
84W
83W
82W
81W
80W
79W
78W
77W
76W
75W
74W
73W
72W
LON
0.001
0.005
0.01
0.05
0.1
0.25
1
2
6
12
16
20
24
32
40