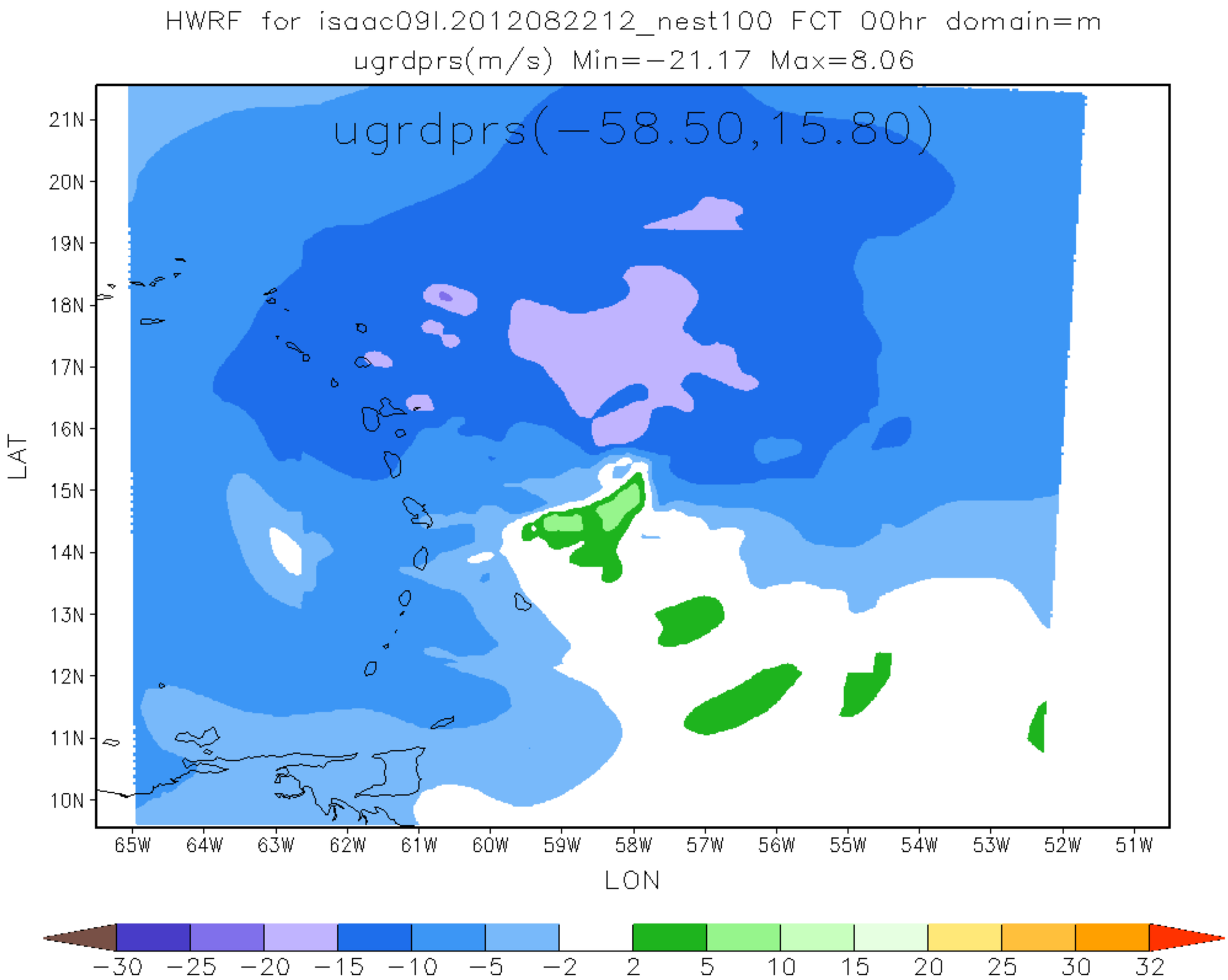
HWRF for isaac09l.2012082212_nest100 FCT 00hr domain=m
ugrdprs(m/s) Min=−21.17 Max=8.06
ugrdprs(−58.50,15.80)
21N
20N
19N
18N
17N
16N
15N
14N
13N
12N
11N
10N
LAT
65W
64W
63W
62W
61W
60W
59W
58W
57W
56W
55W
54W
53W
52W
51W
LON
−30
−25
−20
−15
−10
−5
−2
2
5
10
15
20
25
30
32

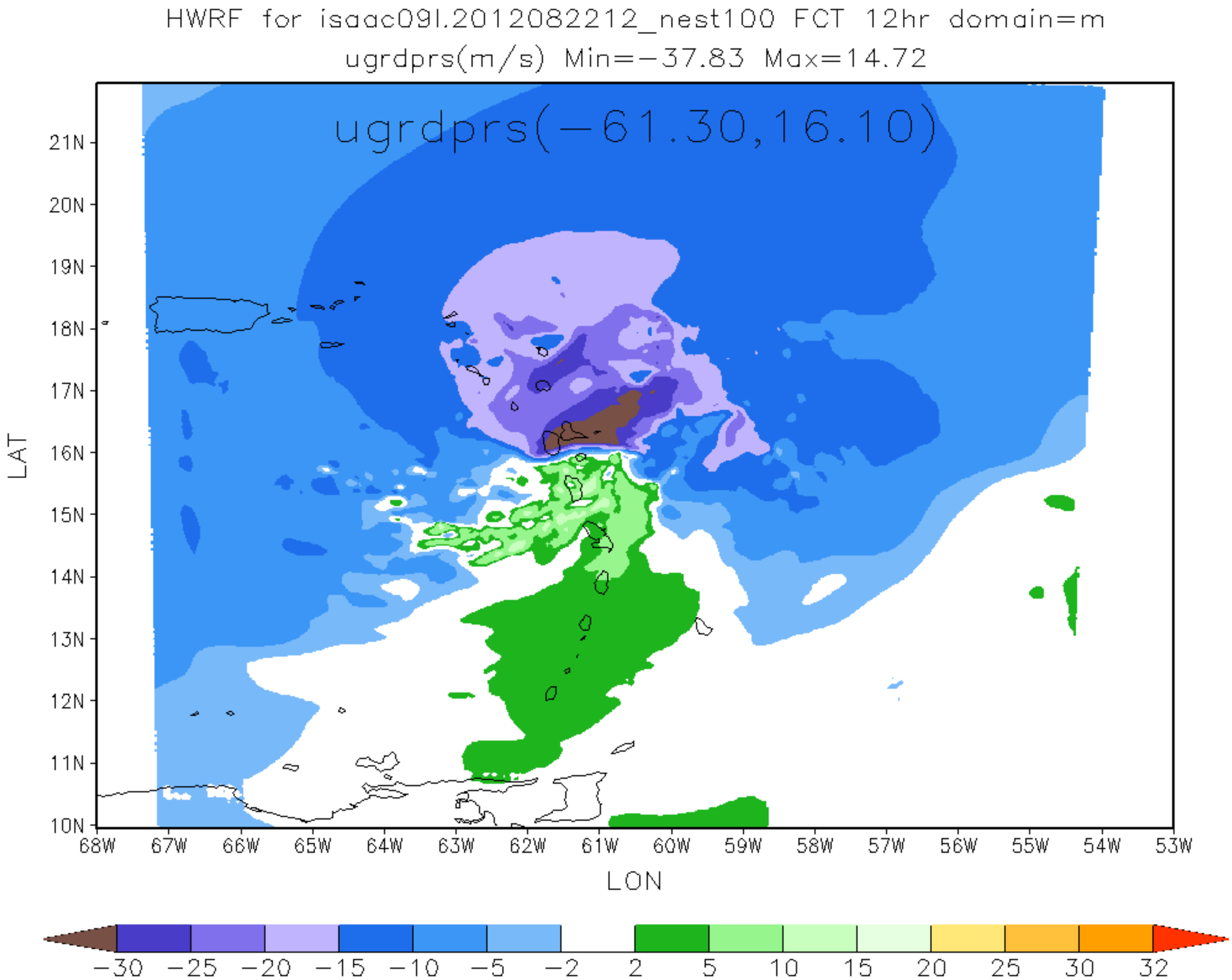
HWRF for isaac09l.2012082212_nest100 FCT 12hr domain=m
ugrdprs(m/s) Min=−37.83 Max=14.72
ugrdprs(−61.30,16.10)
21N
20N
19N
18N
17N
16N
15N
14N
13N
12N
11N
10N
LAT
68W
67W
66W
65W
64W
63W
62W
61W
60W
59W
58W
57W
56W
55W
54W
53W
LON
−30
−25
−20
−15
−10
−5
−2
2
5
10
15
20
25
30
32

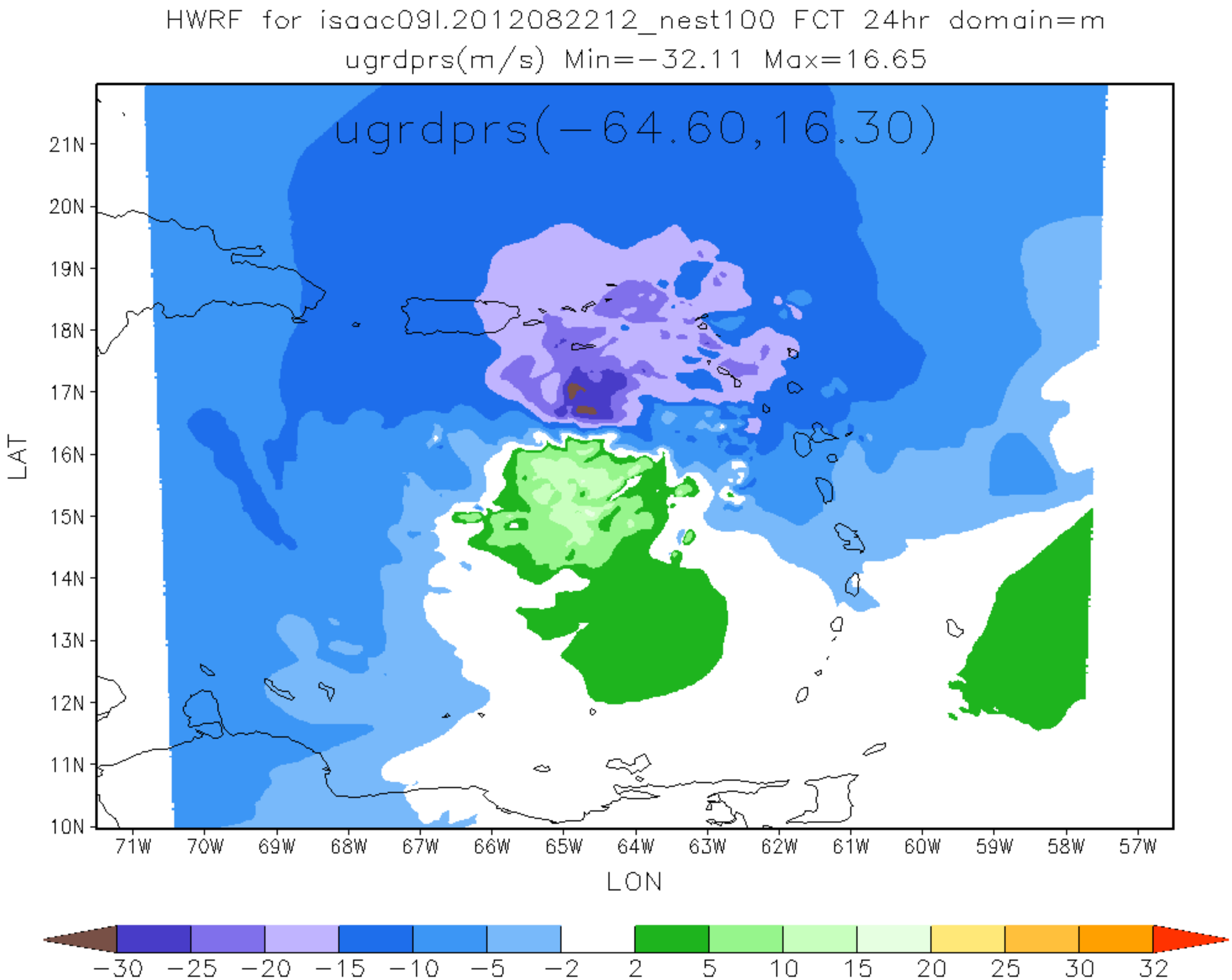
HWRF for isaac09l.2012082212_nest100 FCT 24hr domain=m
ugrdprs(m/s) Min=−32.11 Max=16.65
ugrdprs(−64.60,16.30)
21N
20N
19N
18N
17N
16N
15N
14N
13N
12N
11N
10N
LAT
71W
70W
69W
68W
67W
66W
65W
64W
63W
62W
61W
60W
59W
58W
57W
LON
−30
−25
−20
−15
−10
−5
−2
2
5
10
15
20
25
30
32

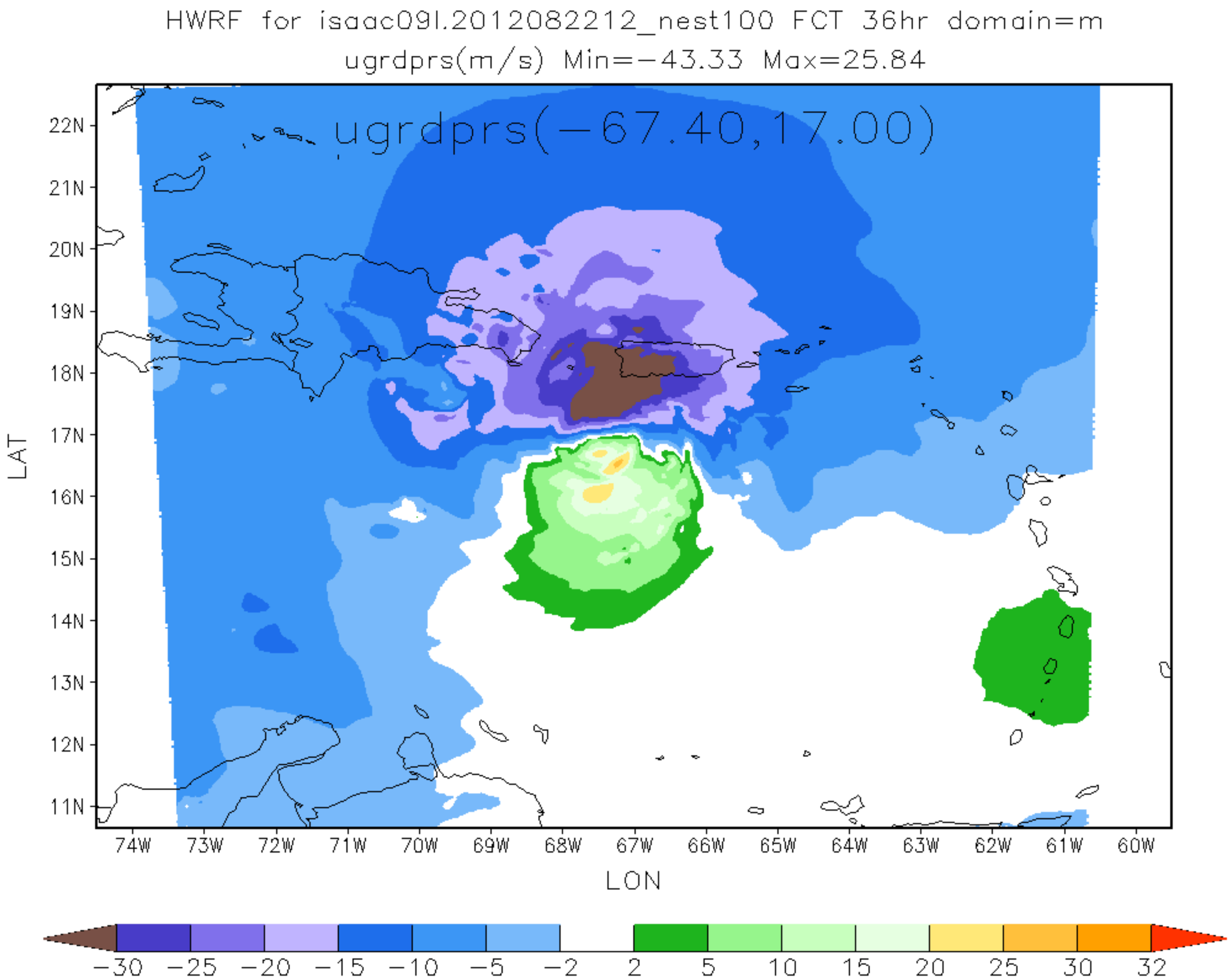
HWRF for isaac09l.2012082212_nest100 FCT 36hr domain=m
ugrdprs(m/s) Min=−43.33 Max=25.84
ugrdprs(−67.40,17.00)
22N
21N
20N
19N
18N
17N
16N
15N
14N
13N
12N
11N
LAT
74W
73W
72W
71W
70W
69W
68W
67W
66W
65W
64W
63W
62W
61W
60W
LON
−30
−25
−20
−15
−10
−5
−2
2
5
10
15
20
25
30
32

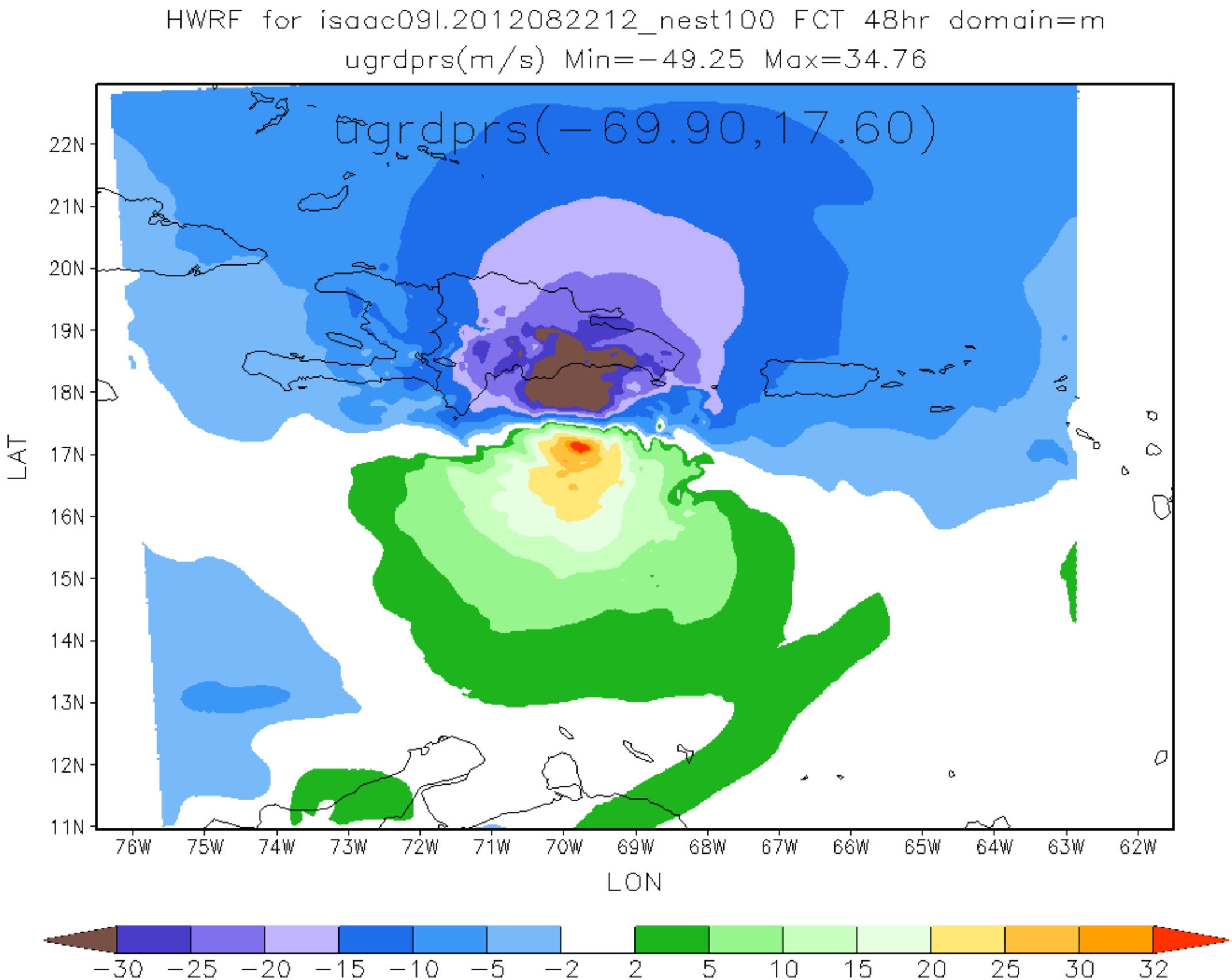
HWRF for isaac09l.2012082212_nest100 FCT 48hr domain=m
ugrdprs(m/s) Min=−49.25 Max=34.76
ugrdprs(−69.90,17.60)
22N
21N
20N
19N
18N
17N
16N
15N
14N
13N
12N
11N
LAT
76W
75W
74W
73W
72W
71W
70W
69W
68W
67W
66W
65W
64W
63W
62W
LON
−30
−25
−20
−15
−10
−5
−2
2
5
10
15
20
25
30
32

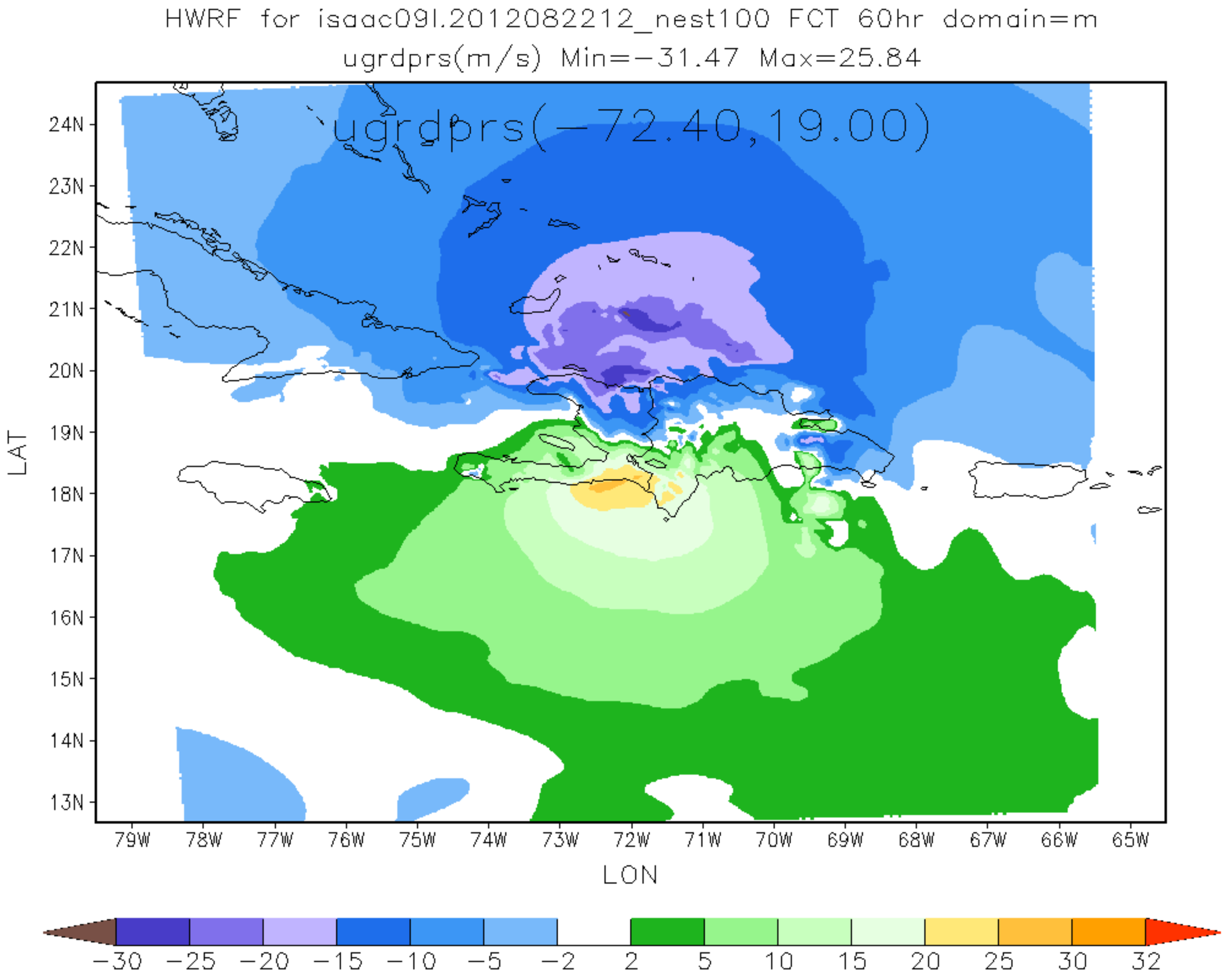
HWRF for isaac09l.2012082212_nest100 FCT 60hr domain=m
ugrdprs(m/s) Min=-31.47 Max=25.84
ugrdprs(-72.40,19.00)
24N
23N
22N
21N
20N
19N
18N
17N
16N
15N
14N
13N
LAT
79W
78W
77W
76W
75W
74W
73W
72W
71W
70W
69W
68W
67W
66W
65W
LON
-30
-25
-20
-15
-10
-5
-2
2
5
10
15
20
25
30
32

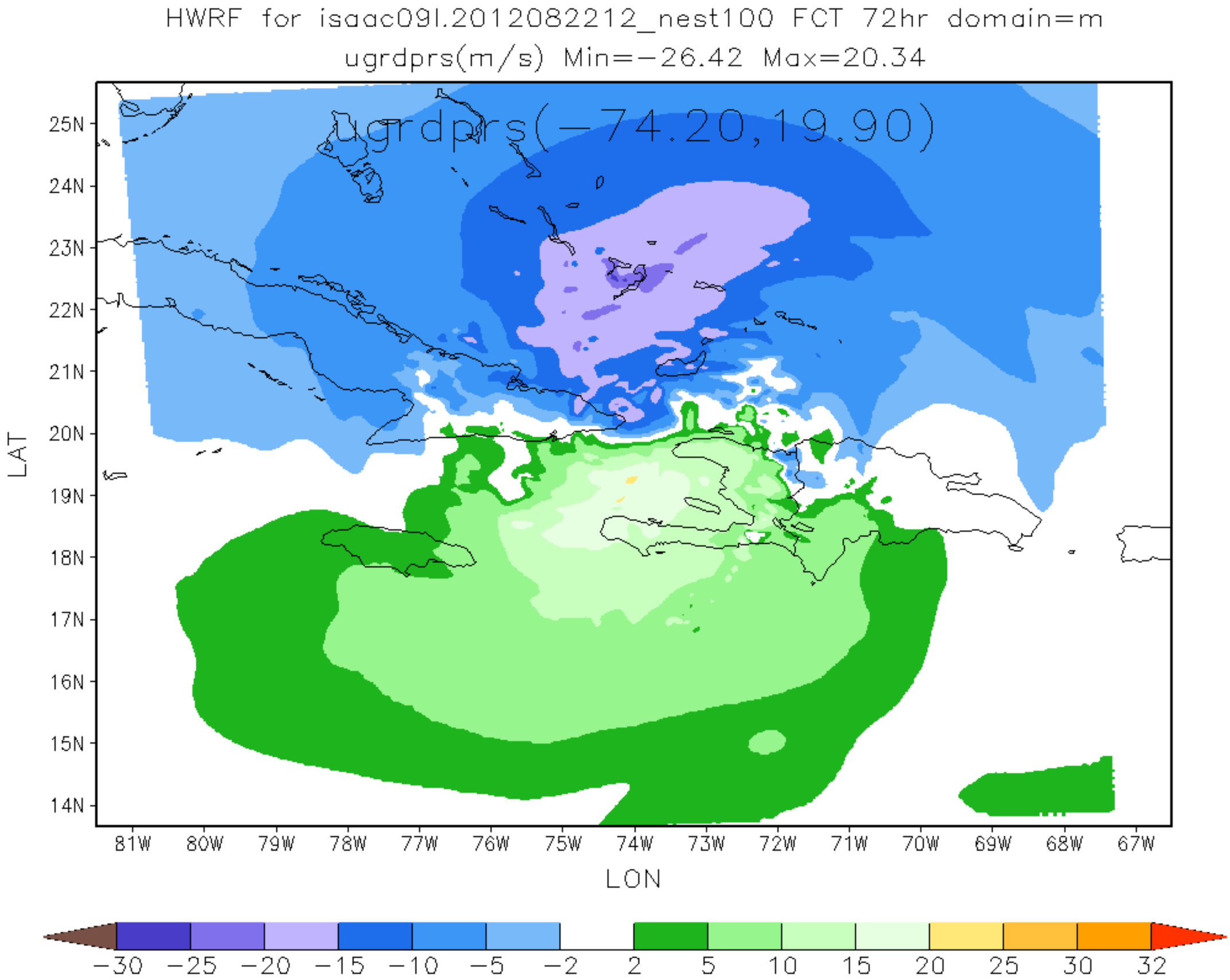
HWRF for isaac09l.2012082212_nest100 FCT 72hr domain=m
ugrdprs(m/s) Min=−26.42 Max=20.34
ugrdprs(−74.20,19.90)
25N
24N
23N
22N
21N
20N
19N
18N
17N
16N
15N
14N
LAT
81W
80W
79W
78W
77W
76W
75W
74W
73W
72W
71W
70W
69W
68W
67W
LON
−30
−25
−20
−15
−10
−5
−2
2
5
10
15
20
25
30
32

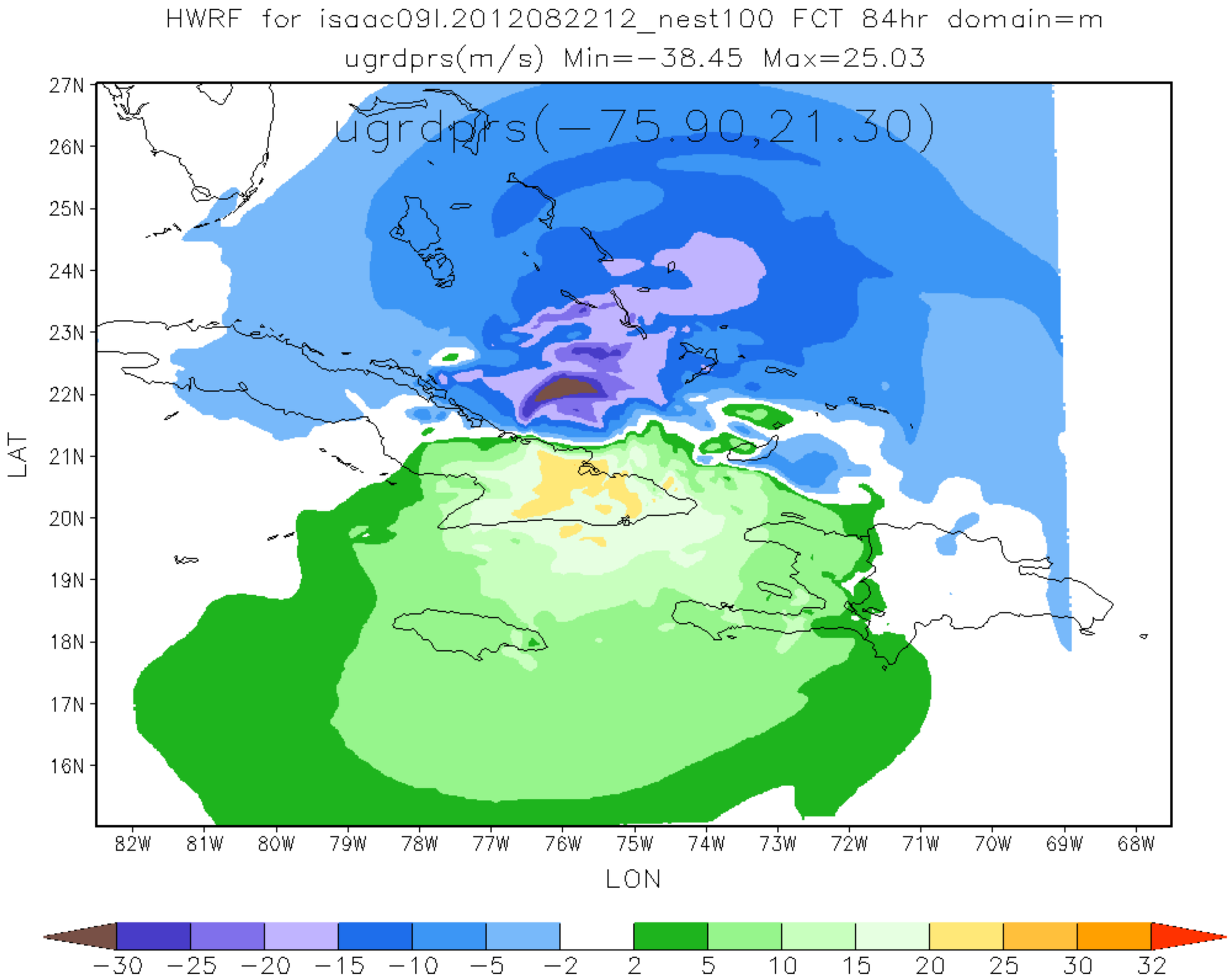
HWRF for isaac09l.2012082212_nest100 FCT 84hr domain=m
ugrdprs(m/s) Min=−38.45 Max=25.03
ugrdprs(−75.90,21.30)
27N
26N
25N
24N
23N
22N
21N
20N
19N
18N
17N
16N
LAT
82W
81W
80W
79W
78W
77W
76W
75W
74W
73W
72W
71W
70W
69W
68W
LON
−30
−25
−20
−15
−10
−5
−2
2
5
10
15
20
25
30
32

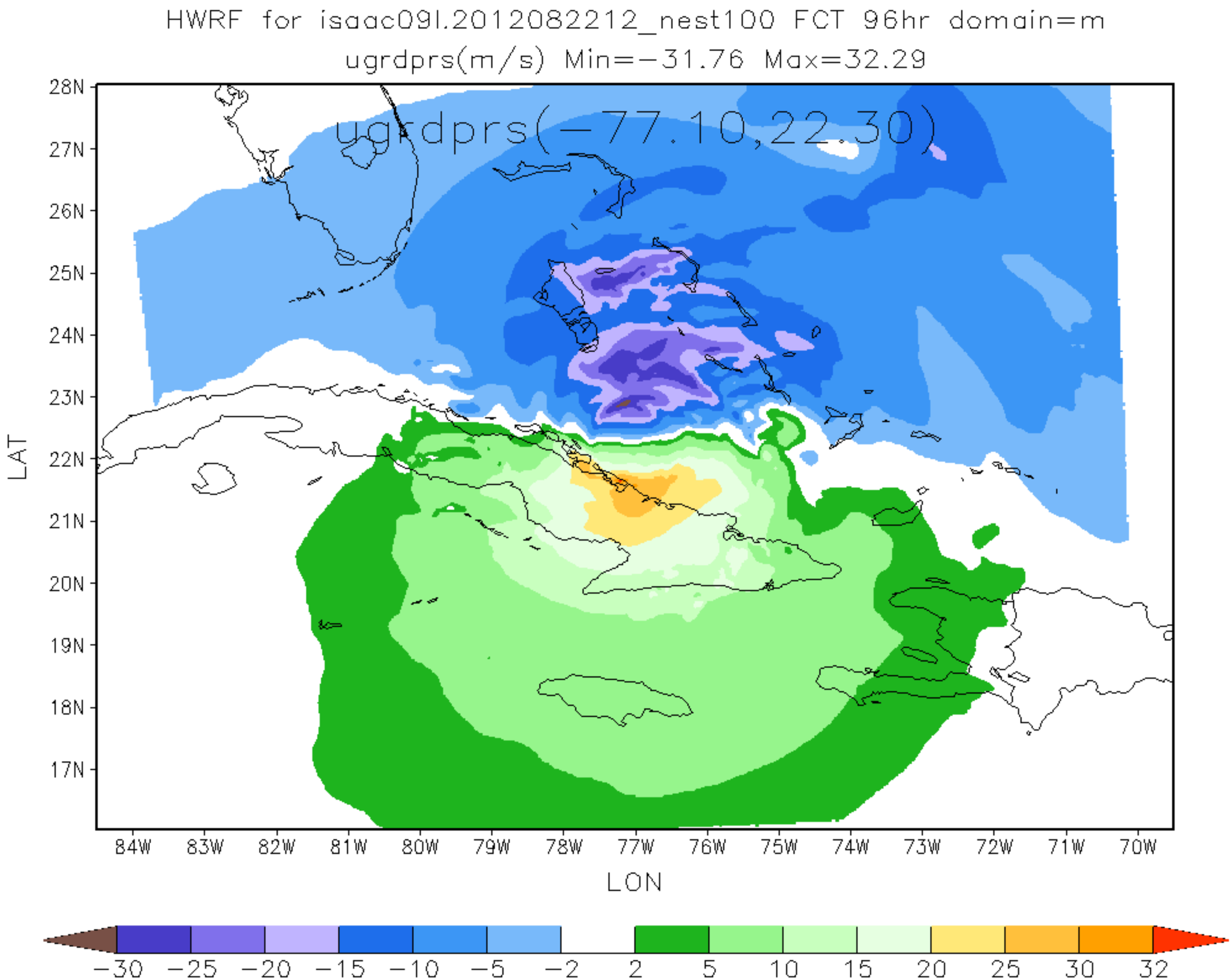
HWRF for isaac09l.2012082212_nest100 FCT 96hr domain=m
ugrdprs(m/s) Min=-31.76 Max=32.29
ugrdprs(-77.10,22.30)
28N
27N
26N
25N
24N
23N
22N
21N
20N
19N
18N
17N
LAT
84W
83W
82W
81W
80W
79W
78W
77W
76W
75W
74W
73W
72W
71W
70W
LON
-30
-25
-20
-15
-10
-5
-2
2
5
10
15
20
25
30
32

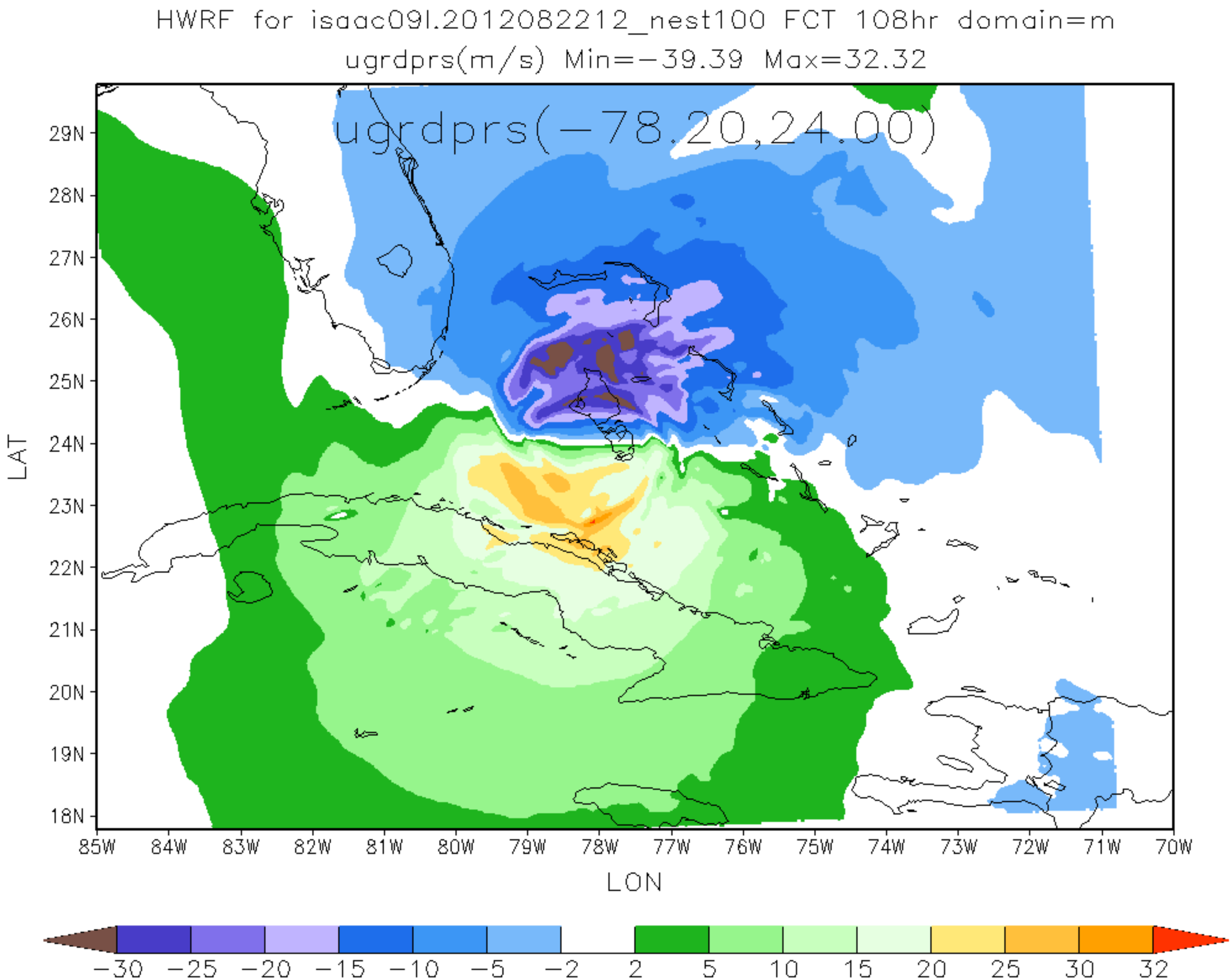
HWRF for isaac09l.2012082212_nest100 FCT 108hr domain=m
ugrdprs(m/s) Min=−39.39 Max=32.32
ugrdprs(−78.20,24.00)
29N
28N
27N
26N
25N
24N
23N
22N
21N
20N
19N
18N
LAT
85W
84W
83W
82W
81W
80W
79W
78W
77W
76W
75W
74W
73W
72W
71W
70W
LON
−30
−25
−20
−15
−10
−5
−2
2
5
10
15
20
25
30
32

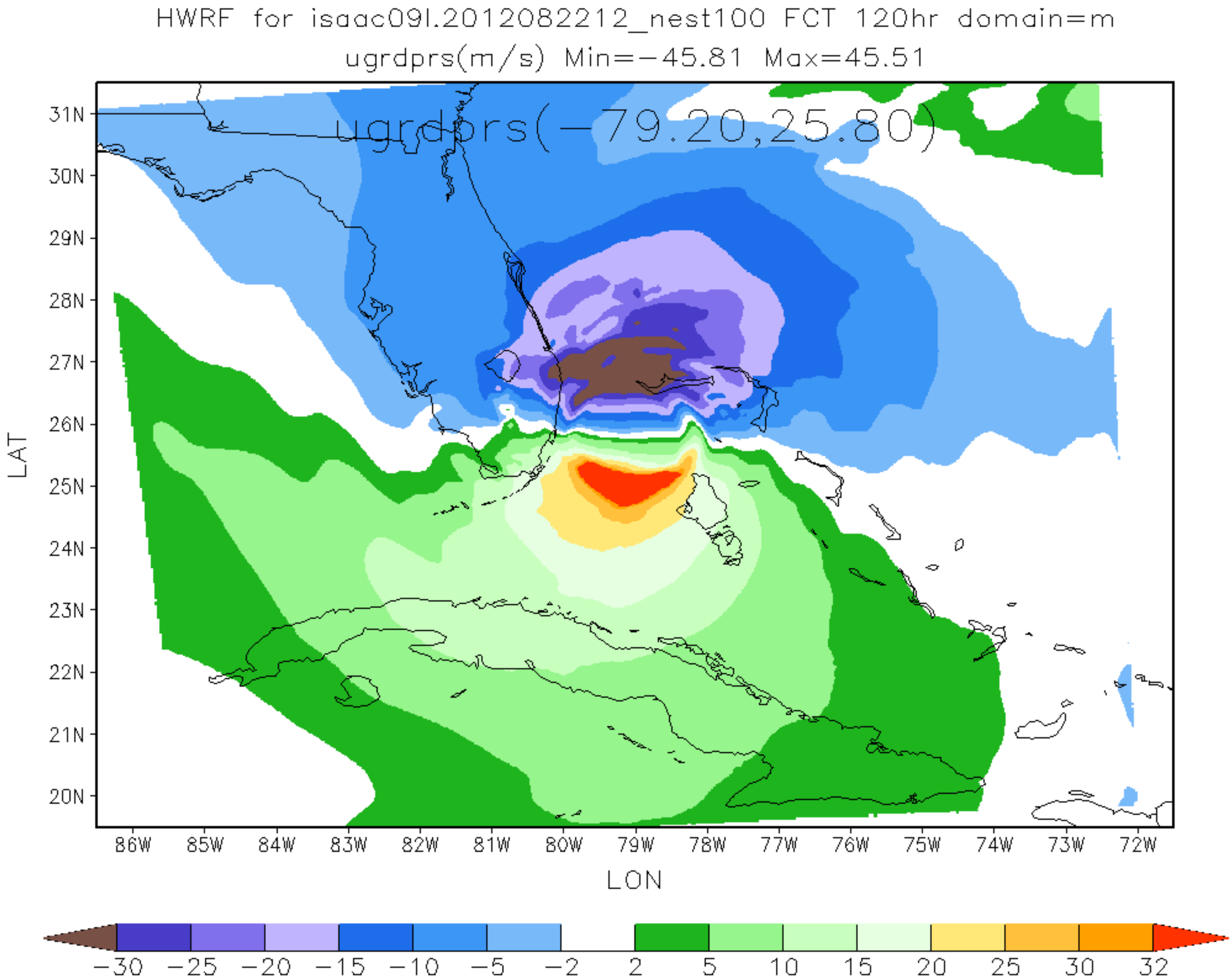
HWRF for isaac09l.2012082212_nest100 FCT 120hr domain=m
ugrdprs(m/s) Min=-45.81 Max=45.51
ugrdprs(-79.20,25.80)
31N
30N
29N
28N
27N
26N
25N
24N
23N
22N
21N
20N
LAT
86W
85W
84W
83W
82W
81W
80W
79W
78W
77W
76W
75W
74W
73W
72W
LON
-30
-25
-20
-15
-10
-5
-2
2
5
10
15
20
25
30
32