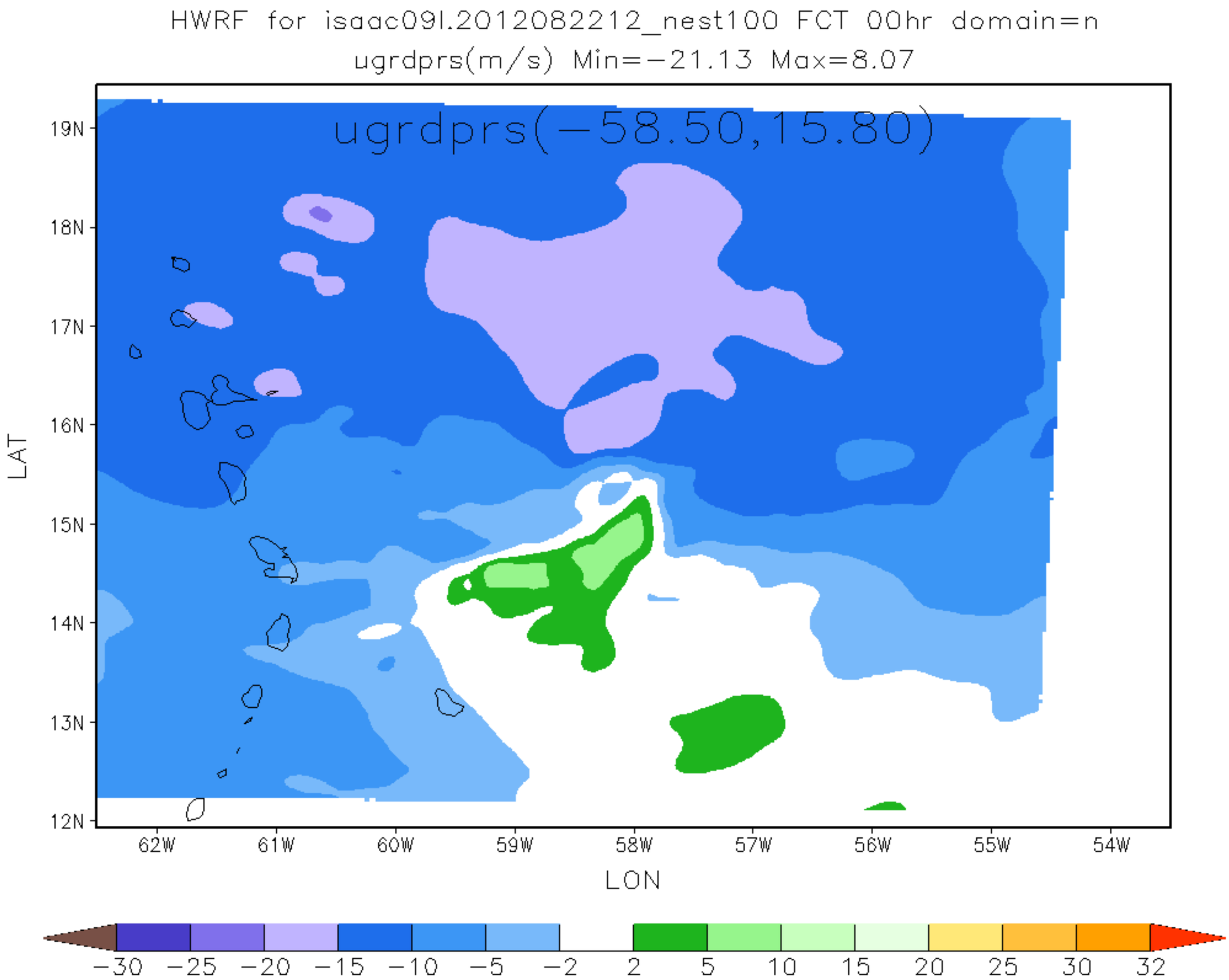
HWRF for isaac09l.2012082212_nest100 FCT 00hr domain=n
ugrdprs(m/s) Min=−21.13 Max=8.07
ugrdprs(−58.50,15.80)
19N
18N
17N
16N
15N
14N
13N
12N
LAT
62W
61W
60W
59W
58W
57W
56W
55W
54W
LON
−30
−25
−20
−15
−10
−5
−2
2
5
10
15
20
25
30
32

HWRF for isaac09l.2012082212_nest100 FCT 12hr domain=n
ugrdprs(m/s) Min=−37.95 Max=14.66

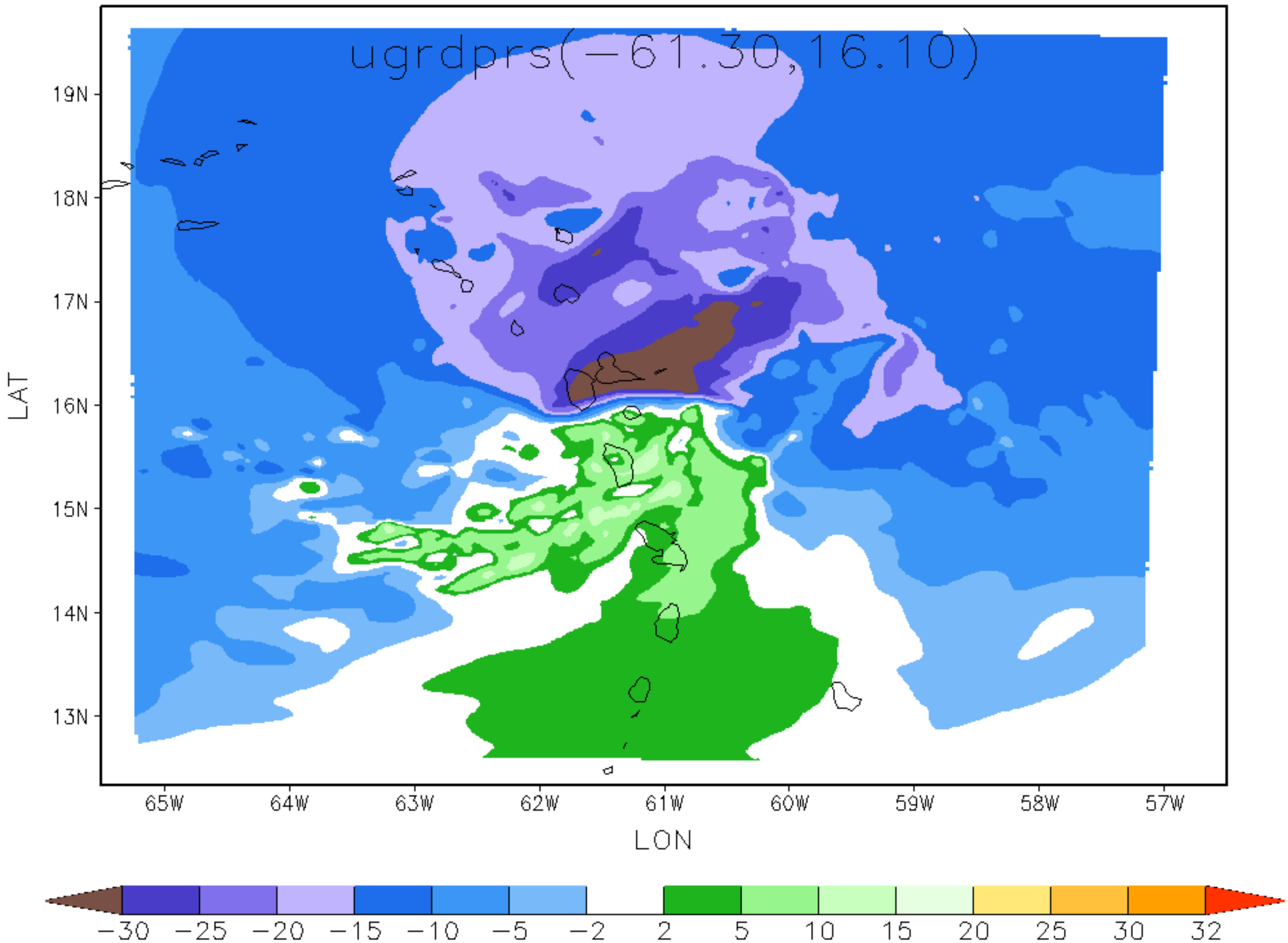

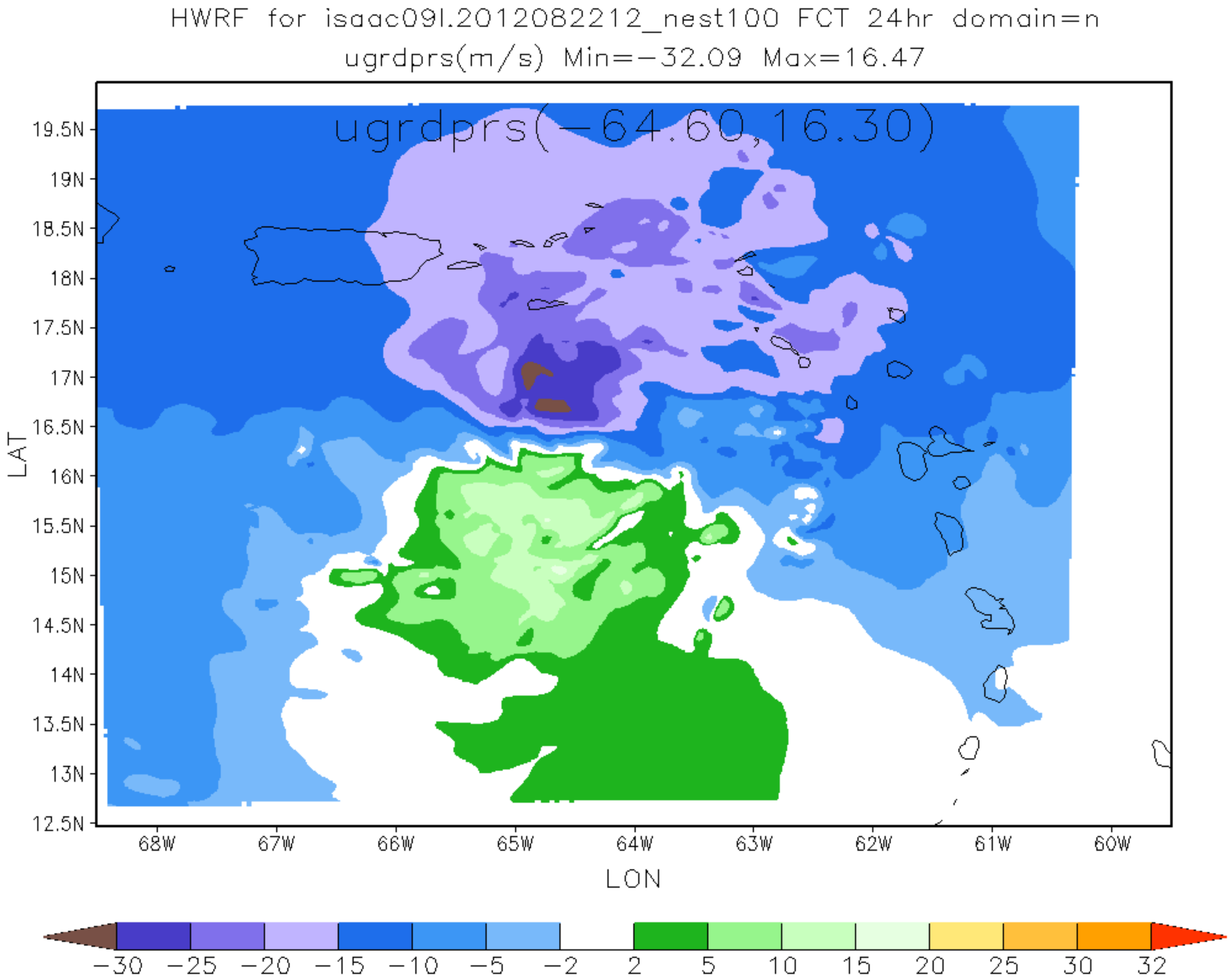
HWRF for isaac09l.2012082212_nest100 FCT 24hr domain=n
ugrdprs(m/s) Min=-32.09 Max=16.47
ugrdprs(-64.60,16.30)
19.5N
19N
18.5N
18N
17.5N
17N
16.5N
16N
15.5N
15N
14.5N
14N
13.5N
13N
12.5N
LAT
68W
67W
66W
65W
64W
63W
62W
61W
60W
LON
-30
-25
-20
-15
-10
-5
-2
2
5
10
15
20
25
30
32

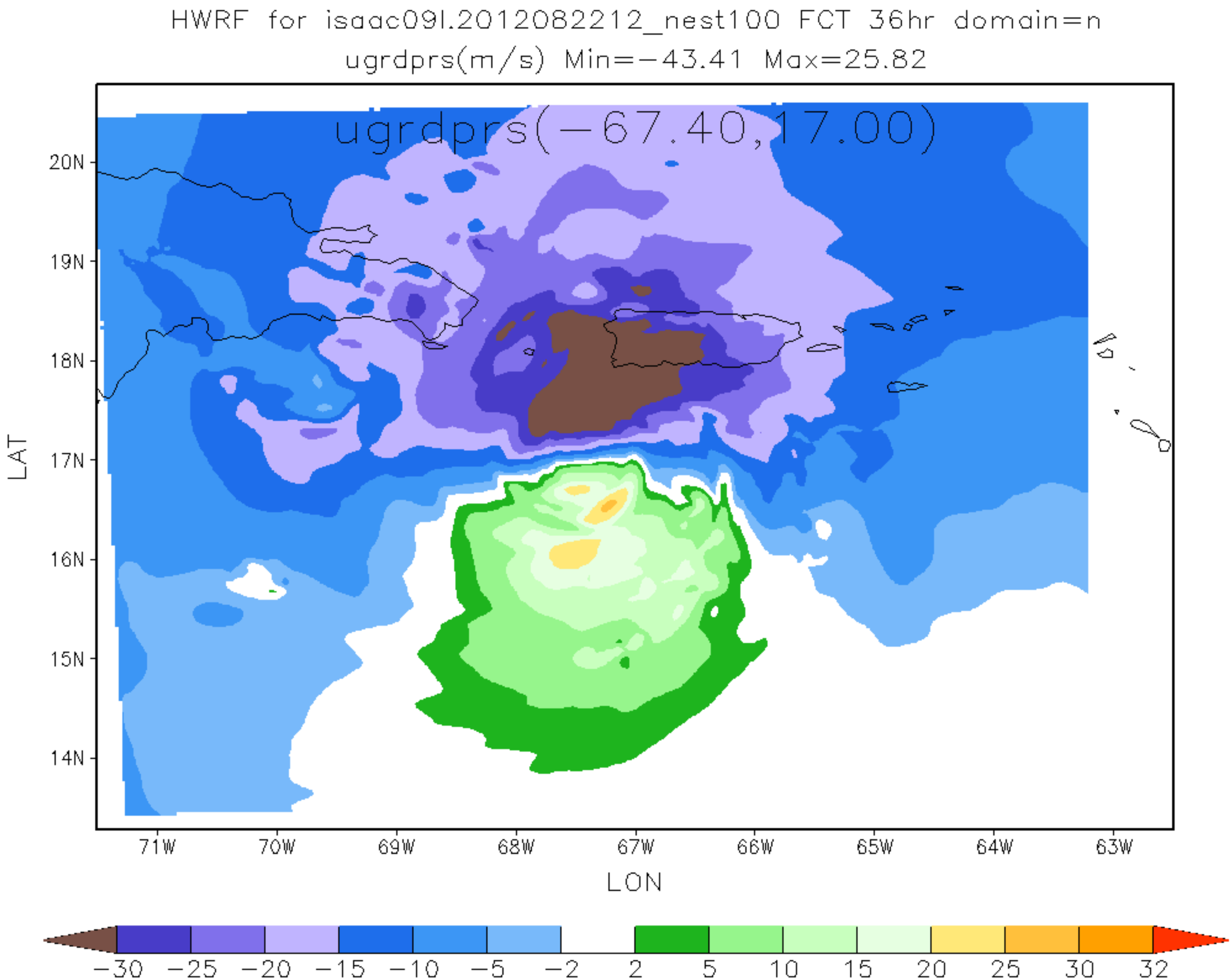
HWRF for isaac09l.2012082212_nest100 FCT 36hr domain=n
ugrdprs(m/s) Min=−43.41 Max=25.82
ugrdprs(−67.40,17.00)
20N
19N
18N
17N
16N
15N
14N
LAT
71W
70W
69W
68W
67W
66W
65W
64W
63W
LON
−30
−25
−20
−15
−10
−5
−2
2
5
10
15
20
25
30
32

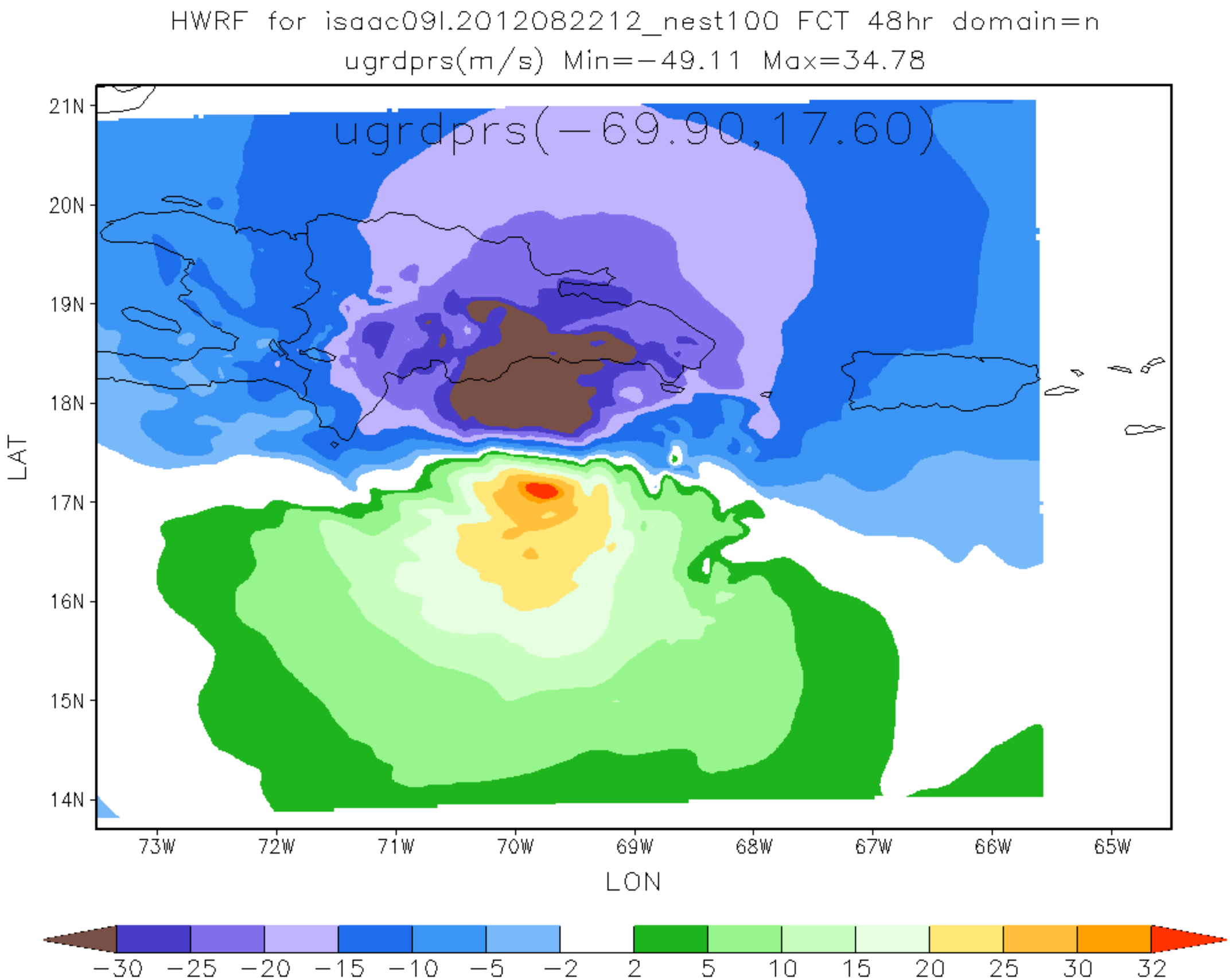
HWRF for isaac09l.2012082212_nest100 FCT 48hr domain=n
ugrdprs(m/s) Min=-49.11 Max=34.78
ugrdprs(-69.90,17.60)
21N
20N
19N
18N
17N
16N
15N
14N
LAT
73W
72W
71W
70W
69W
68W
67W
66W
65W
LON
-30
-25
-20
-15
-10
-5
-2
2
5
10
15
20
25
30
32

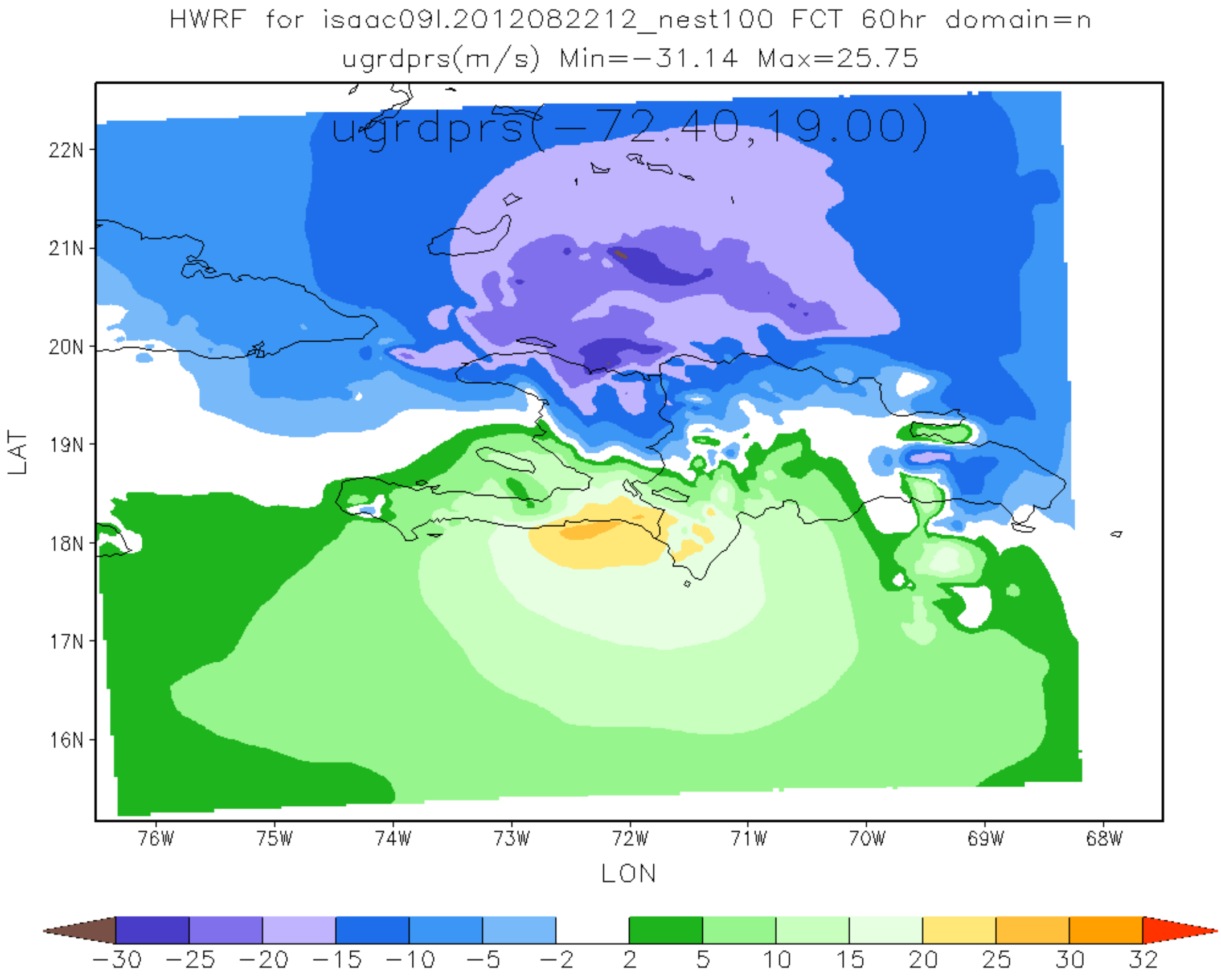
HWRF for isaac09l.2012082212_nest100 FCT 60hr domain=n
ugrdprs(m/s) Min=-31.14 Max=25.75
ugrdprs(-72.40,19.00)
22N
21N
20N
19N
18N
17N
16N
LAT
76W
75W
74W
73W
72W
71W
70W
69W
68W
LON
-30
-25
-20
-15
-10
-5
-2
2
5
10
15
20
25
30
32

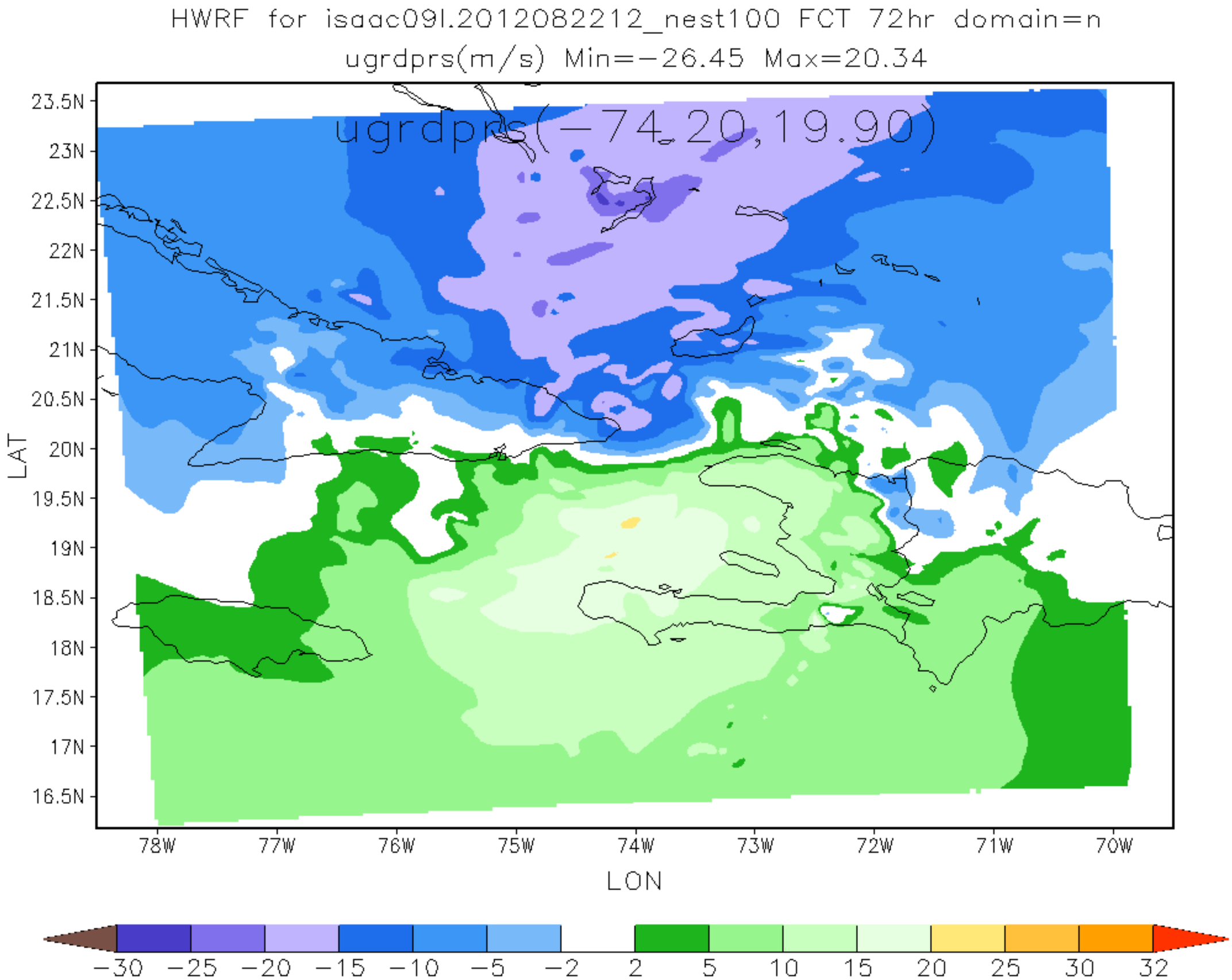
HWRF for isaac09l.2012082212_nest100 FCT 72hr domain=n
ugrdprs(m/s) Min=−26.45 Max=20.34
ugrdprs(−74.20,19.90)
23.5N
23N
22.5N
22N
21.5N
21N
20.5N
20N
19.5N
19N
18.5N
18N
17.5N
17N
16.5N
LAT
78W
77W
76W
75W
74W
73W
72W
71W
70W
LON
−30
−25
−20
−15
−10
−5
−2
2
5
10
15
20
25
30
32

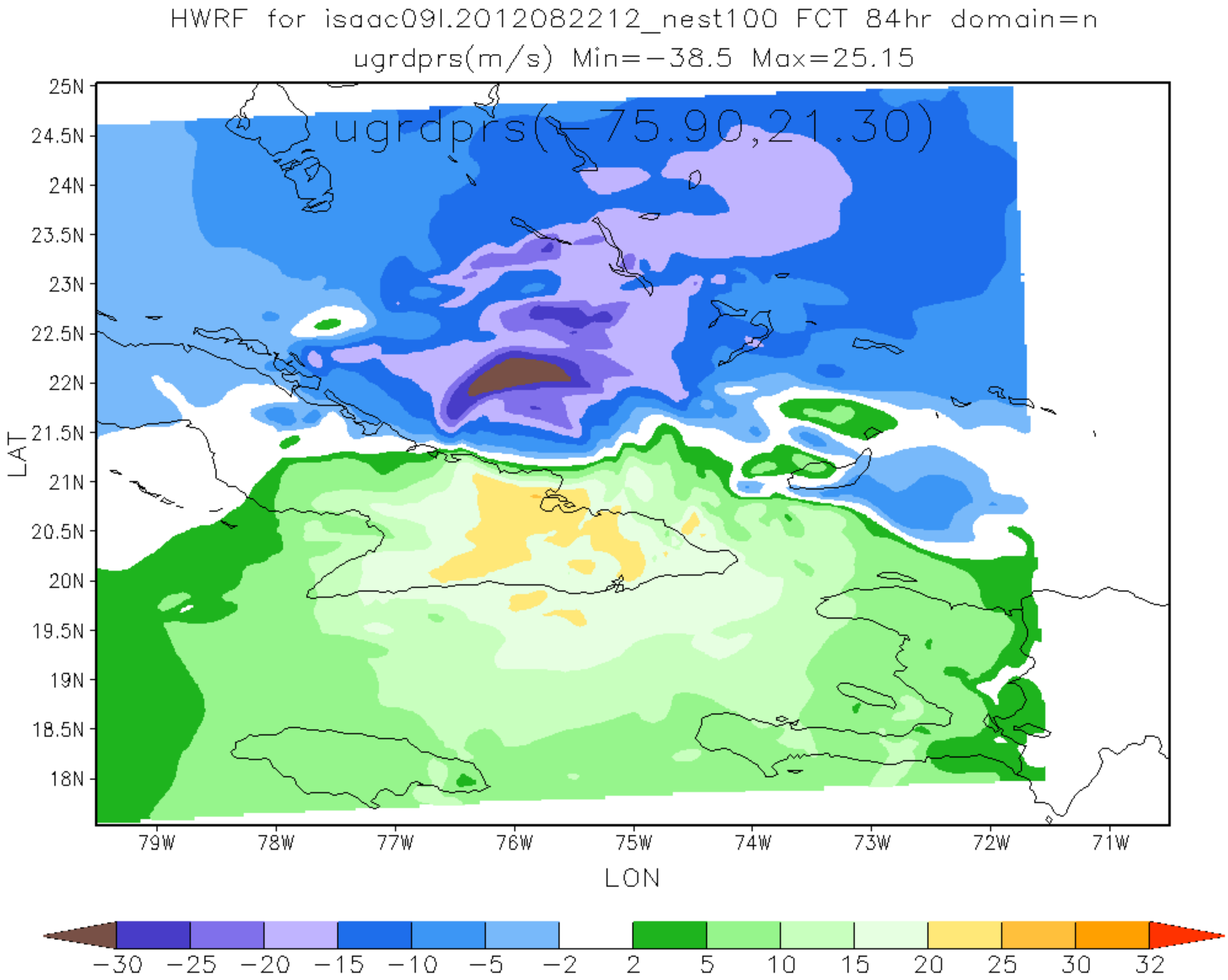
HWRF for isaac09l.2012082212_nest100 FCT 84hr domain=n
ugrdprs(m/s) Min=−38.5 Max=25.15
ugrdprs(−75.90,21.30)
25N
24.5N
24N
23.5N
23N
22.5N
22N
21.5N
21N
20.5N
20N
19.5N
19N
18.5N
18N
LAT
79W
78W
77W
76W
75W
74W
73W
72W
71W
LON
−30
−25
−20
−15
−10
−5
−2
2
5
10
15
20
25
30
32

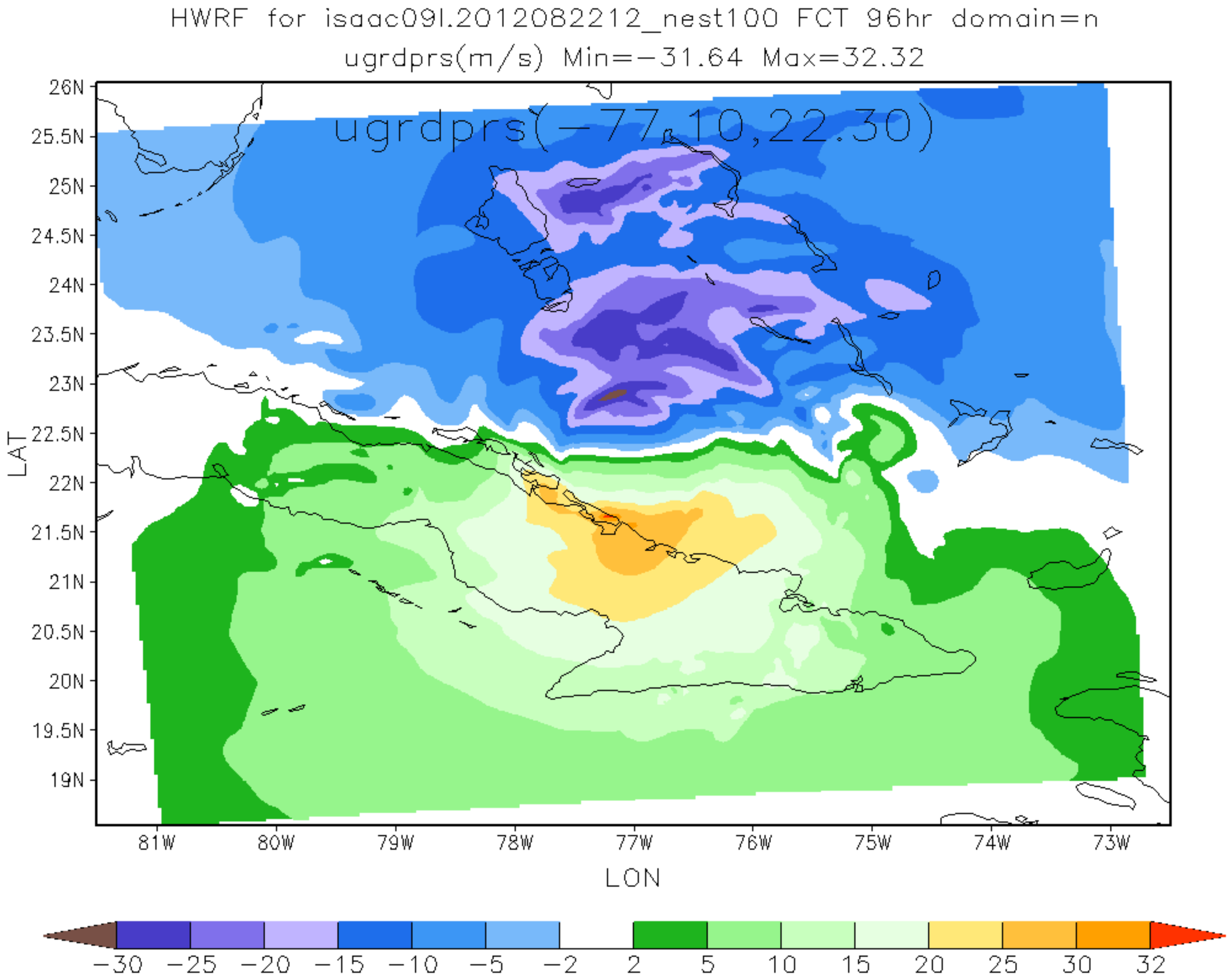
HWRF for isaac09l.2012082212_nest100 FCT 96hr domain=n
ugrdprs(m/s) Min=-31.64 Max=32.32
ugrdprs(-77.10,22.30)
26N
25.5N
25N
24.5N
24N
23.5N
23N
22.5N
22N
21.5N
21N
20.5N
20N
19.5N
19N
LAT
81W
80W
79W
78W
77W
76W
75W
74W
73W
LON
-30
-25
-20
-15
-10
-5
-2
2
5
10
15
20
25
30
32

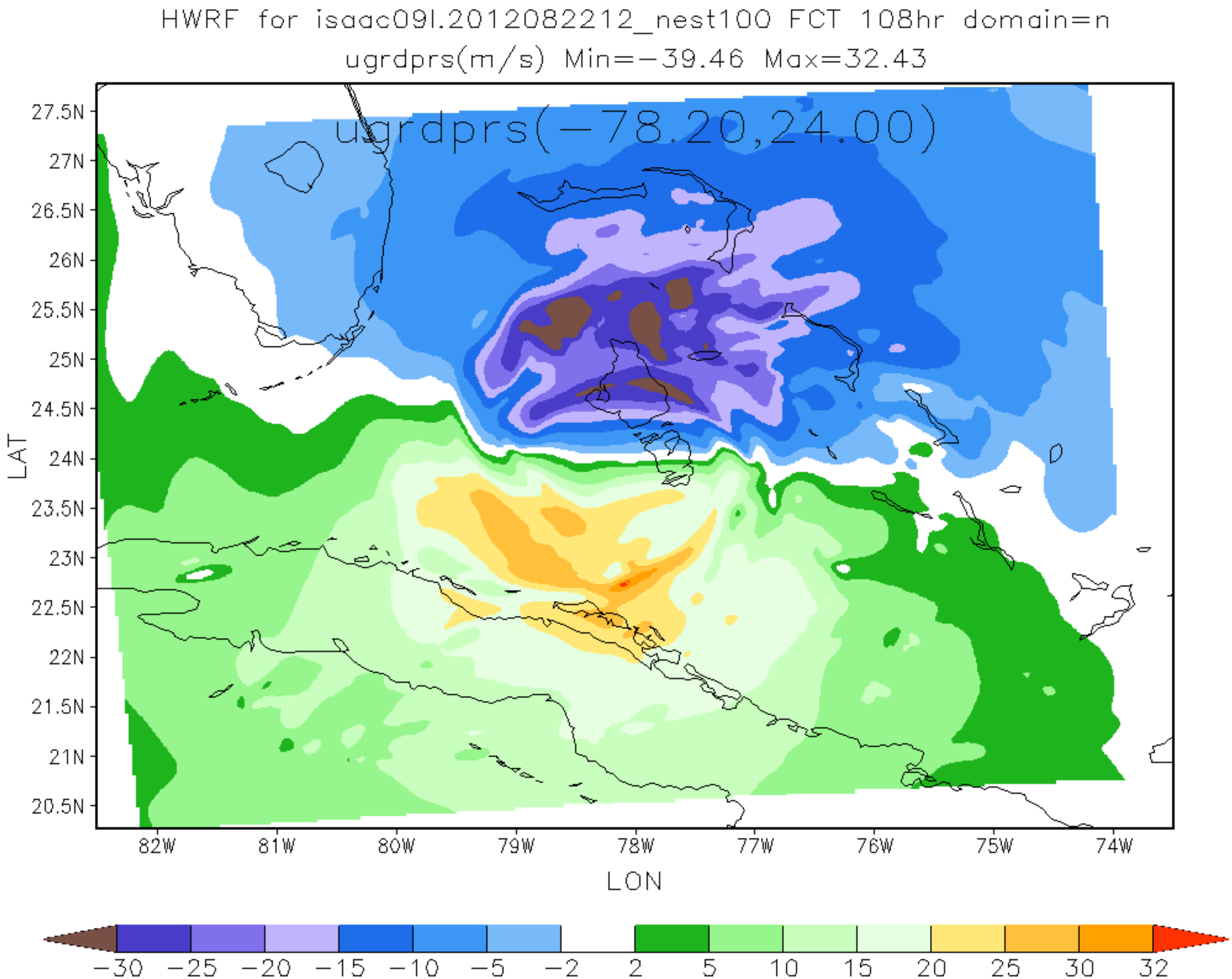
HWRF for isaac09l.2012082212_nest100 FCT 108hr domain=n
ugrdprs(m/s) Min=−39.46 Max=32.43
ugrdprs(−78.20,24.00)
27.5N
27N
26.5N
26N
25.5N
25N
24.5N
24N
23.5N
23N
22.5N
22N
21.5N
21N
20.5N
LAT
82W
81W
80W
79W
78W
77W
76W
75W
74W
LON
−30
−25
−20
−15
−10
−5
−2
2
5
10
15
20
25
30
32

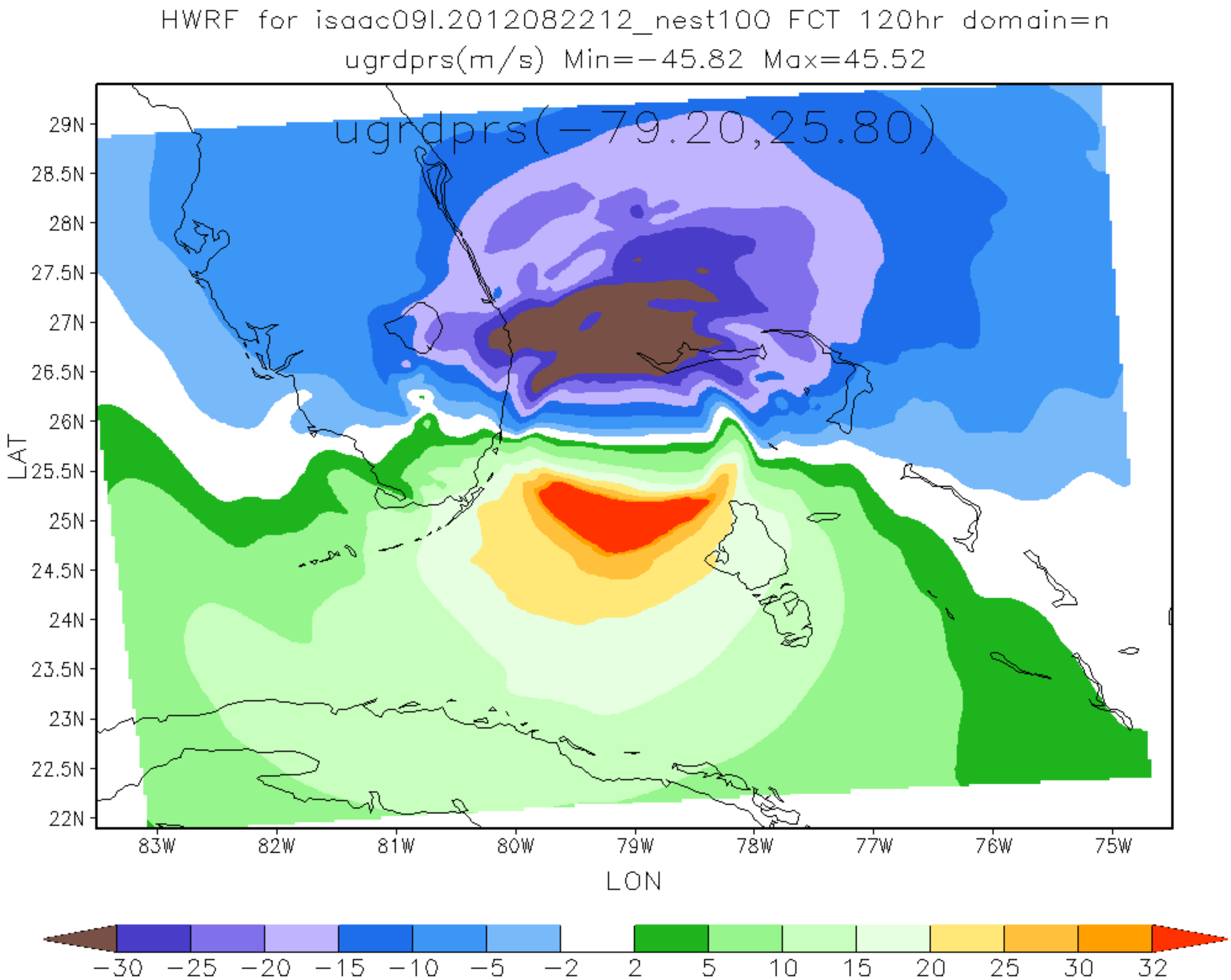
HWRF for isaac09l.2012082212_nest100 FCT 120hr domain=n
ugrdprs(m/s) Min=−45.82 Max=45.52
ugrdprs(−79.20,25.80)
29N
28.5N
28N
27.5N
27N
26.5N
26N
25.5N
25N
24.5N
24N
23.5N
23N
22.5N
22N
LAT
83W
82W
81W
80W
79W
78W
77W
76W
75W
LON
−30
−25
−20
−15
−10
−5
−2
2
5
10
15
20
25
30
32