HWRF for isaac09l.2012082212_nest100 FCT 00hr domain=n
vvelprs(Pa/s) Min=0 Max=0

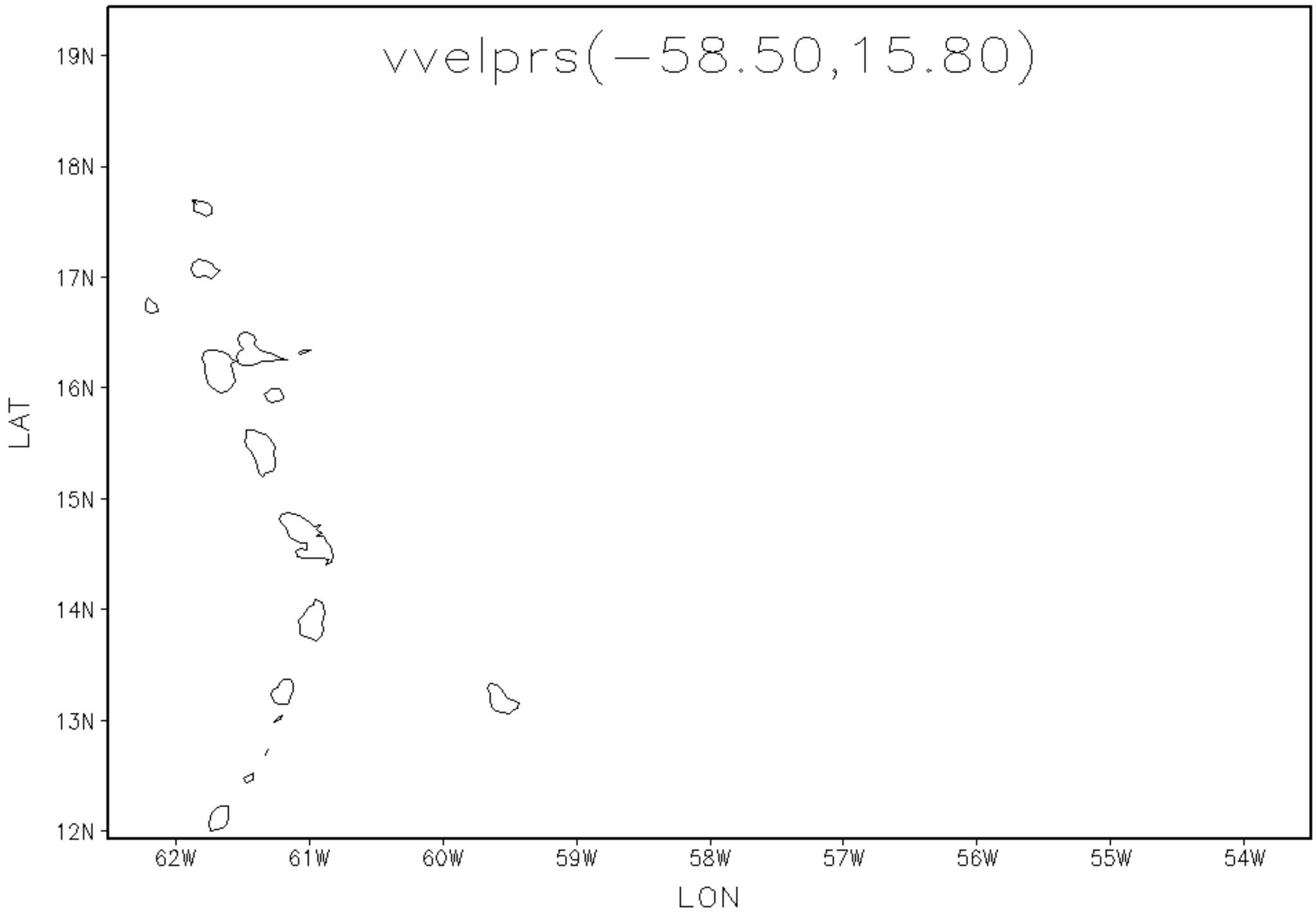

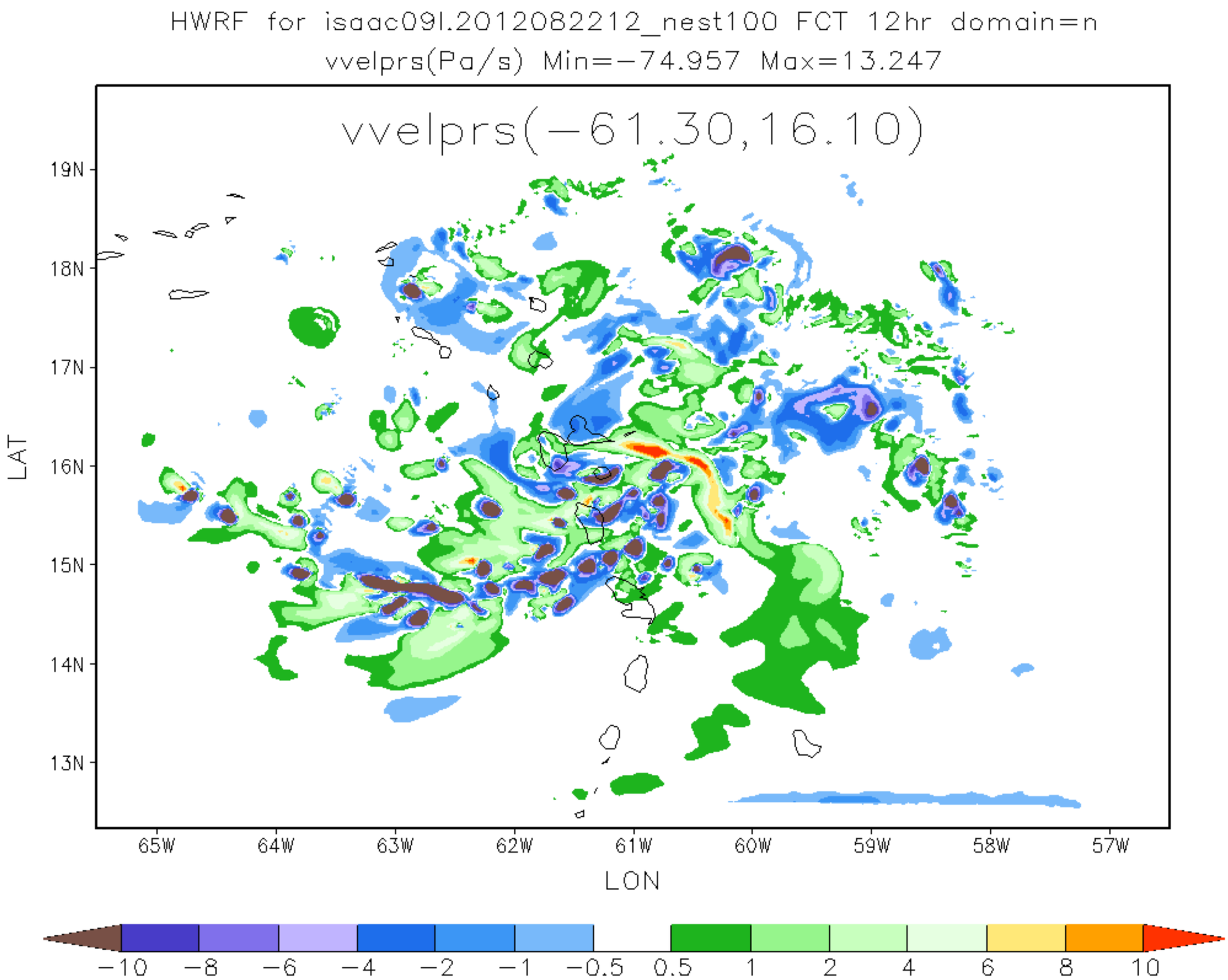
HWRF for isaac09l.2012082212_nest100 FCT 12hr domain=n
vvelprs(Pa/s) Min=-74.957 Max=13.247
vvelprs(-61.30,16.10)
19N
18N
17N
16N
15N
14N
13N
LAT
65W
64W
63W
62W
61W
60W
59W
58W
57W
LON
-10
-8
-6
-4
-2
-1
-0.5
0.5
1
2
4
6
8
10

HWRF for isaac09l.2012082212_nest100 FCT 24hr domain=n
vvelprs(Pa/s) Min=−67.725 Max=15.457

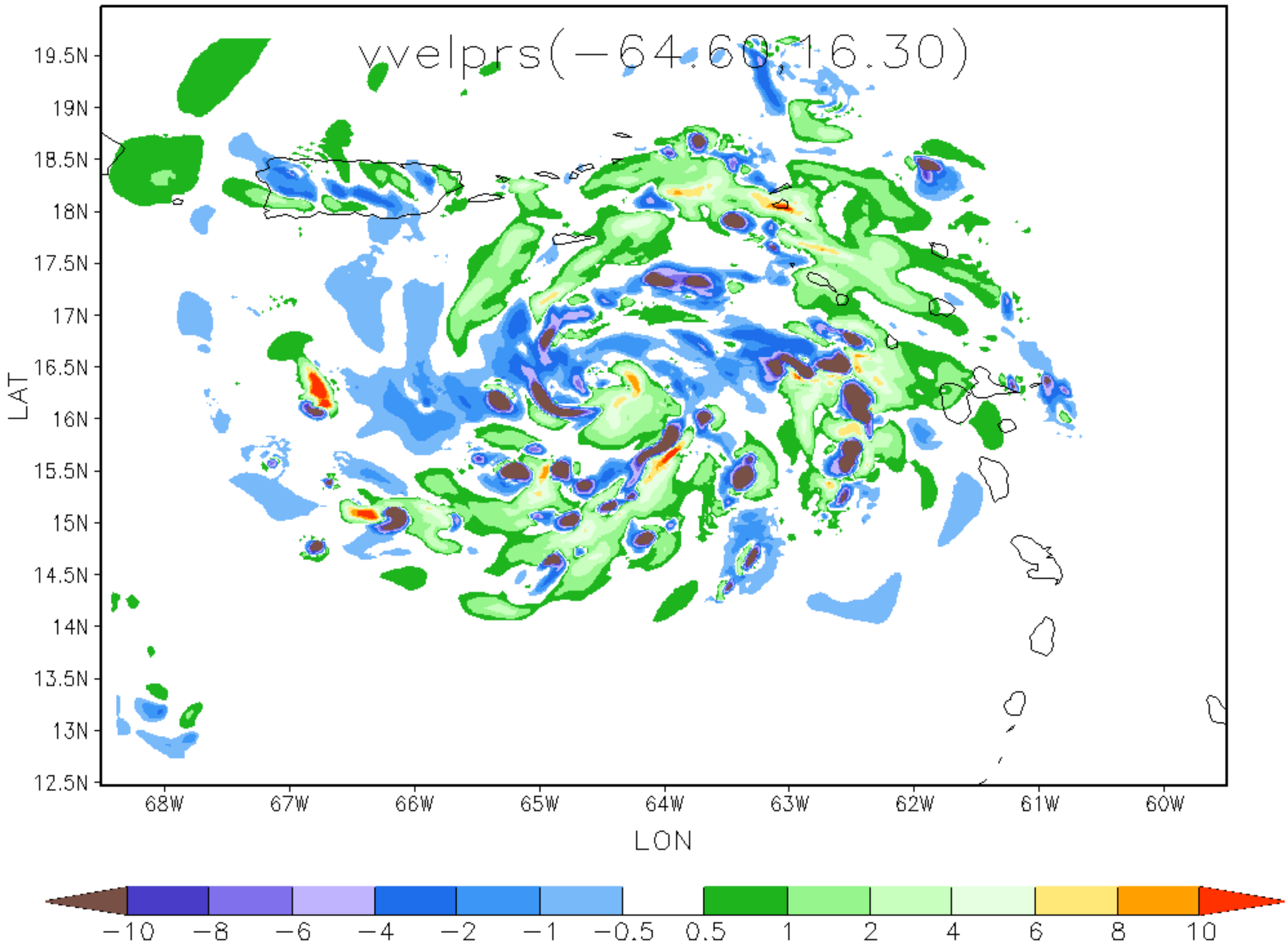

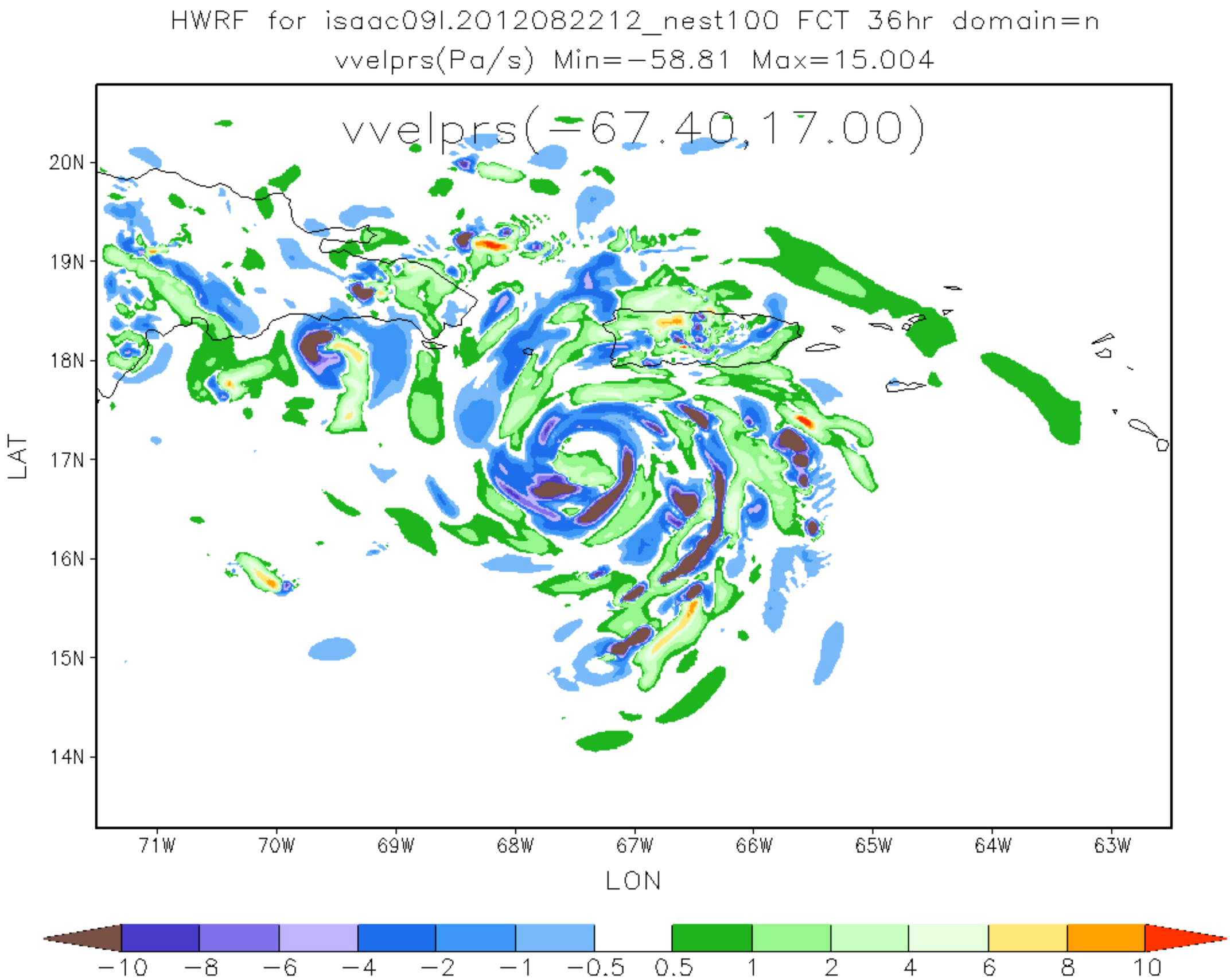
HWRF for isaac09l.2012082212_nest100 FCT 36hr domain=n
vvelprs(Pa/s) Min=−58.81 Max=15.004
vvelprs(−67.40,17.00)
20N
19N
18N
17N
16N
15N
14N
LAT
71W
70W
69W
68W
67W
66W
65W
64W
63W
LON
−10
−8
−6
−4
−2
−1
−0.5
0.5
1
2
4
6
8
10

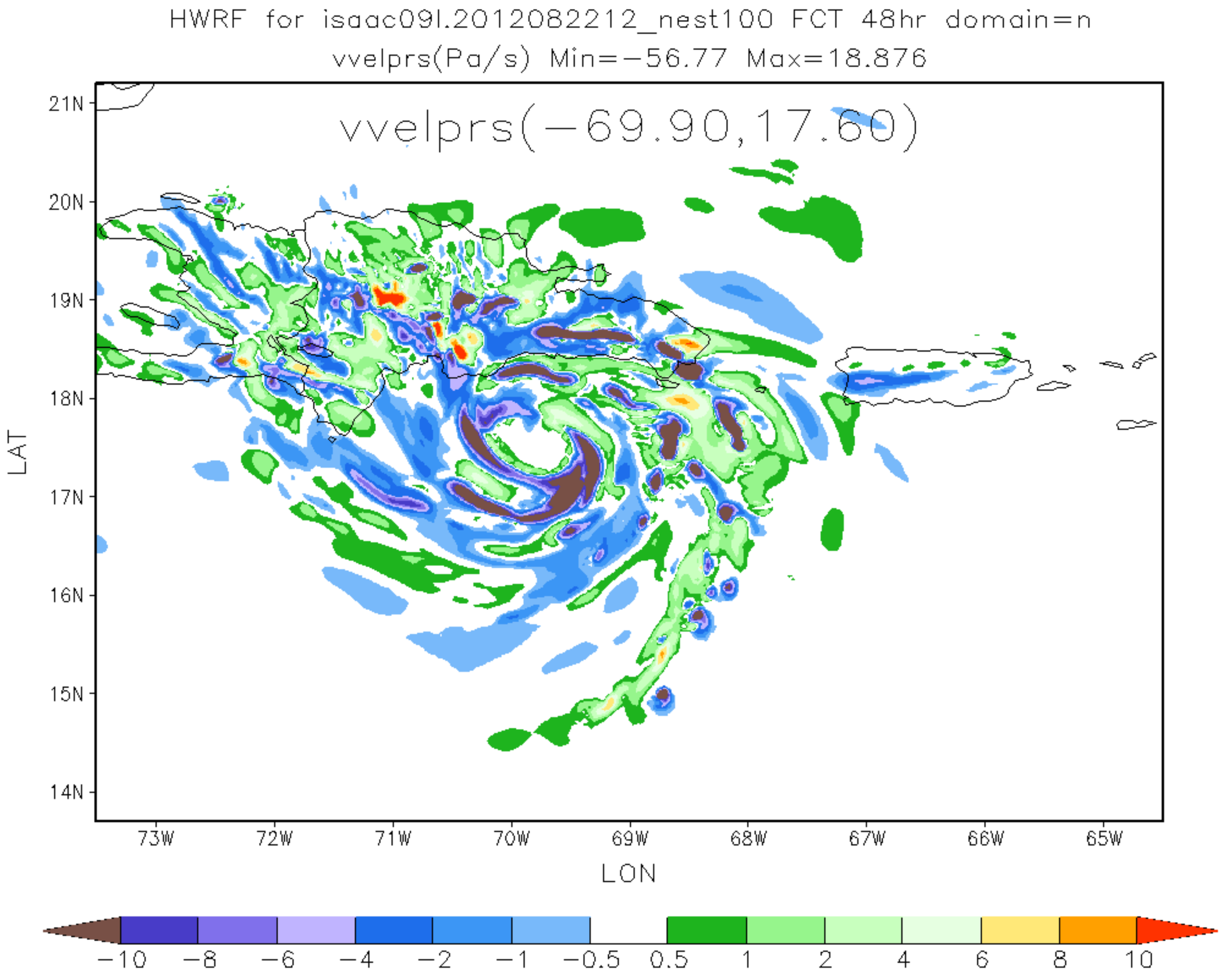
HWRF for isaac09l.2012082212_nest100 FCT 48hr domain=n
vvelprs(Pa/s) Min=−56.77 Max=18.876
vvelprs(−69.90,17.60)
21N
20N
19N
18N
17N
16N
15N
14N
LAT
73W
72W
71W
70W
69W
68W
67W
66W
65W
LON
−10
−8
−6
−4
−2
−1
−0.5
0.5
1
2
4
6
8
10

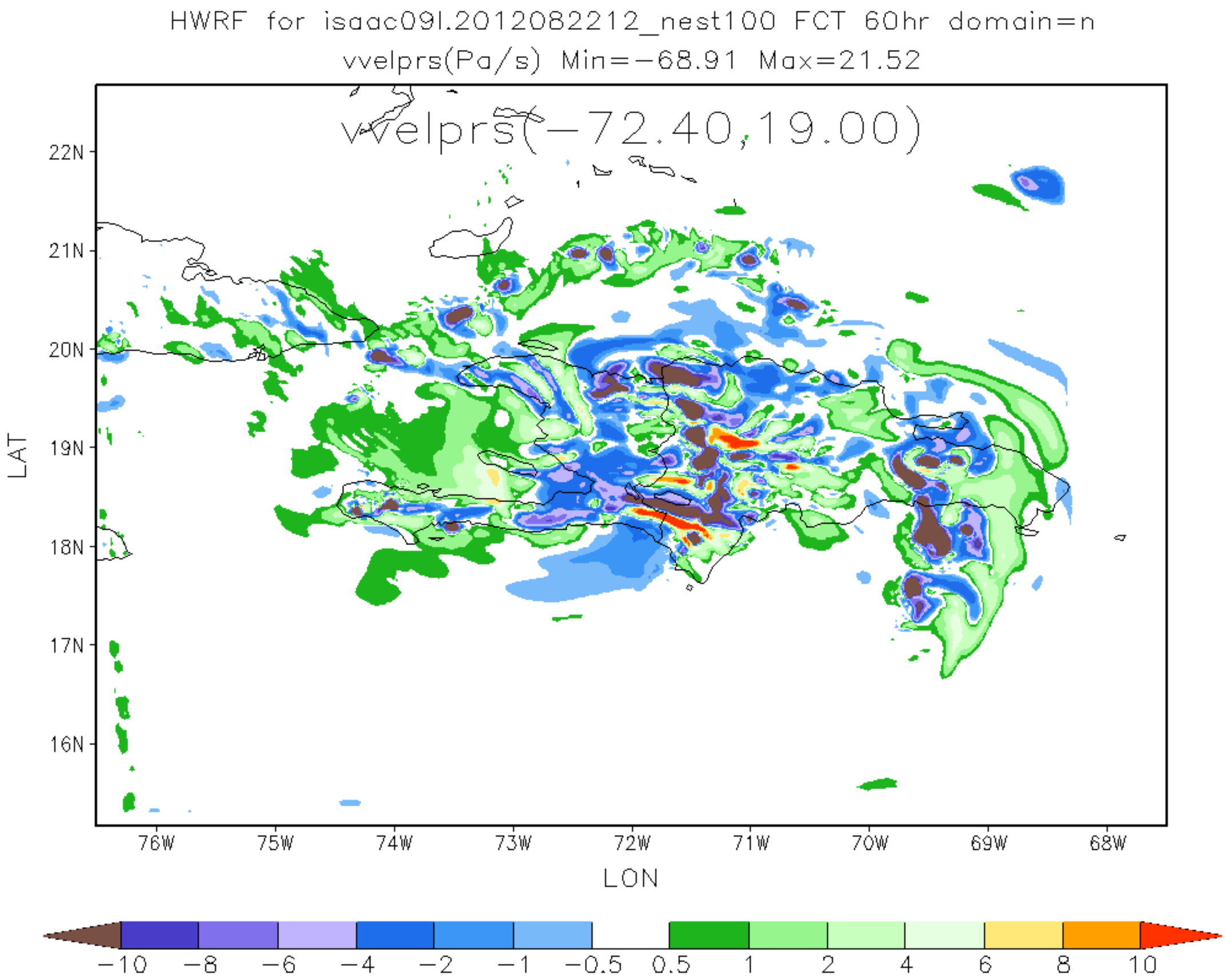
HWRF for isaac09l.2012082212_nest100 FCT 60hr domain=n
vvelprs(Pa/s) Min=-68.91 Max=21.52
vvelprs(-72.40,19.00)
22N
21N
20N
19N
18N
17N
16N
LAT
76W
75W
74W
73W
72W
71W
70W
69W
68W
LON
-10
-8
-6
-4
-2
-1
-0.5
0.5
1
2
4
6
8
10

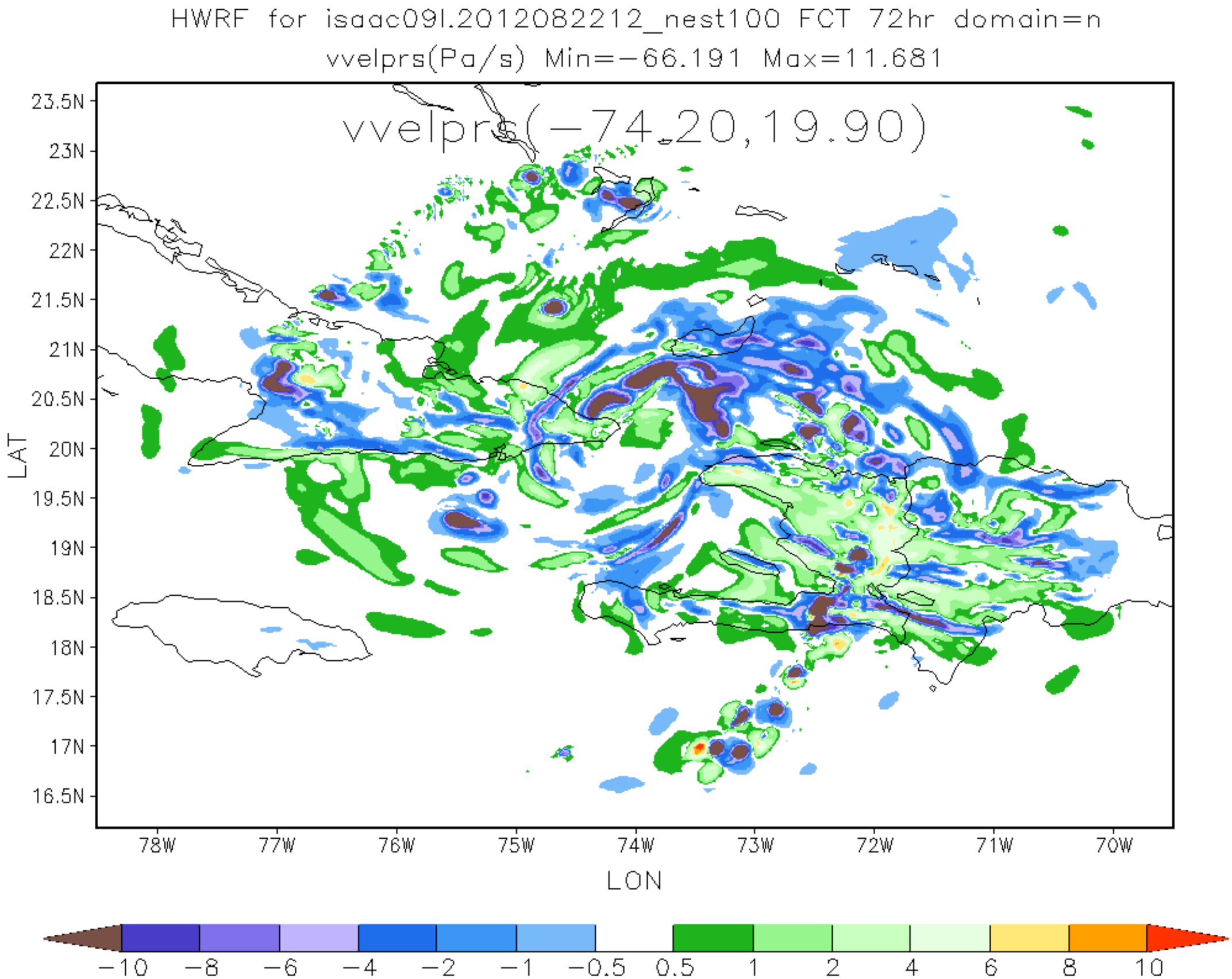
HWRF for isaac09l.2012082212_nest100 FCT 72hr domain=n
vvelprs(Pa/s) Min=-66.191 Max=11.681
vvelprs(-74.20,19.90)
23.5N
23N
22.5N
22N
21.5N
21N
20.5N
20N
19.5N
19N
18.5N
18N
17.5N
17N
16.5N
LAT
78W
77W
76W
75W
74W
73W
72W
71W
70W
LON
-10
-8
-6
-4
-2
-1
-0.5
0.5
1
2
4
6
8
10

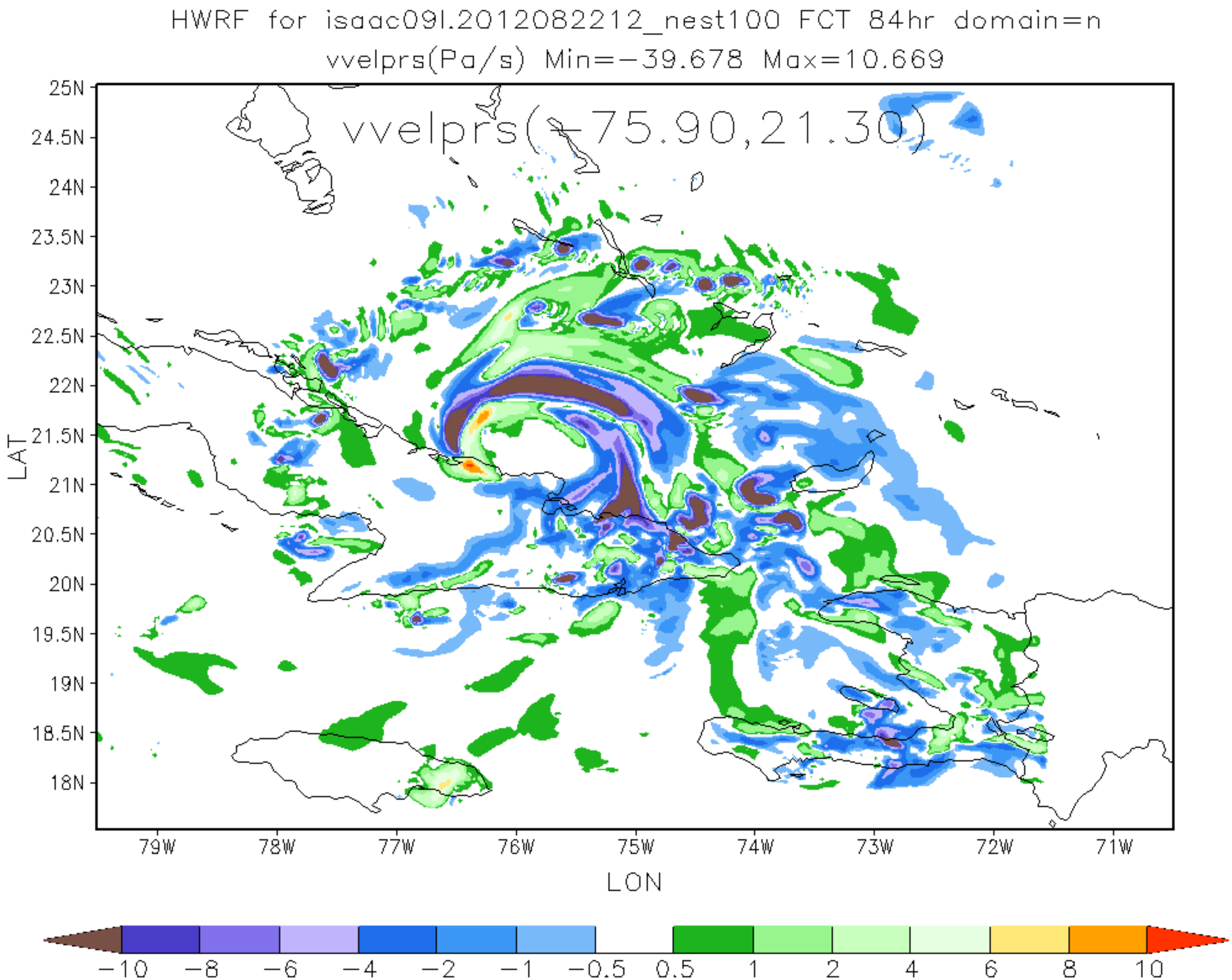
HWRF for isaac09l.2012082212_nest100 FCT 84hr domain=n
vvelprs(Pa/s) Min=-39.678 Max=10.669
vvelprs(-75.90,21.30)
25N
24.5N
24N
23.5N
23N
22.5N
22N
21.5N
21N
20.5N
20N
19.5N
19N
18.5N
18N
LAT
79W
78W
77W
76W
75W
74W
73W
72W
71W
LON
-10
-8
-6
-4
-2
-1
-0.5
0.5
1
2
4
6
8
10

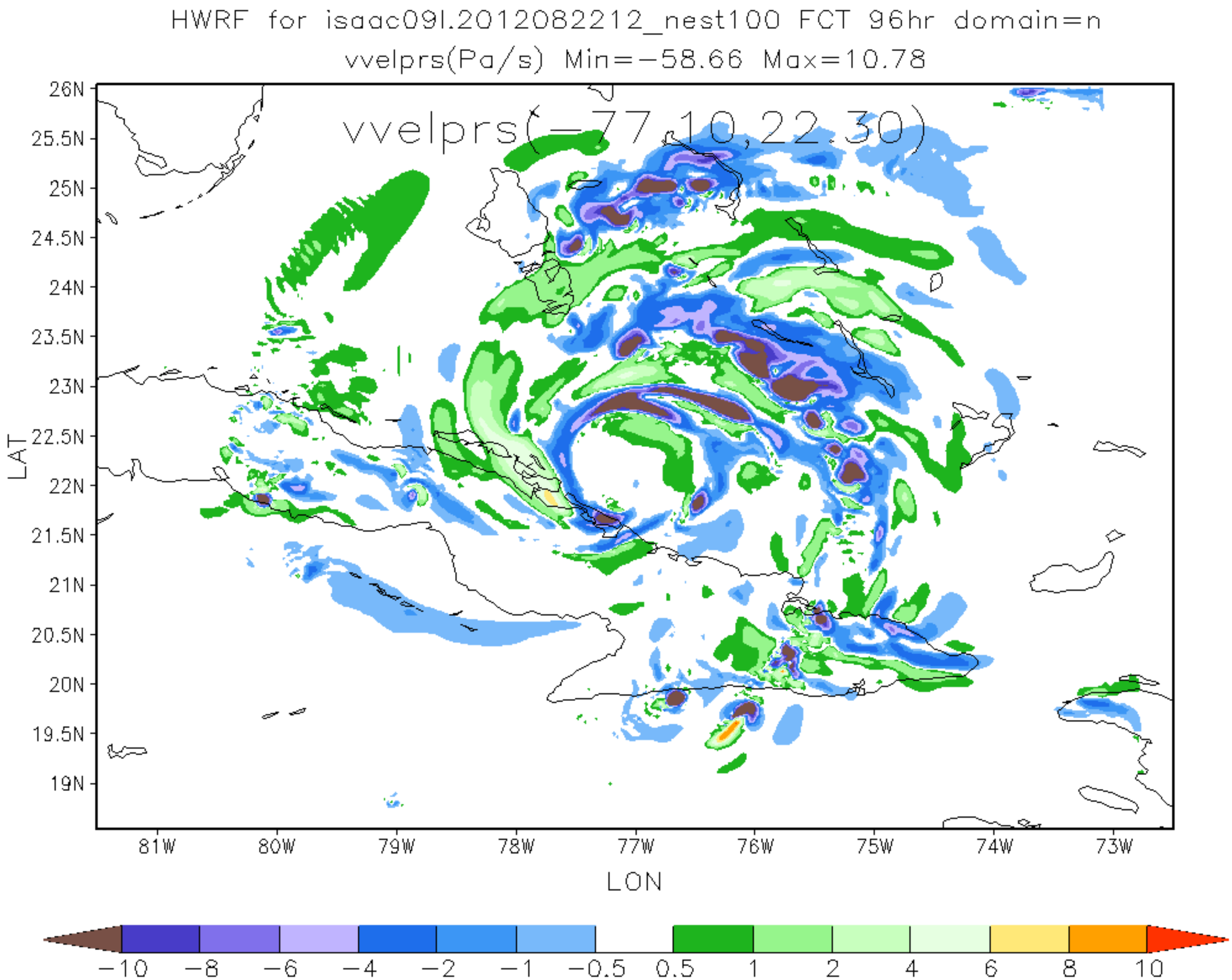
HWRF for isaac09l.2012082212_nest100 FCT 96hr domain=n
vvelprs(Pa/s) Min=-58.66 Max=10.78
vvelprs(-77.10,22.30)
26N
25.5N
25N
24.5N
24N
23.5N
23N
22.5N
22N
21.5N
21N
20.5N
20N
19.5N
19N
LAT
81W
80W
79W
78W
77W
76W
75W
74W
73W
LON
-10
-8
-6
-4
-2
-1
-0.5
0.5
1
2
4
6
8
10

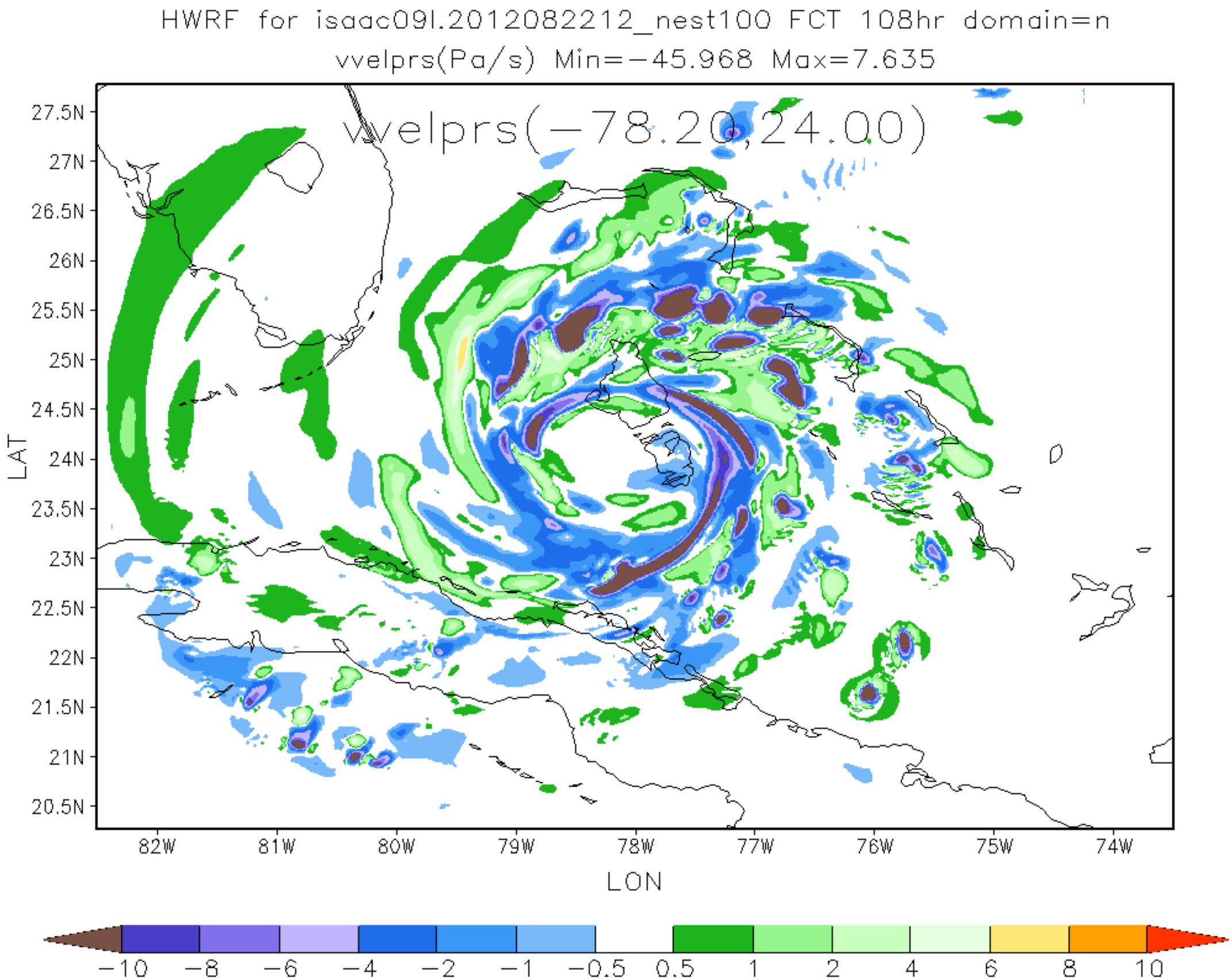
HWRF for isaac09l.2012082212_nest100 FCT 108hr domain=n
vvelprs(Pa/s) Min=−45.968 Max=7.635
vvelprs(−78.20,24.00)
27.5N
27N
26.5N
26N
25.5N
25N
24.5N
24N
23.5N
23N
22.5N
22N
21.5N
21N
20.5N
LAT
82W
81W
80W
79W
78W
77W
76W
75W
74W
LON
−10
−8
−6
−4
−2
−1
−0.5
0.5
1
2
4
6
8
10

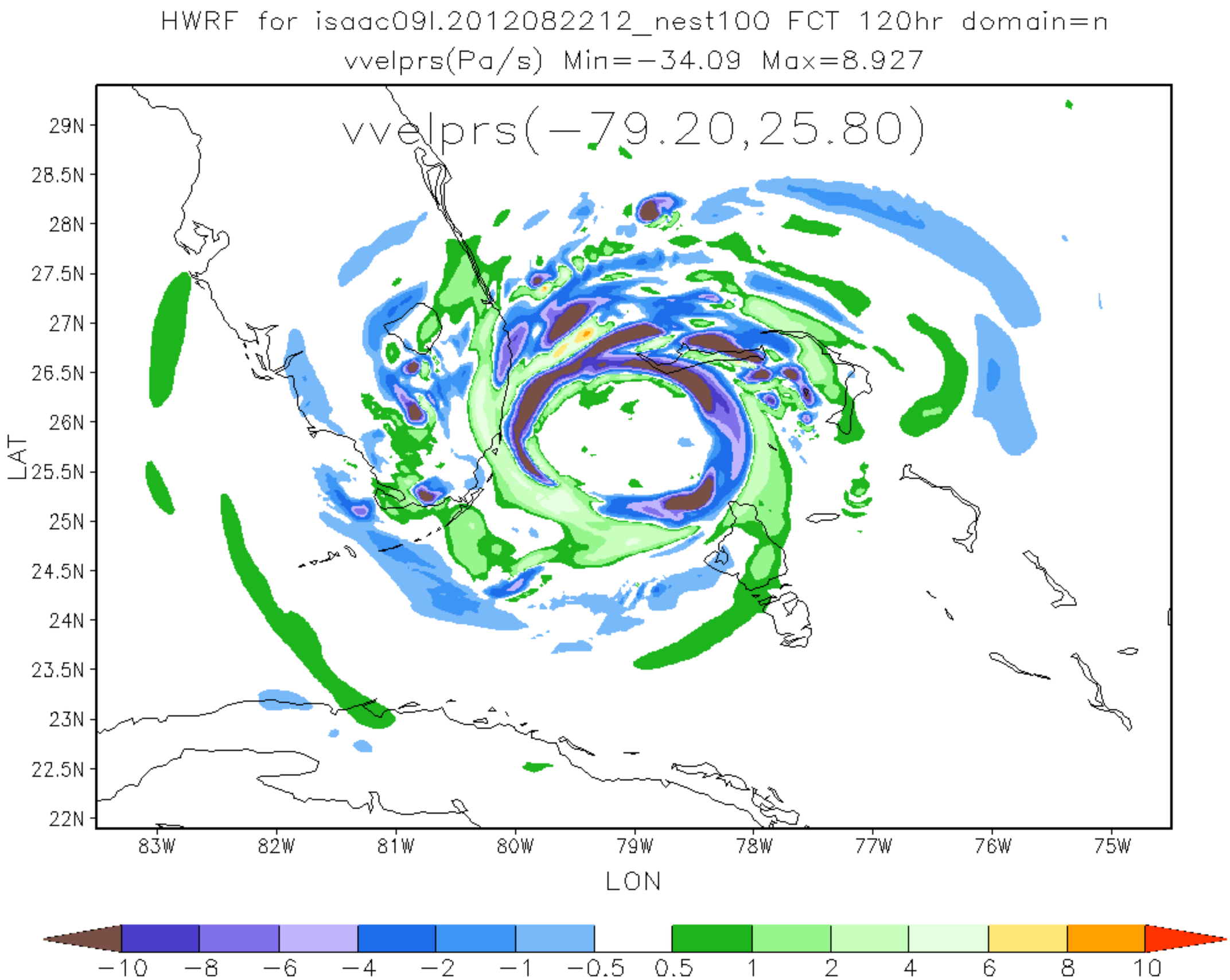
HWRF for isaac09l.2012082212_nest100 FCT 120hr domain=n
vvelprs(Pa/s) Min=−34.09 Max=8.927
vvelprs(−79.20,25.80)
29N
28.5N
28N
27.5N
27N
26.5N
26N
25.5N
25N
24.5N
24N
23.5N
23N
22.5N
22N
LAT
83W
82W
81W
80W
79W
78W
77W
76W
75W
LON
−10
−8
−6
−4
−2
−1
−0.5
0.5
1
2
4
6
8
10