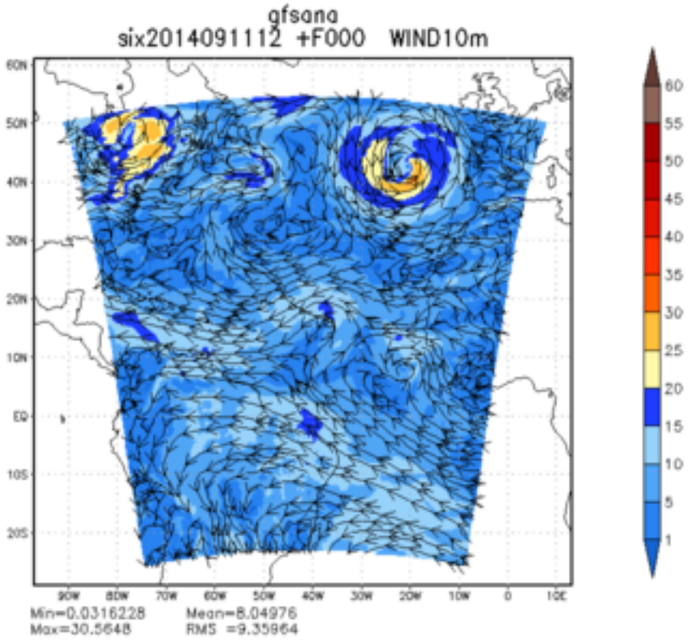
gfsana
six2014091112 +F000 WIND10m
Min=0.0316228 Mean=8.04976
Max=30.5648 RMS =9.35964

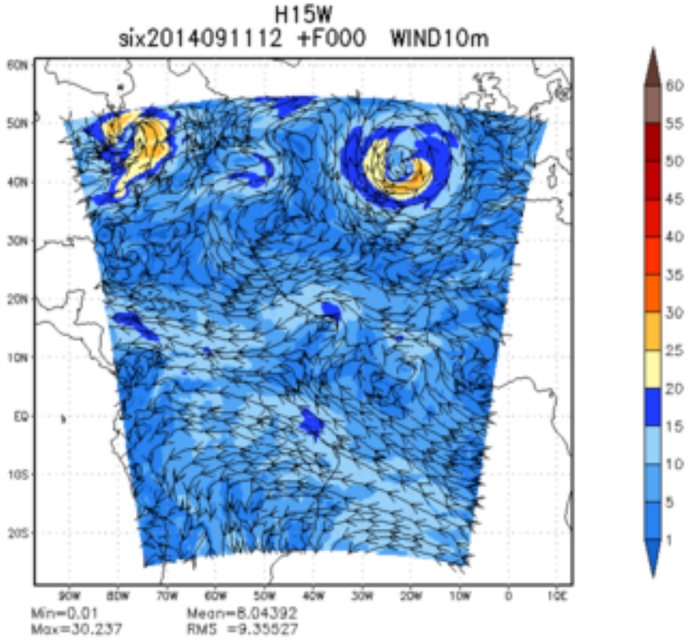
H15W
six2014091112 +F000 WIND10m
Min=0.01 Mean=8.04392
Max=30.237 RMS =9.35527

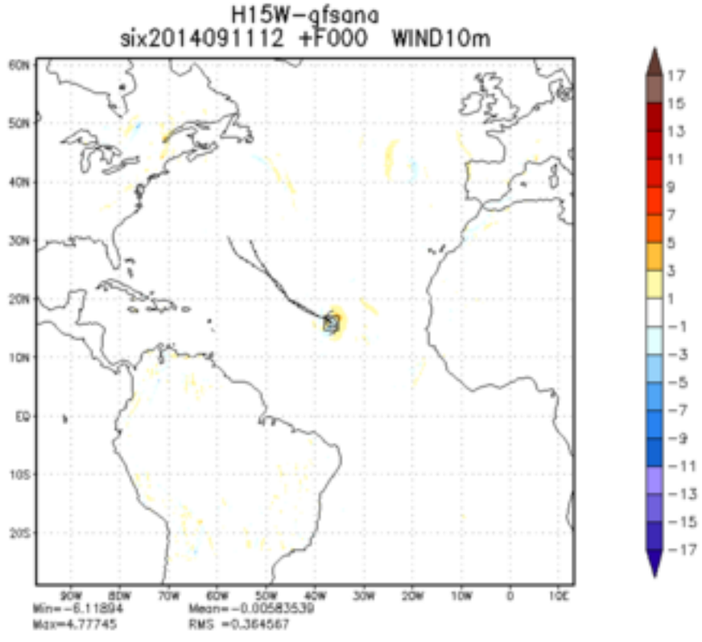
H15W-gfsana
six2014091112 +F000 WIND10m
Min=-6.11894 Mean=-0.00583539
Max=4.77745 RMS =0.364567

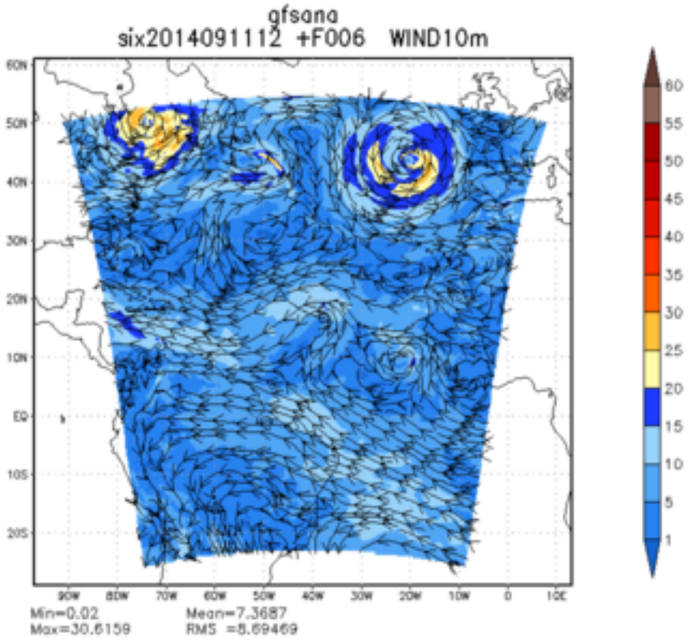
gfsana
six2014091112 +F006 WIND10m
Min=0.02 Mean=7.3687
Max=30.6159 RMS =8.69469

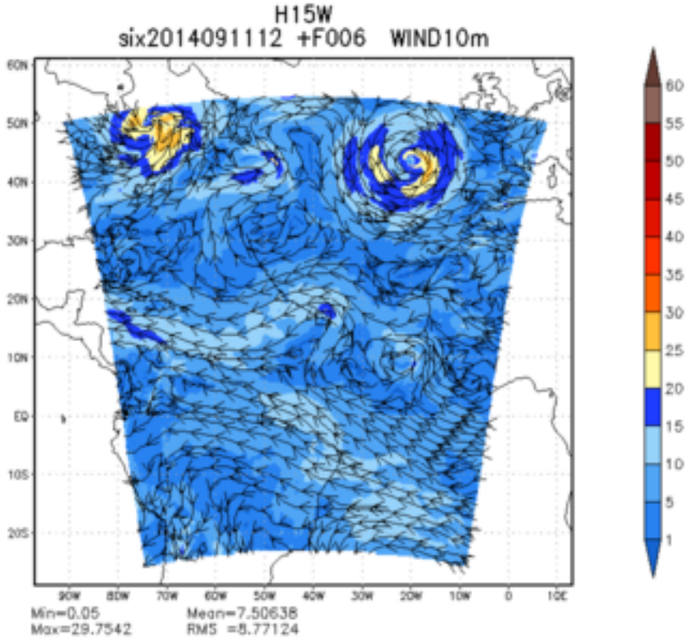
H15W
six2014091112 +F006 WIND10m
Min=0.05 Mean=7.50638
Max=29.7542 RMS =8.77124

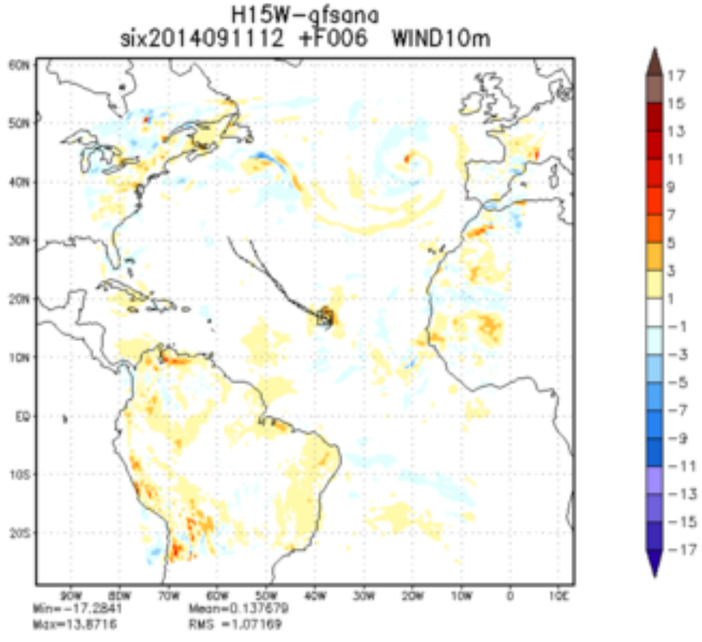
H15W-gfsana
six2014091112 +F006 WIND10m
Min=-17.2841 Mean=0.137679
Max=13.8716 RMS =1.07169

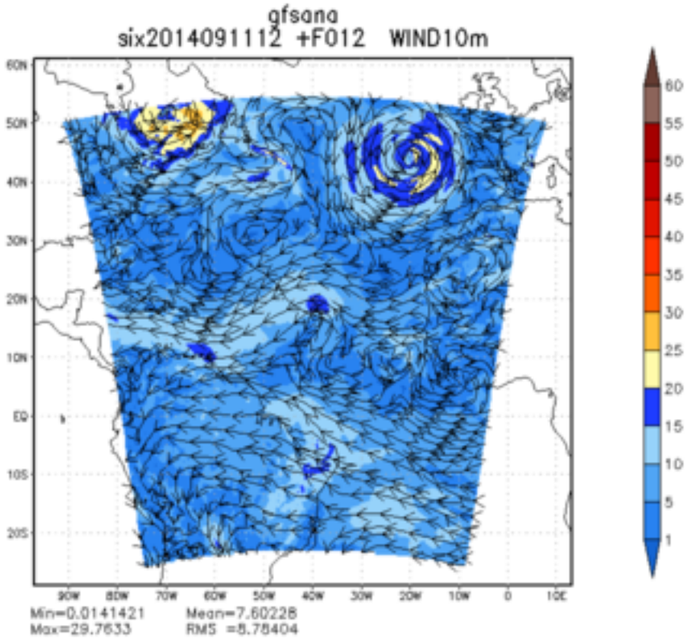
gfsana
six2014091112 +F012 WIND10m
Min=0.0141421 Mean=7.60228
Max=29.7633 RMS =8.78404

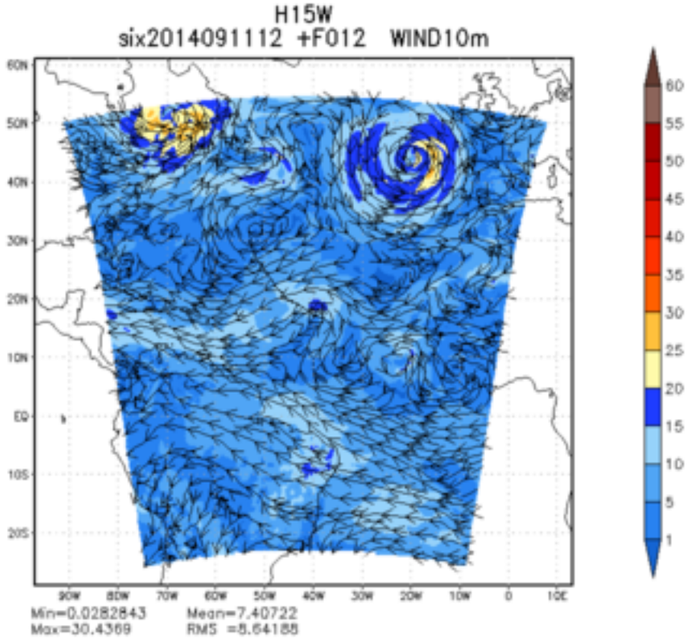
H15W
six2014091112 +F012 WIND10m
Min=0.0282843 Mean=7.40722
Max=30.4369 RMS =8.64188

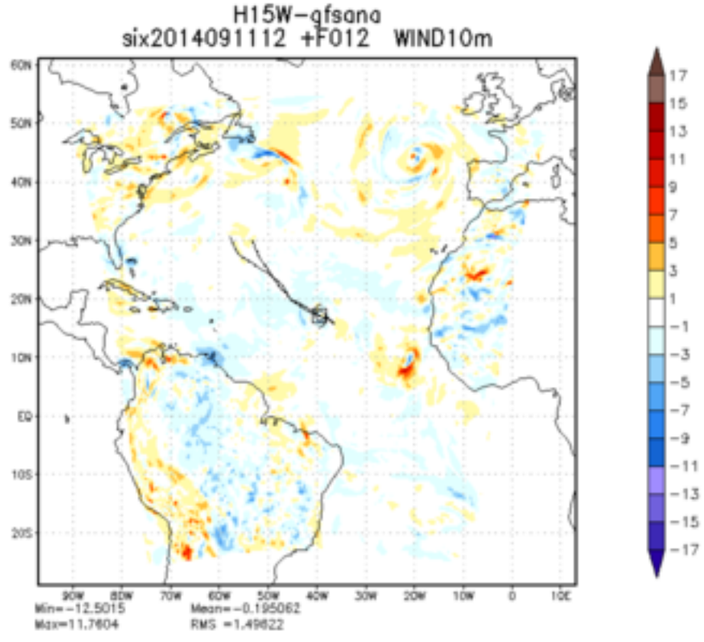
H15W-gfsana
six2014091112 +F012 WIND10m
Min=-12.5015 Mean=-0.195062
Max=11.7604 RMS =1.49622

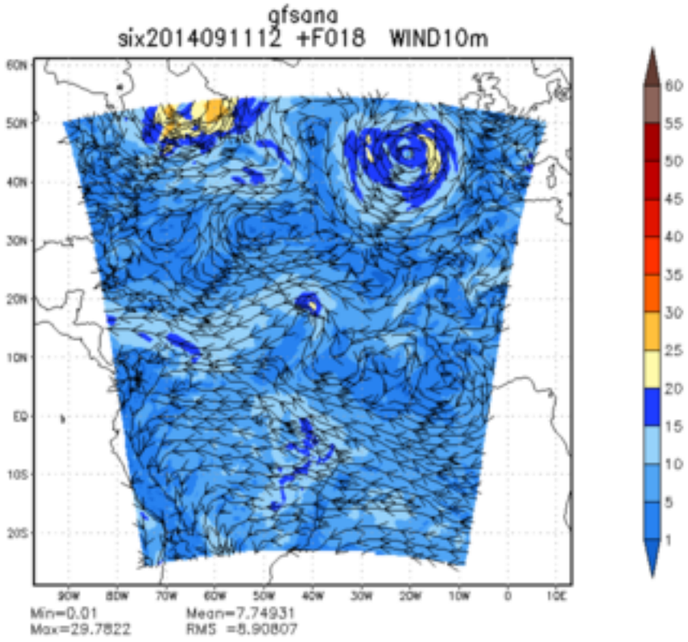
gfsana
six2014091112 +F018 WIND10m
Min=0.01 Mean=7.74931
Max=29.7822 RMS =8.90807

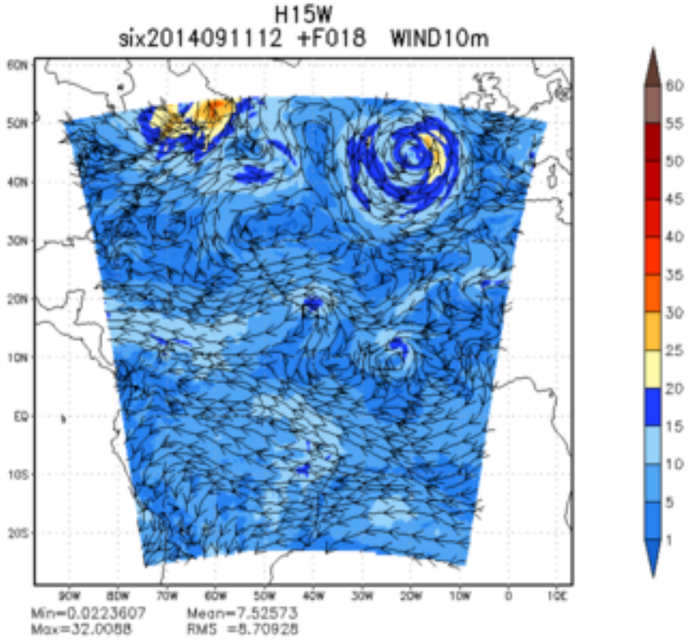
H15W
six2014091112 +F018 WIND10m
Min=0.0223607 Mean=7.52573
Max=32.0088 RMS =8.70928

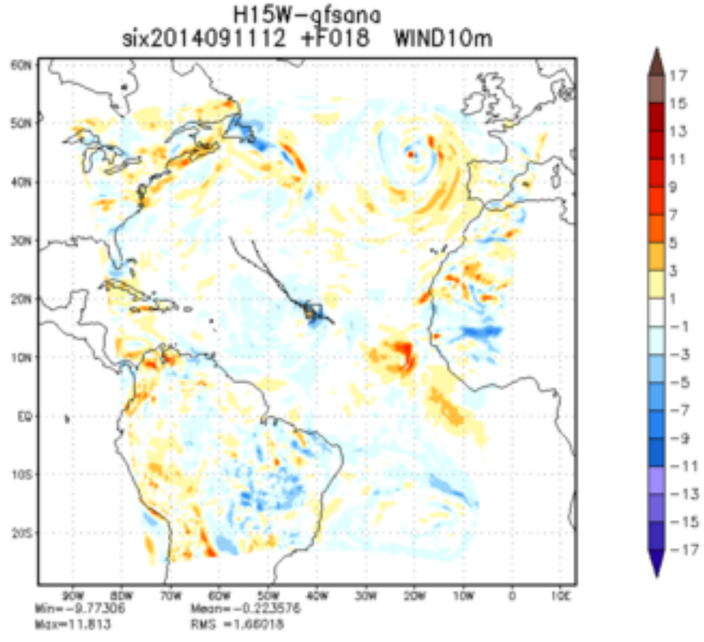
H15W-gfsana
six2014091112 +F018 WIND10m
Min=-9.77306 Mean=-0.223576
Max=11.813 RMS =1.66018

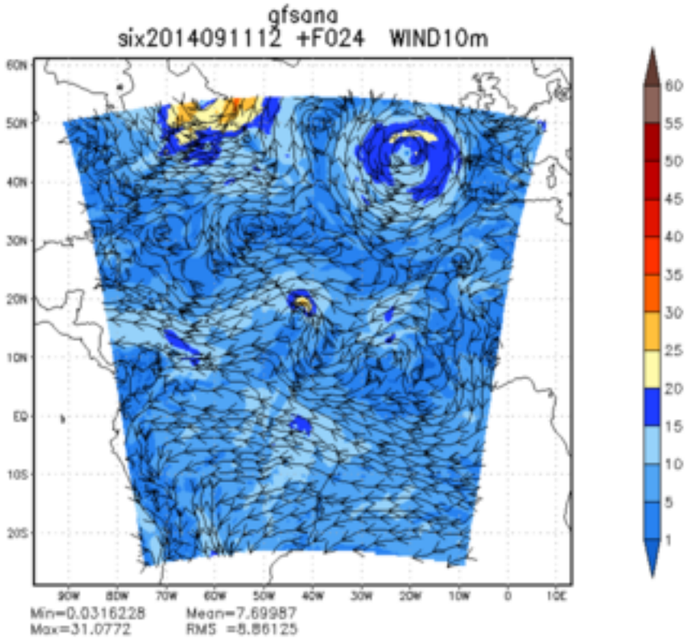
gfsana
six2014091112 +F024 WIND10m
Min=0.0316228 Mean=7.69987
Max=31.0772 RMS =8.86125

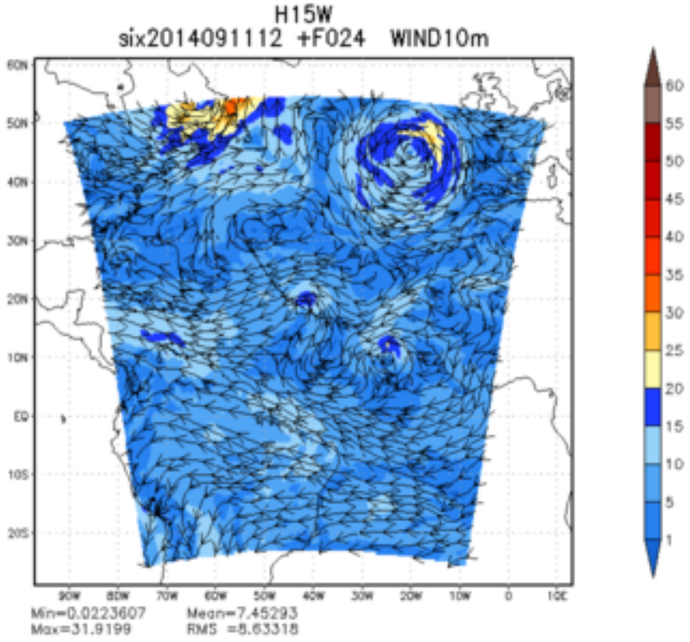
H15W
six2014091112 +F024 WIND10m
Min=0.0223607 Mean=7.45293
Max=31.9199 RMS =8.63318

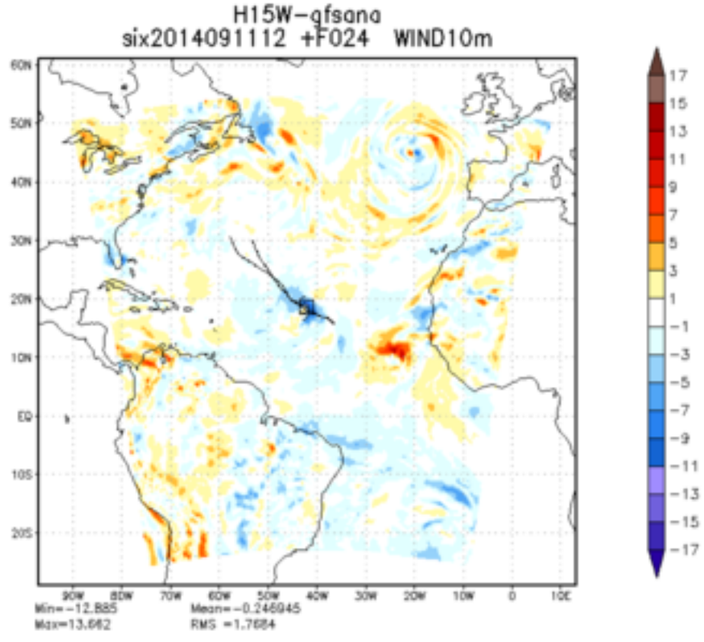
H15W-gfsana
six2014091112 +F024 WIND10m
Min=-12.885 Mean=-0.246945
Max=13.662 RMS =1.7684

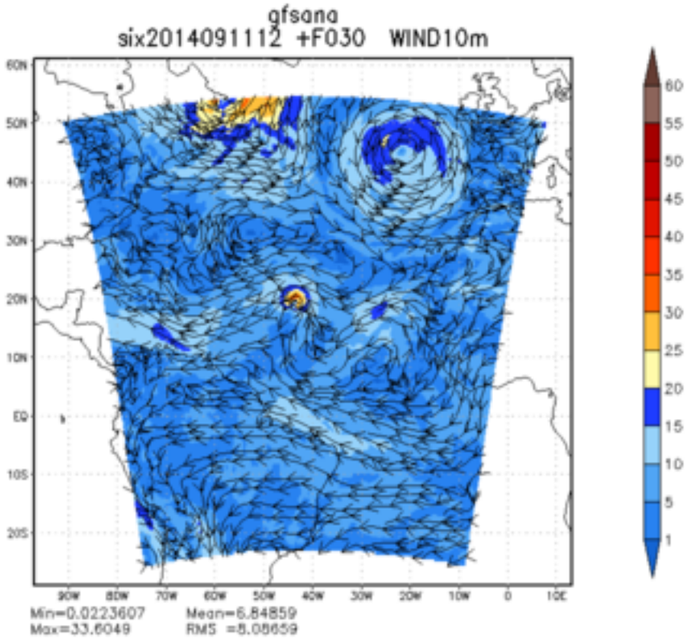
gfsana
six2014091112 +F030 WIND10m
Min=0.0223607 Mean=6.84859
Max=33.6049 RMS =8.08659

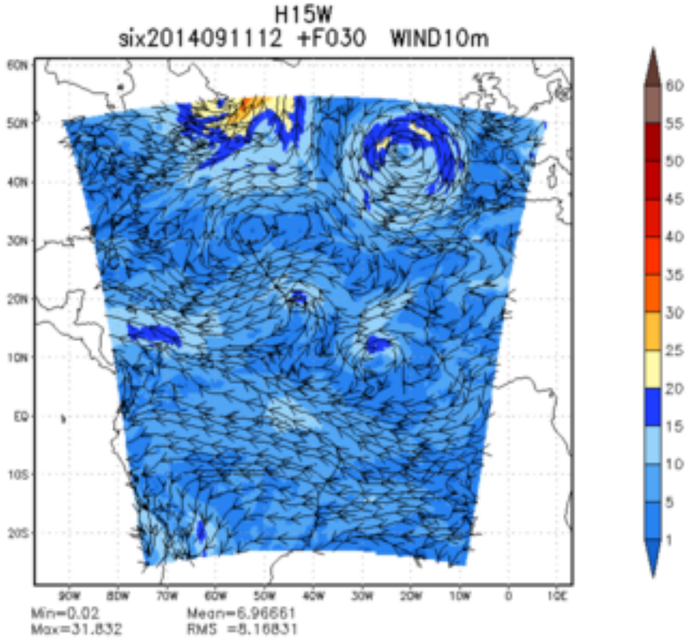
H15W
six2014091112 +F030 WIND10m
Min=0.02 Mean=6.96661
Max=31.832 RMS =8.16831

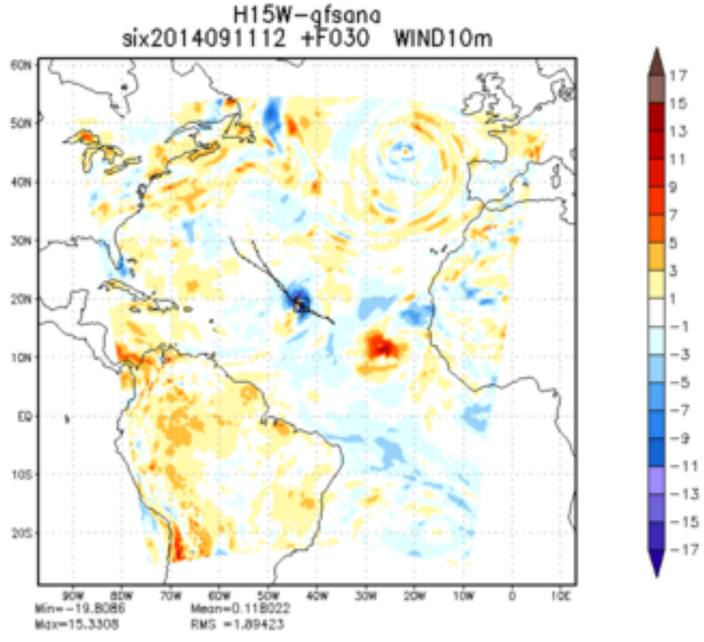
H15W-gfsana
six2014091112 +F030 WIND10m
Min=-19.8086 Mean=0.118022
Max=15.3308 RMS =1.89423

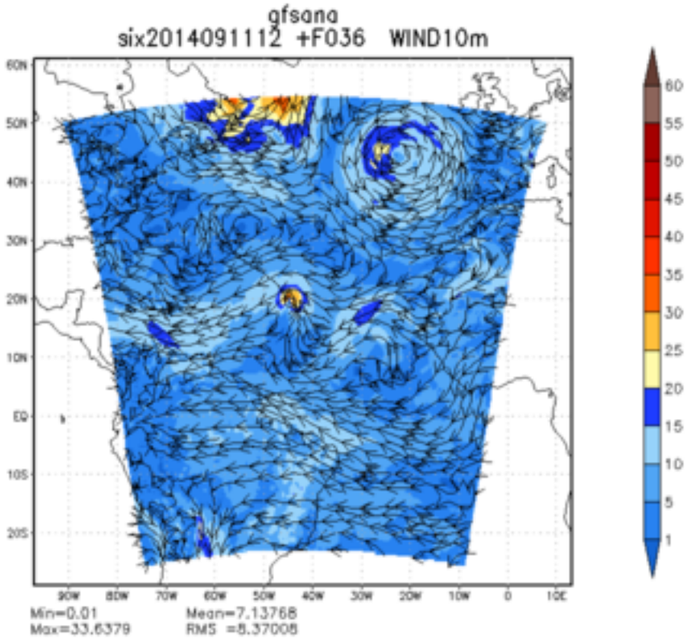
gfsana
six2014091112 +F036 WIND10m
Min=0.01 Mean=7.13768
Max=33.6379 RMS =8.37008

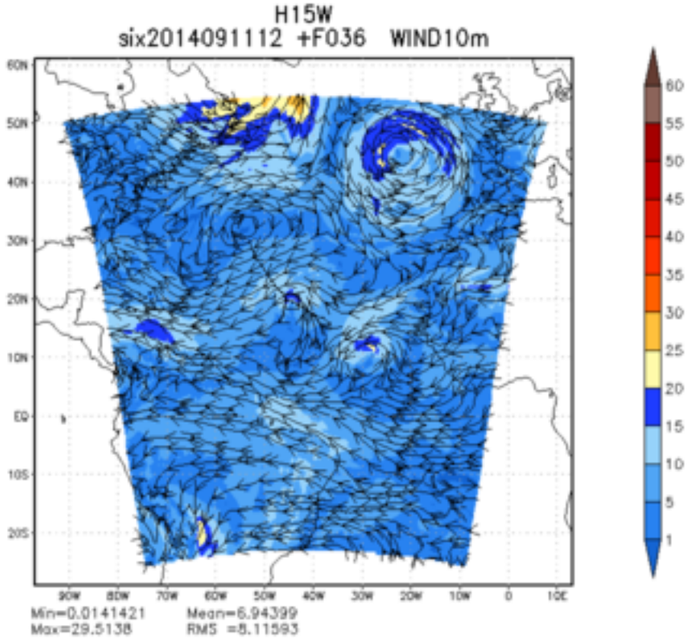
H15W
six2014091112 +F036 WIND10m
Min=0.0141421 Mean=6.94399
Max=29.5138 RMS =8.11593

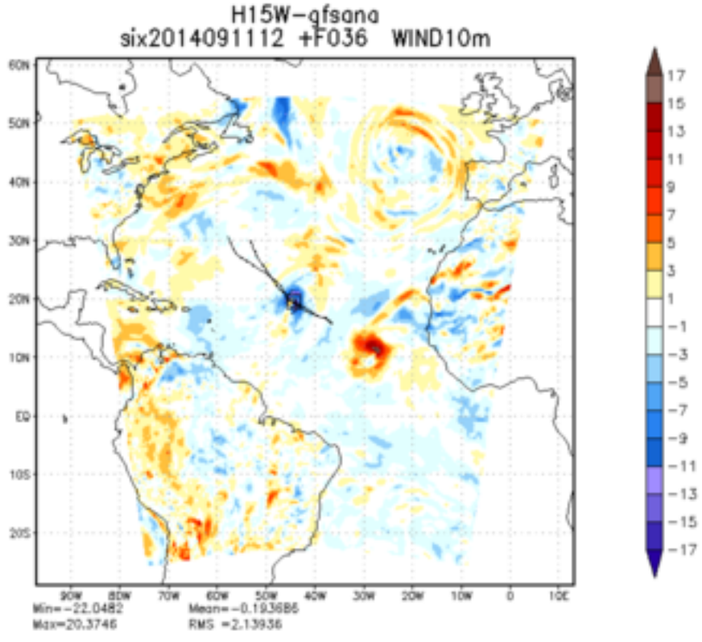
H15W-gfsana
six2014091112 +F036 WIND10m
Min=-22.0482 Mean=-0.193686
Max=20.3746 RMS =2.13936

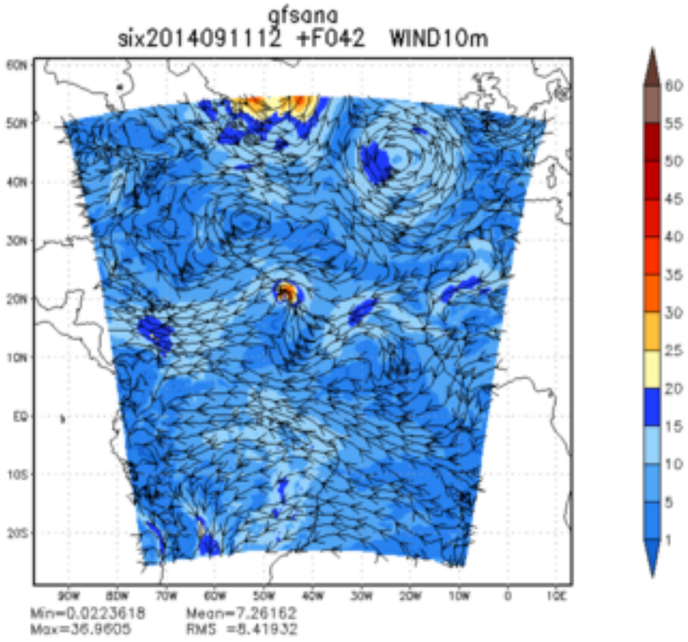
gfsana
six2014091112 +F042 WIND10m
Min=0.0223618 Mean=7.26162
Max=36.9605 RMS =8.41932

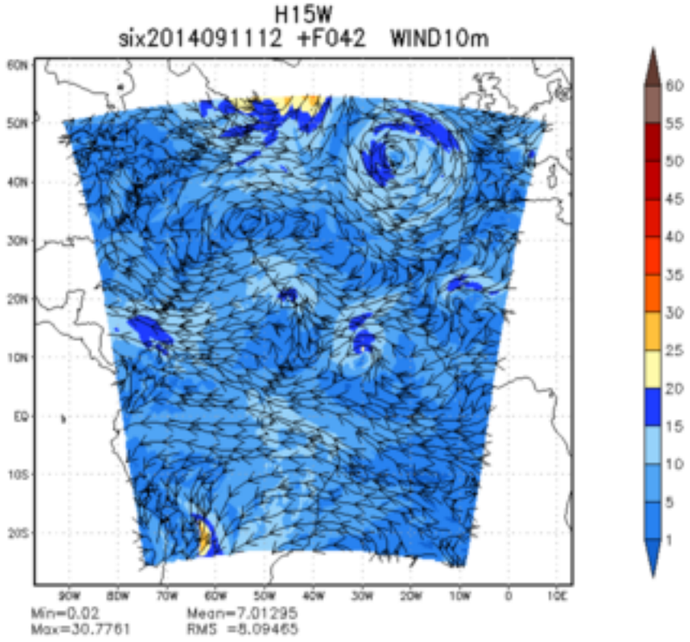
H15W
six2014091112 +F042 WIND10m
Min=0.02 Mean=7.01295
Max=30.7761 RMS =8.09465

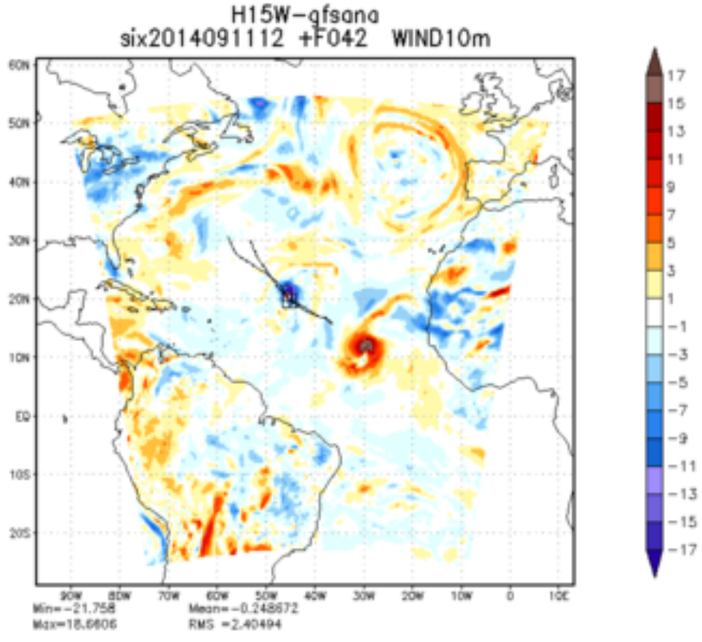
H15W-gfsana
six2014091112 +F042 WIND10m
Min=-21.758 Mean=-0.248672
Max=18.6606 RMS =2.40494

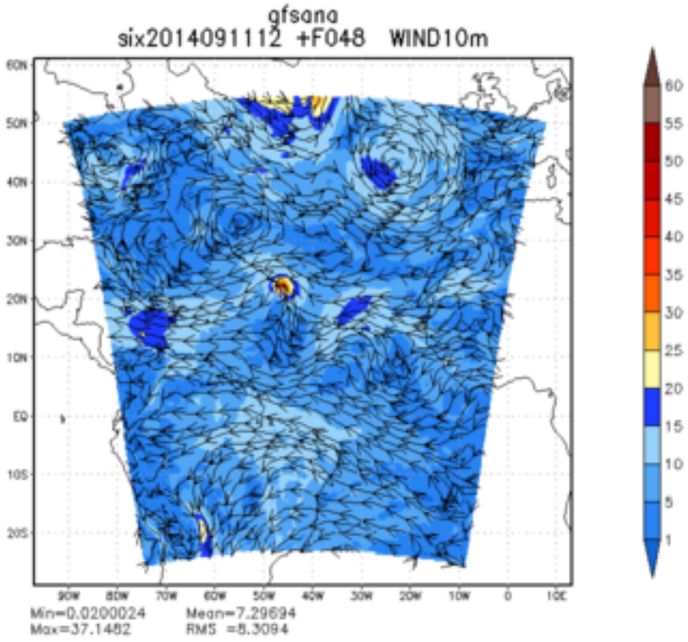
gfsana
six2014091112 +F048 WIND10m
Min=0.0200024 Mean=7.29694
Max=37.1482 RMS =8.3094

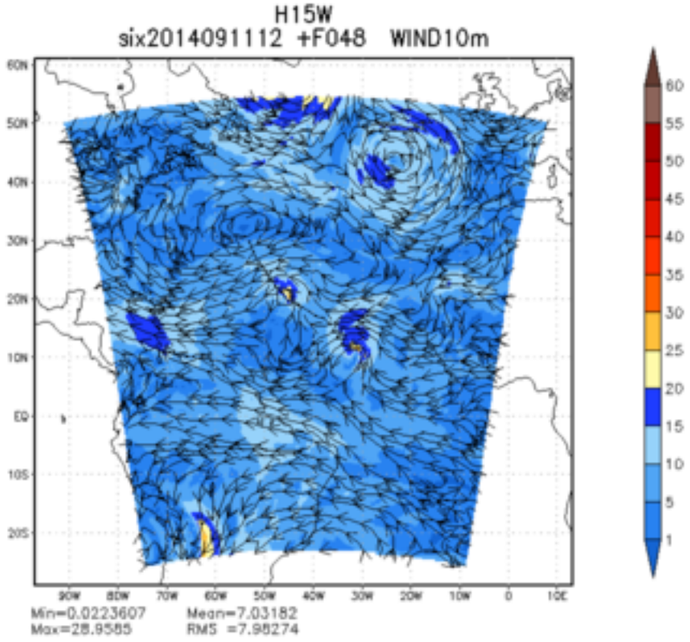
H15W
six2014091112 +F048 WIND10m
Min=0.0223607 Mean=7.03182
Max=28.9565 RMS =7.98274

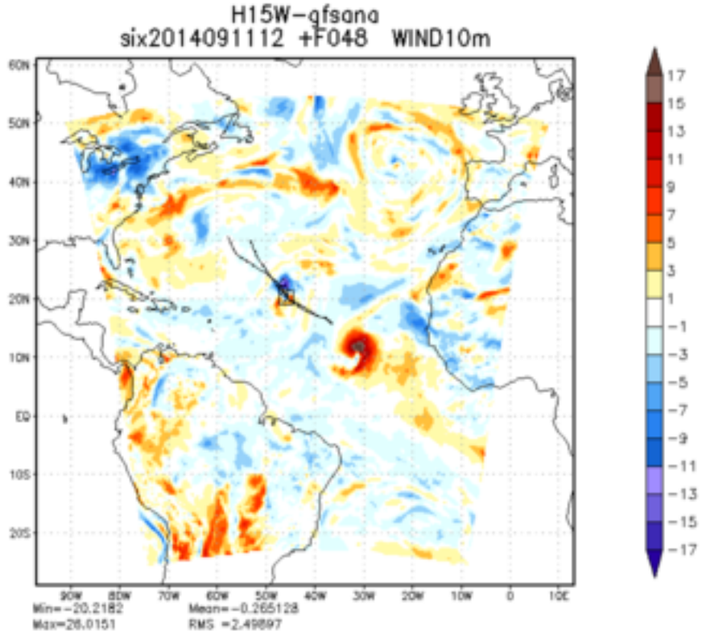
H15W-gfsana
six2014091112 +F048 WIND10m
Min=-20.2182 Mean=-0.265128
Max=26.0151 RMS =2.49897

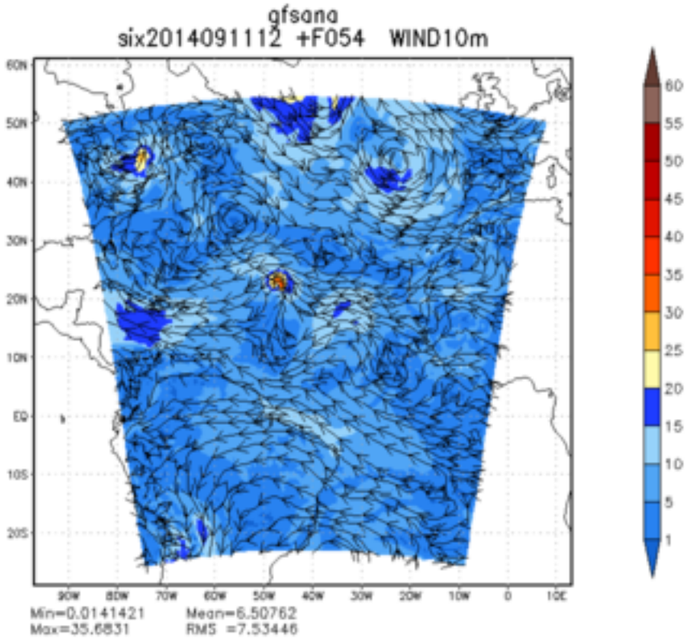
gfsana
six2014091112 +F054 WIND10m
Min=0.0141421 Mean=6.50762
Max=35.6831 RMS =7.53446

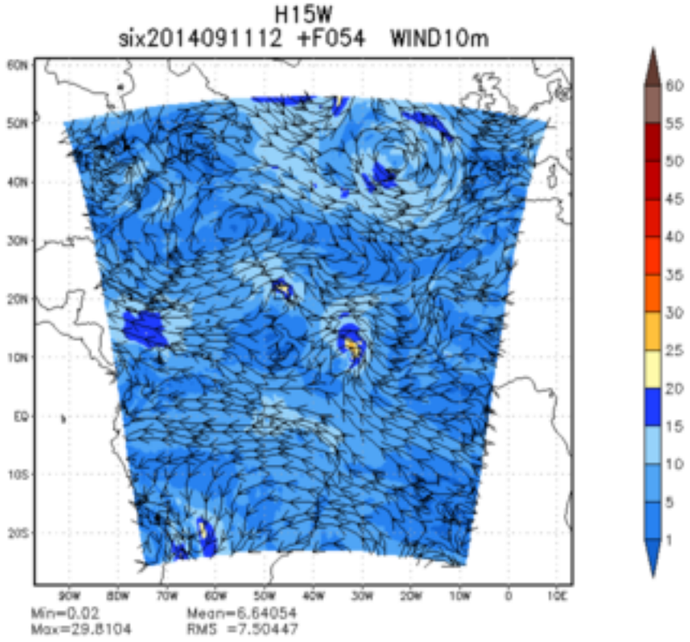
H15W
six2014091112 +F054 WIND10m
Min=0.02 Mean=6.64054
Max=29.8104 RMS =7.50447

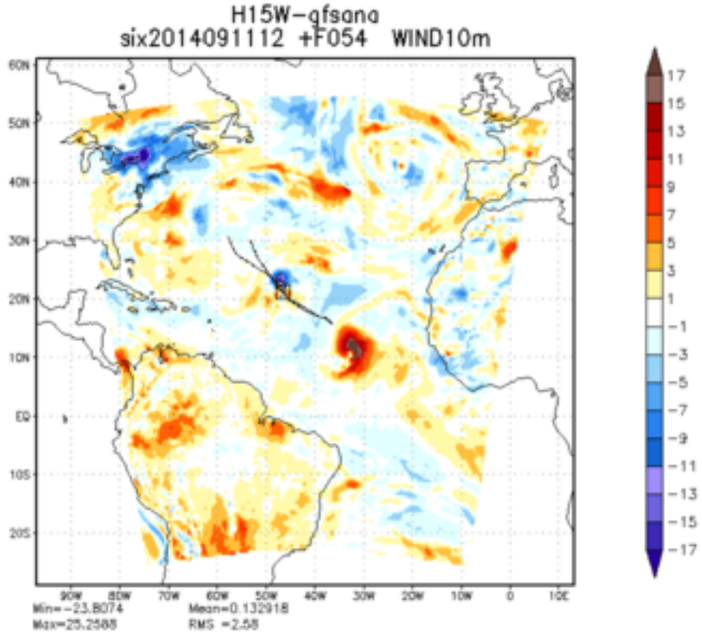
H15W-gfsana
six2014091112 +F054 WIND10m
Min=-23.8074 Mean=0.132918
Max=25.2588 RMS =2.58

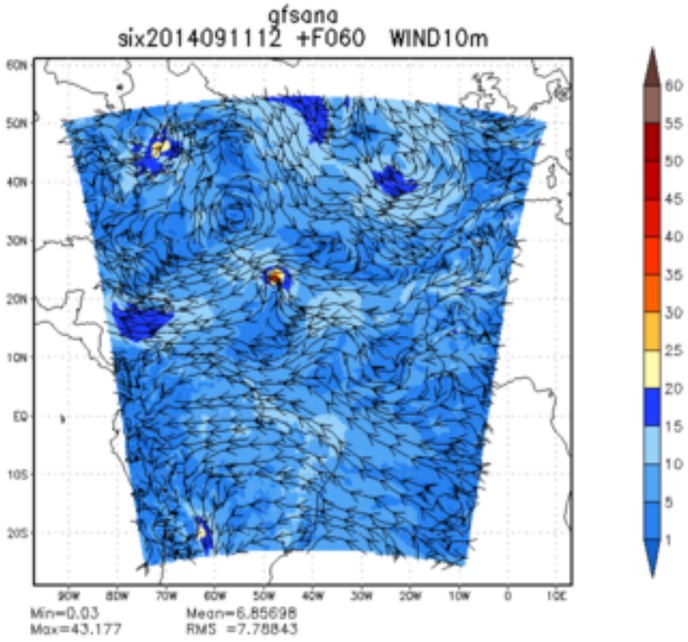
gfsana
six2014091112 +F060 WIND10m
Min=0.03
Max=43.177
Mean=6.85698
RMS =7.78843

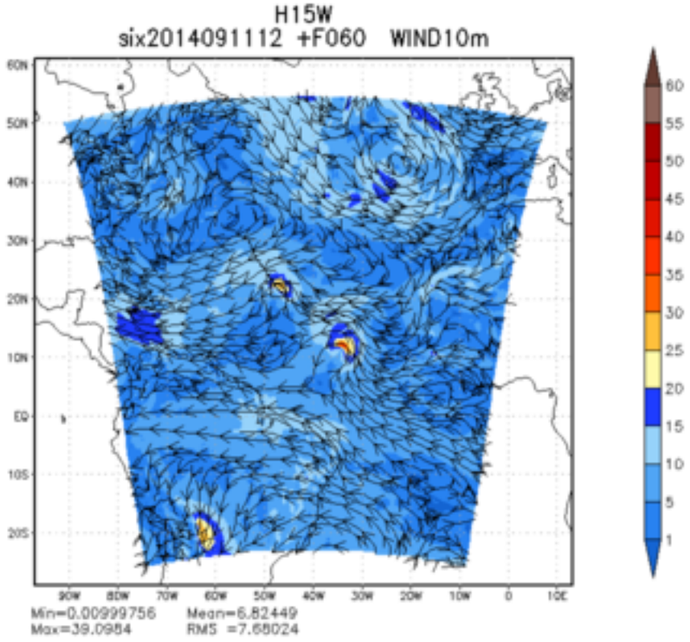
H15W
six2014091112 +F060 WIND10m
Min=0.00999756
Max=39.0984
Mean=6.82449
RMS =7.68024

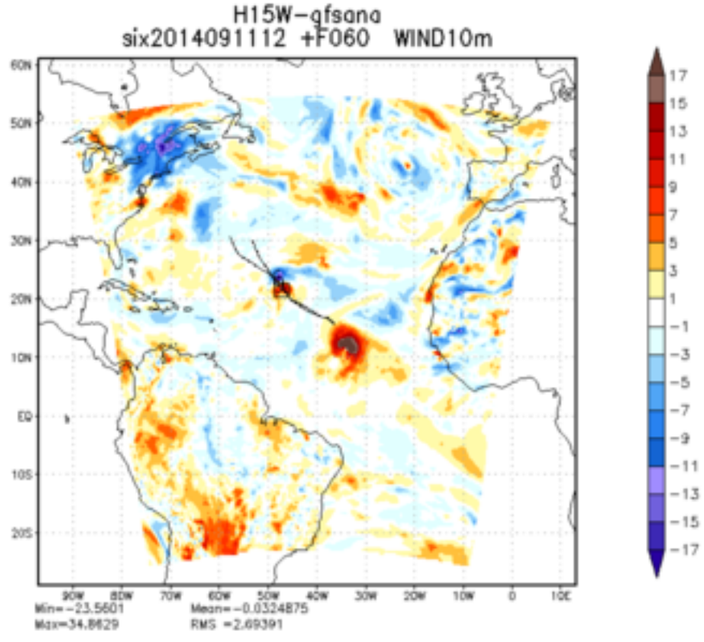
H15W-gfsana
six2014091112 +F060 WIND10m
Min=-23.5601
Max=34.8629
Mean=-0.0324875
RMS =2.69391

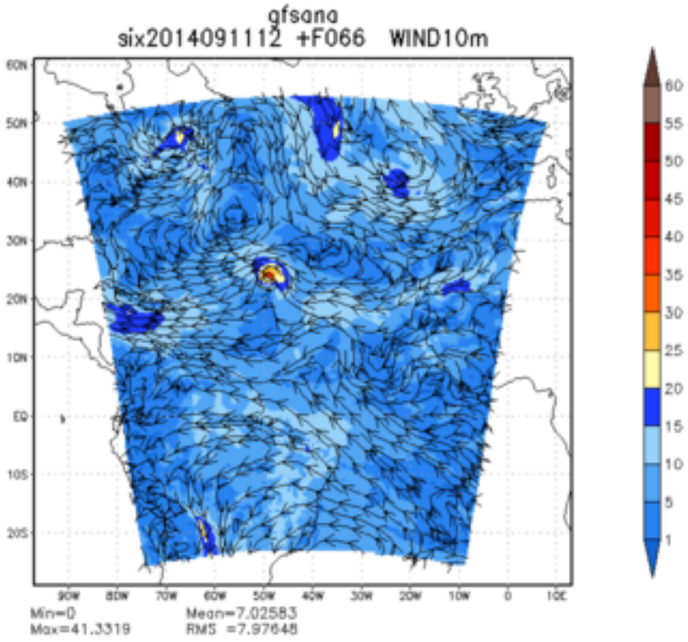
gfsana
six2014091112 +F066 WIND10m
Min=0
Max=41.3319
Mean=7.02583
RMS =7.97648

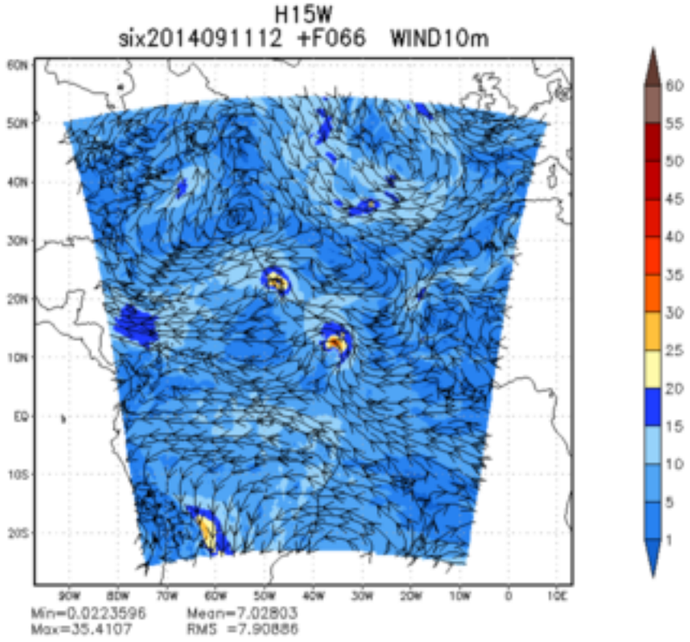
H15W
six2014091112 +F066 WIND10m
Min=0.0223596
Max=35.4107
Mean=7.02803
RMS =7.90886

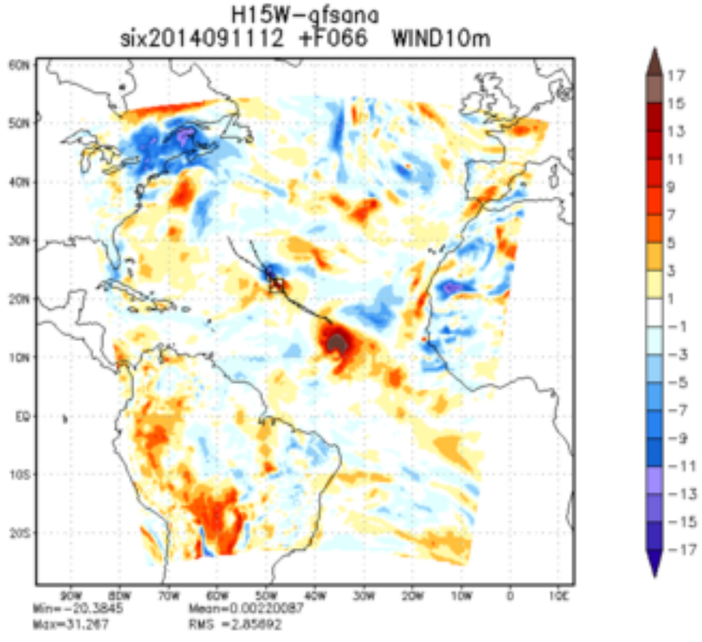
H15W-gfsana
six2014091112 +F066 WIND10m
Min=-20.3845
Max=31.267
Mean=0.00220087
RMS =2.85892

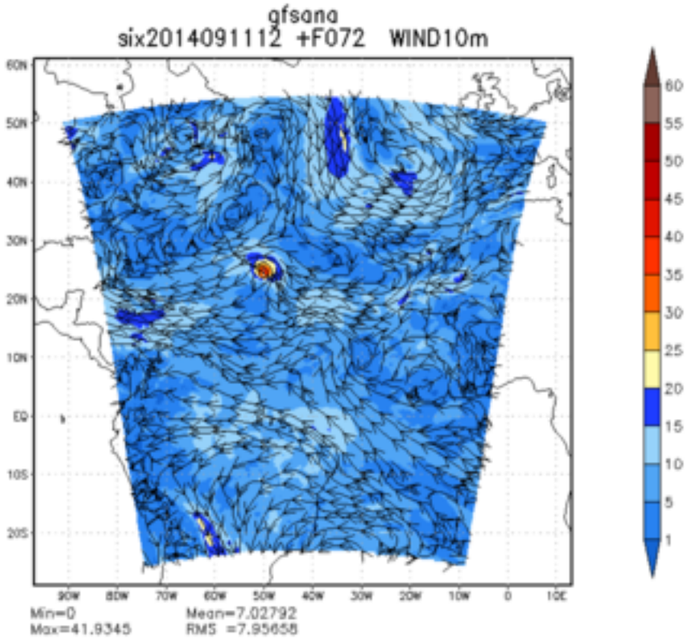
gfsana
six2014091112 +F072 WIND10m
Min=0
Max=41.9345
Mean=7.02792
RMS =7.95658

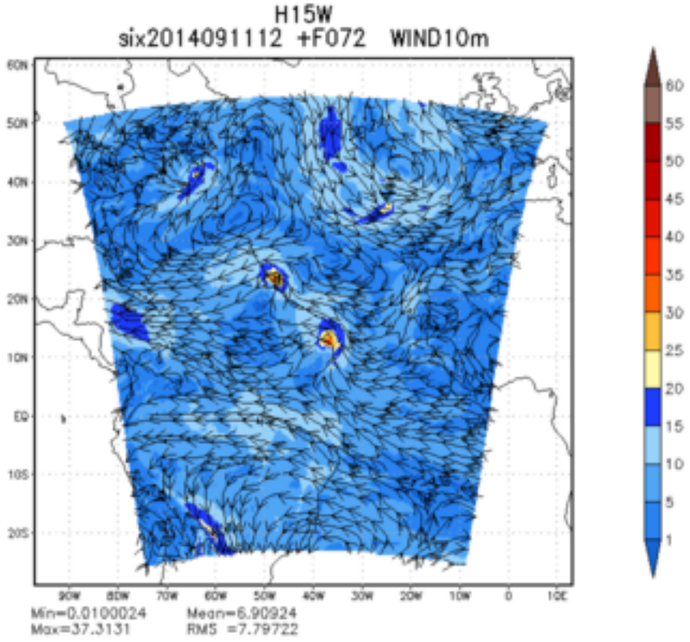
H15W
six2014091112 +F072 WIND10m
Min=0.0100024
Max=37.3131
Mean=6.90924
RMS =7.79722

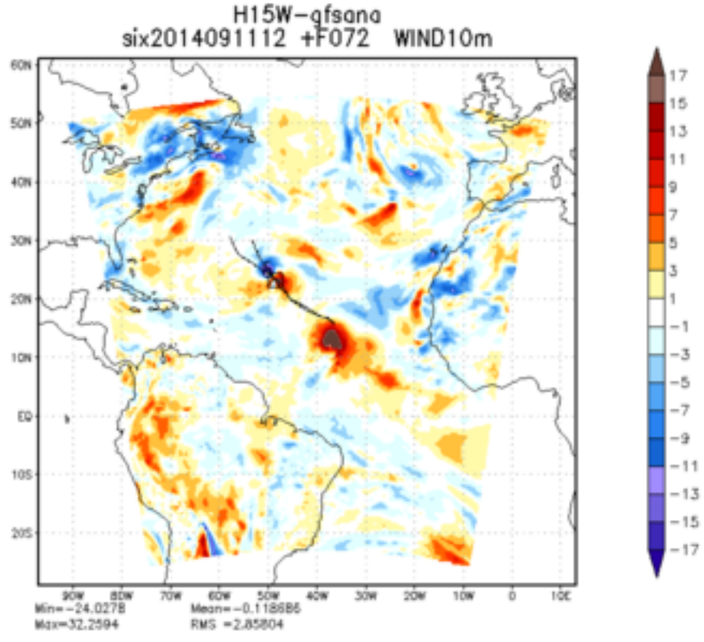
H15W-gfsana
six2014091112 +F072 WIND10m
Min=-24.0278
Max=32.2594
Mean=-0.118686
RMS =2.85804

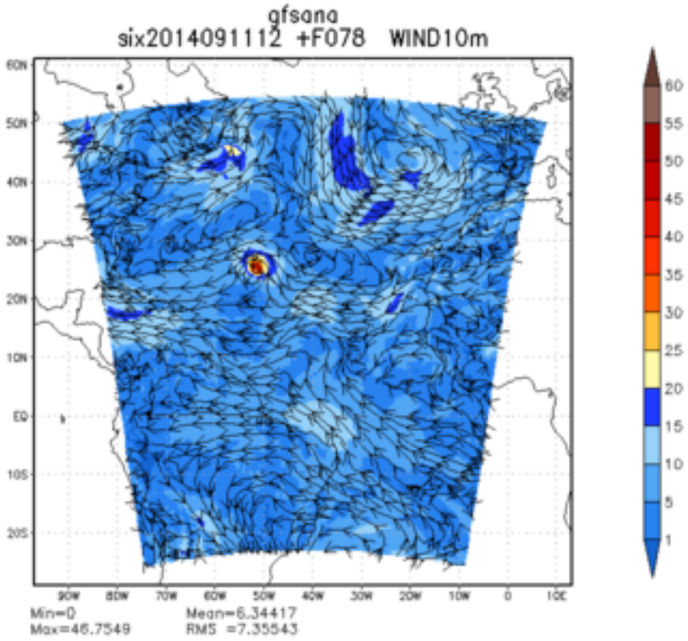
gfsana
six2014091112 +F078 WIND10m
Min=0
Max=46.7549
Mean=6.34417
RMS =7.35543

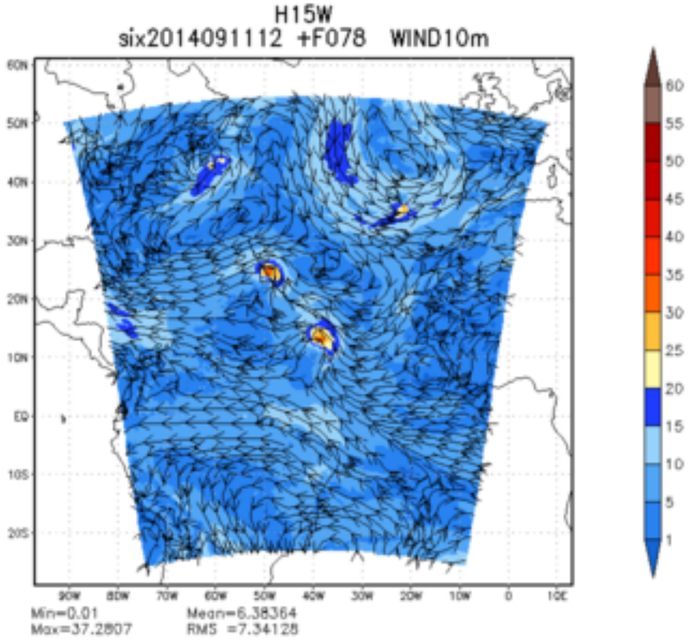
H15W
six2014091112 +F078 WIND10m
Min=0.01
Max=37.2807
Mean=6.38364
RMS =7.34128

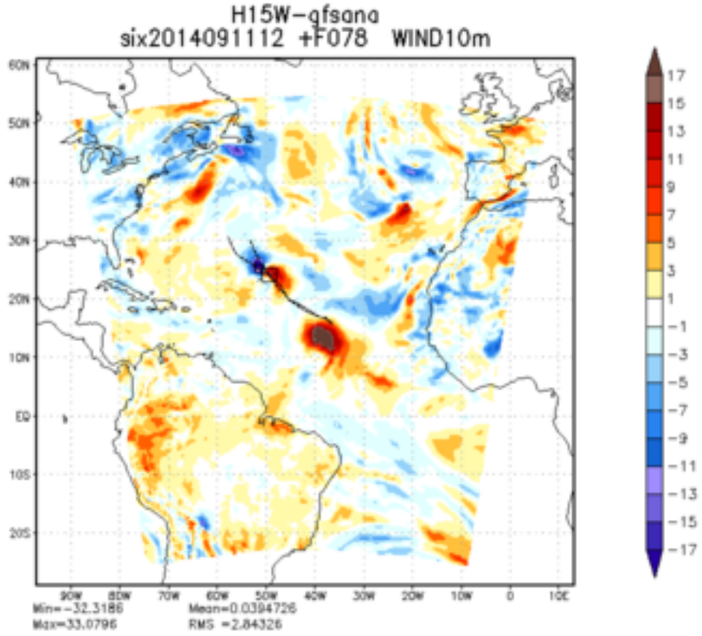
H15W-gfsana
six2014091112 +F078 WIND10m
Min=-32.3186
Max=33.0796
Mean=0.0394726
RMS =2.84326

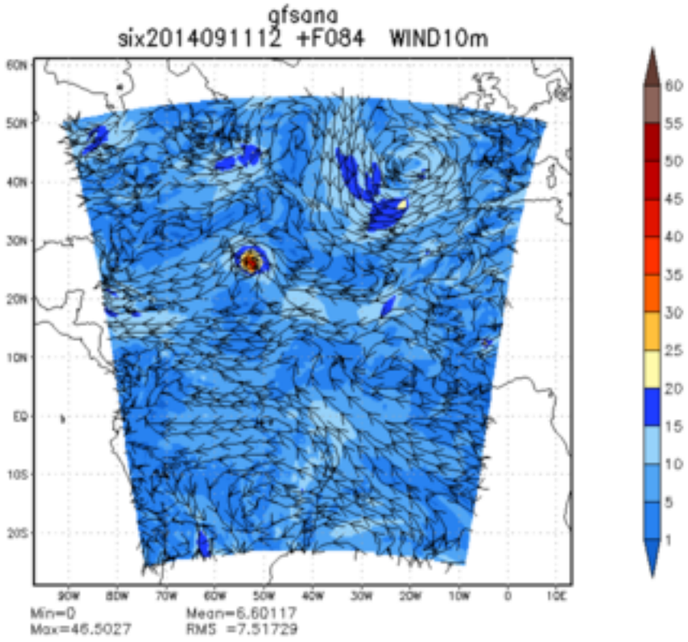
gfsana
six2014091112 +F084 WIND10m
Min=0
Max=46.5027
Mean=6.60117
RMS =7.51729

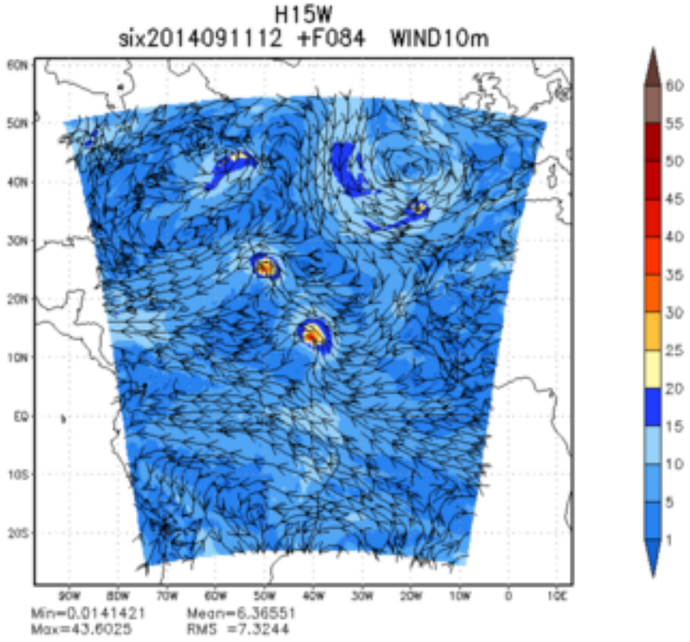
H15W
six2014091112 +F084 WIND10m
Min=0.0141421
Max=43.6025
Mean=6.36551
RMS =7.3244

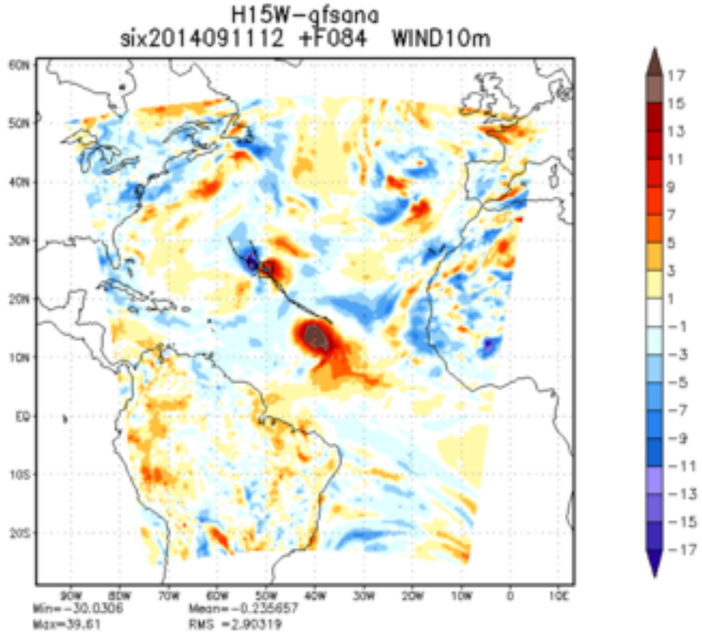
H15W-gfsana
six2014091112 +F084 WIND10m
Min=-30.0306
Max=39.61
Mean=-0.235657
RMS =2.90319

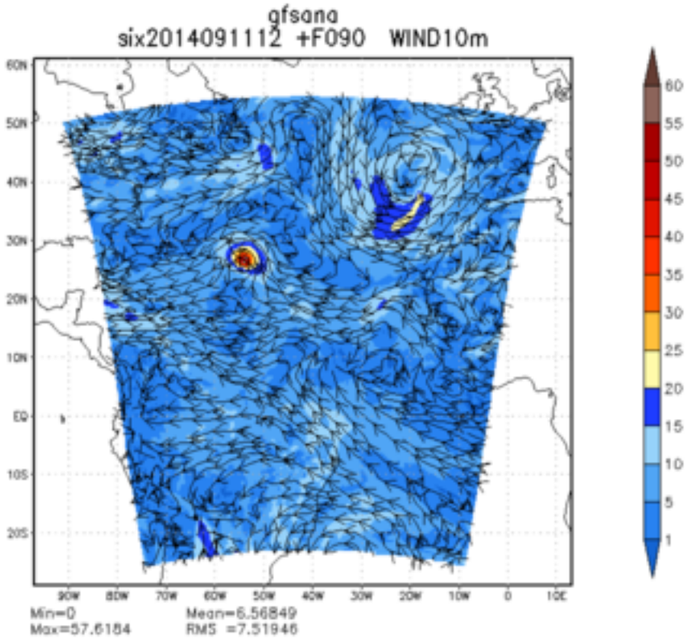
gfsana
six2014091112 +F090 WIND10m
Min=0
Max=57.6184
Mean=6.56849
RMS =7.51946

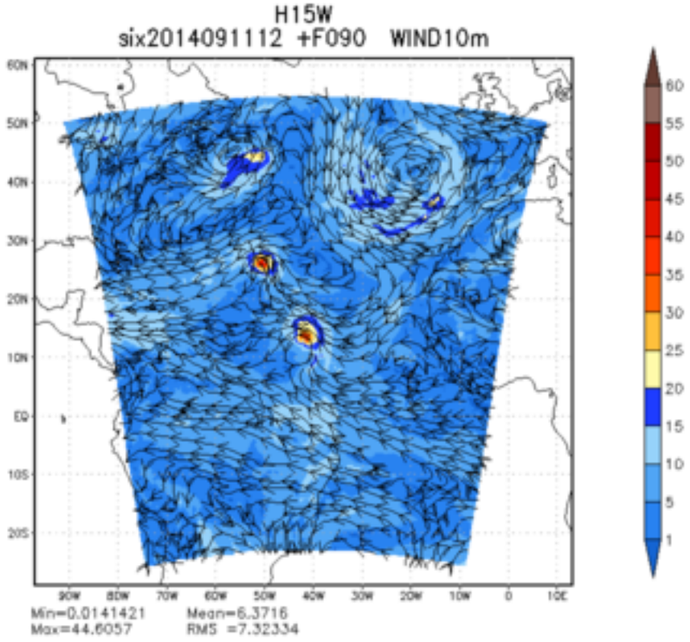
H15W
six2014091112 +F090 WIND10m
Min=0.0141421
Max=44.6057
Mean=6.3716
RMS =7.32334

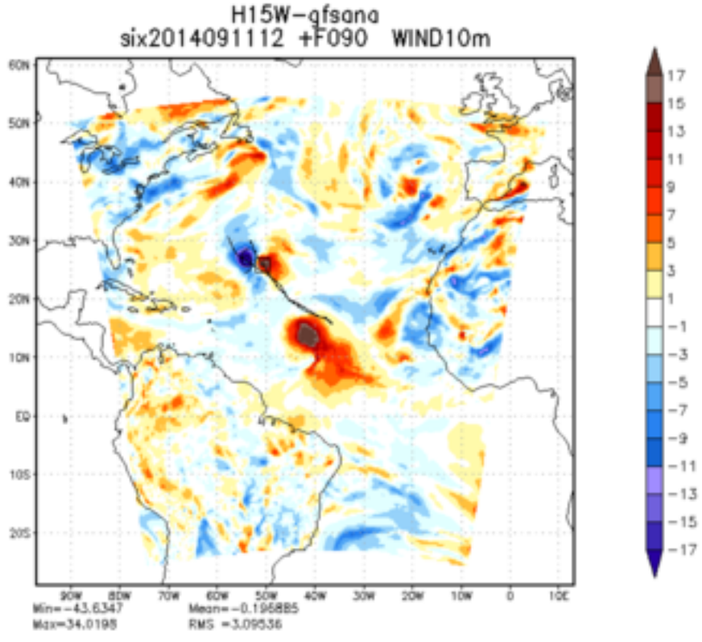
H15W-gfsana
six2014091112 +F090 WIND10m
Min=-43.6347
Max=34.0198
Mean=-0.195885
RMS =3.09536

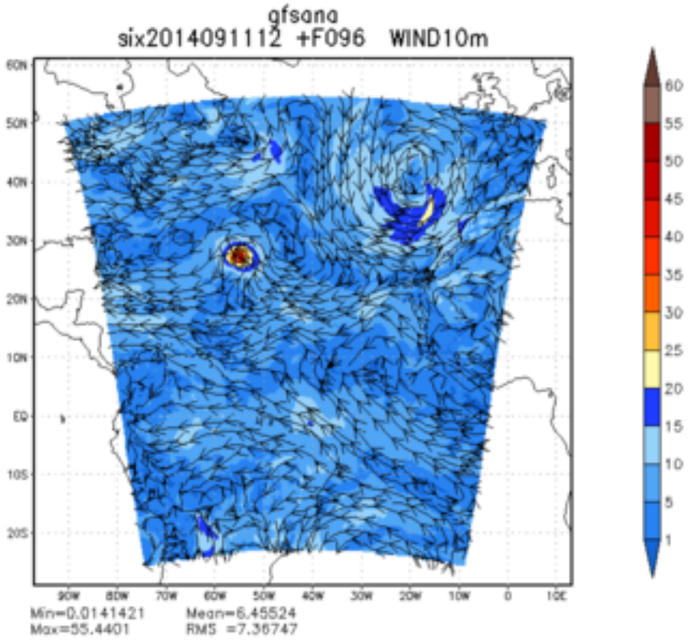
gfsana
six2014091112 +F096 WIND10m
Min=0.0141421 Mean=6.45524
Max=55.4401 RMS =7.36747

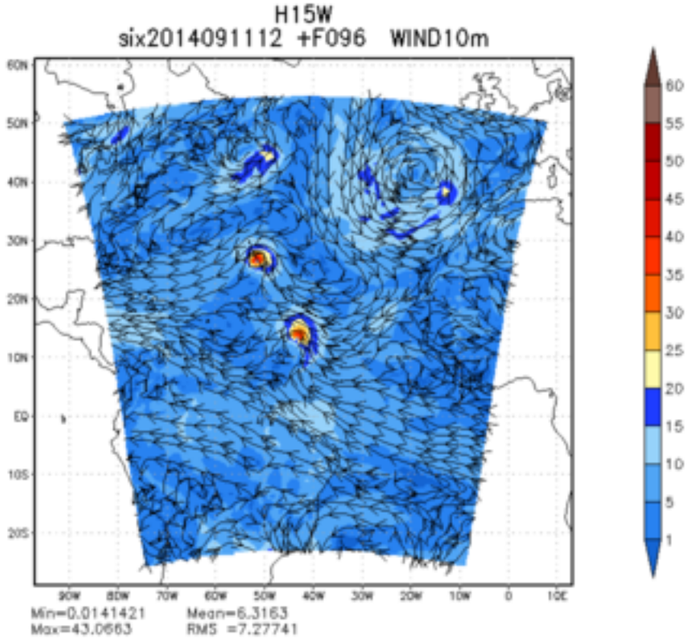
H15W
six2014091112 +F096 WIND10m
Min=0.0141421 Mean=6.3163
Max=43.0663 RMS =7.27741

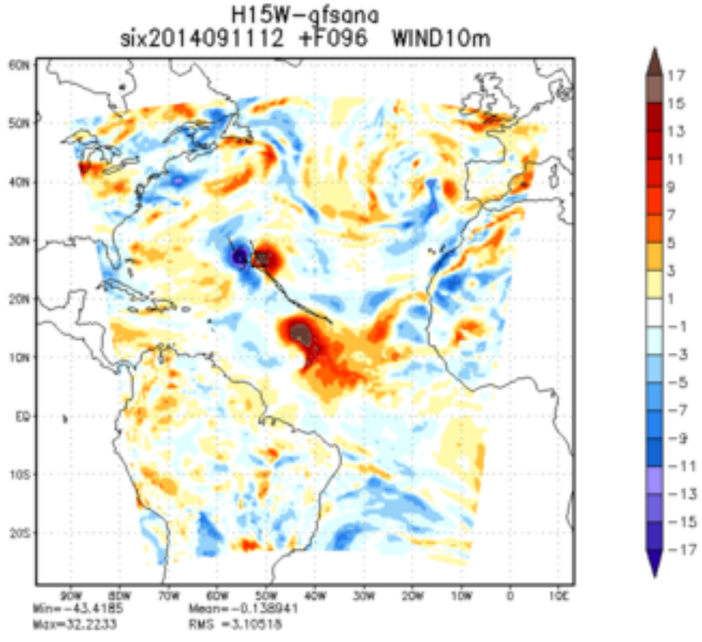
H15W-gfsana
six2014091112 +F096 WIND10m
Min=-43.4185 Mean=-0.138941
Max=32.2233 RMS =3.10518

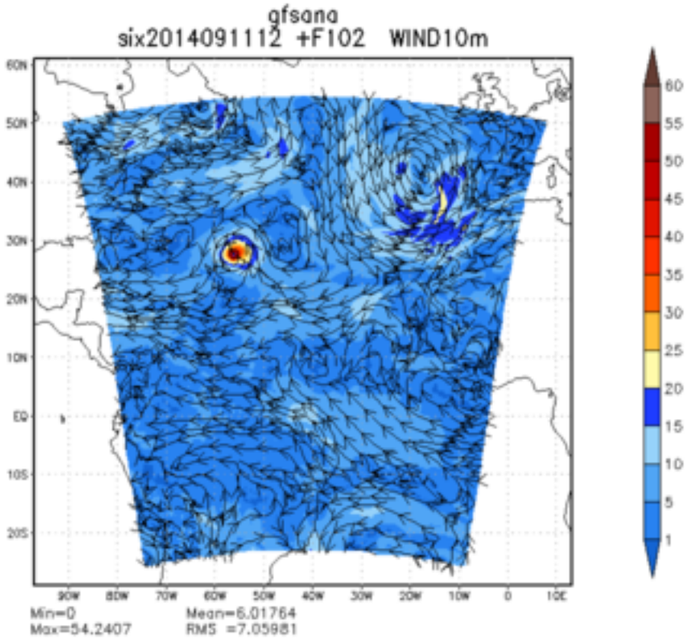
gfsana
six2014091112 +F102 WIND10m
Min=0
Max=54.2407
Mean=6.01764
RMS =7.05981

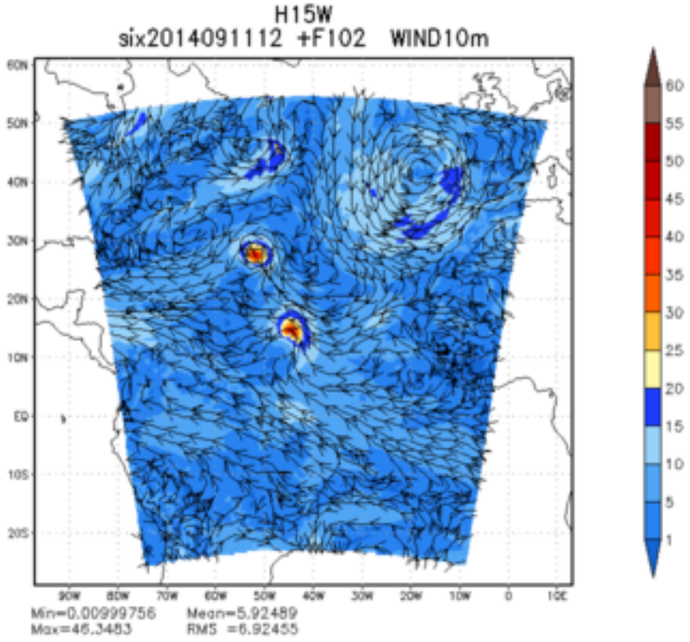
H15W
six2014091112 +F102 WIND10m
Min=0.00999756
Max=46.3463
Mean=5.92489
RMS =6.92455

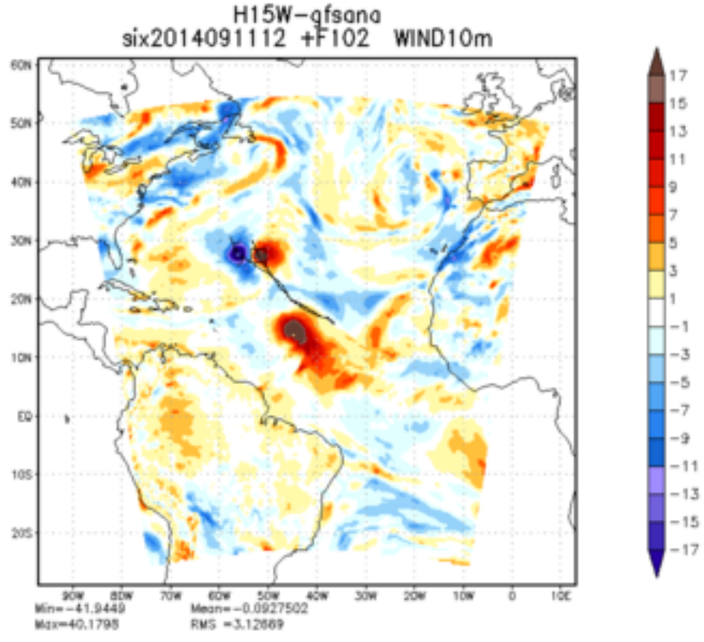
H15W-gfsana
six2014091112 +F102 WIND10m
Min=-41.9449
Max=40.1798
Mean=-0.0927502
RMS =3.12669

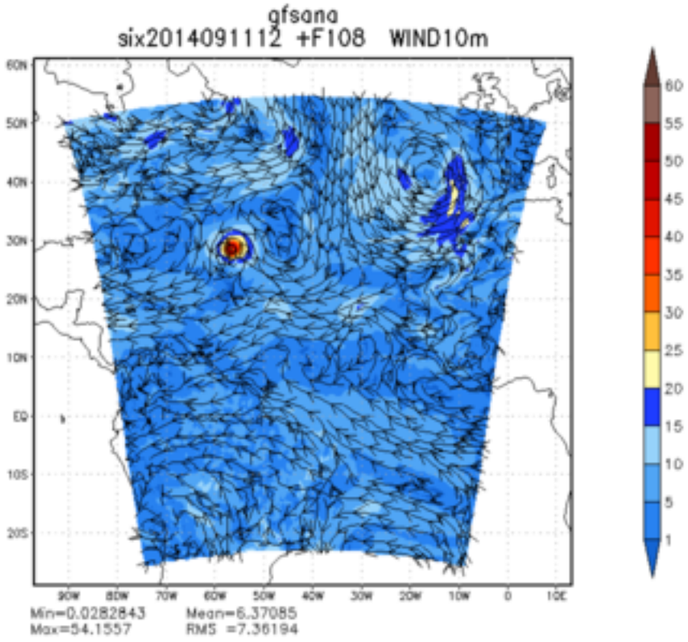
gfsana
six2014091112 +F108 WIND10m
Min=0.0282843 Mean=6.37085
Max=54.1557 RMS =7.36194

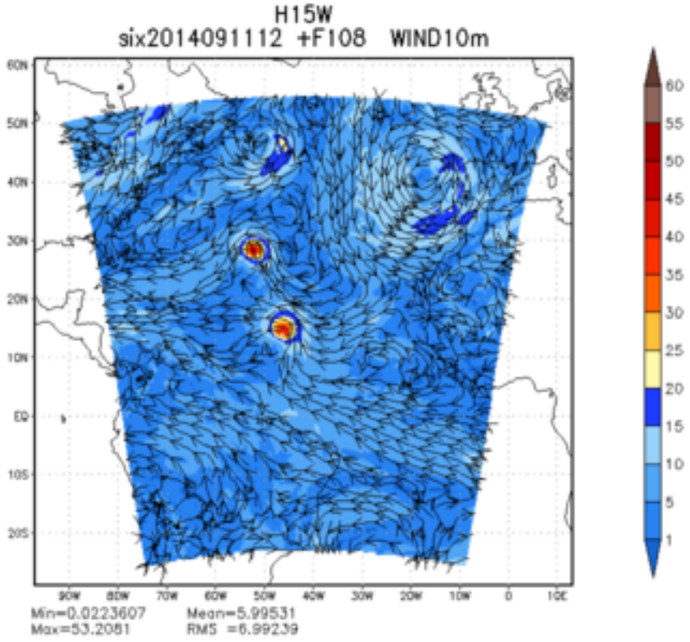
H15W
six2014091112 +F108 WIND10m
Min=0.0223607 Mean=5.99531
Max=53.2081 RMS =6.99239

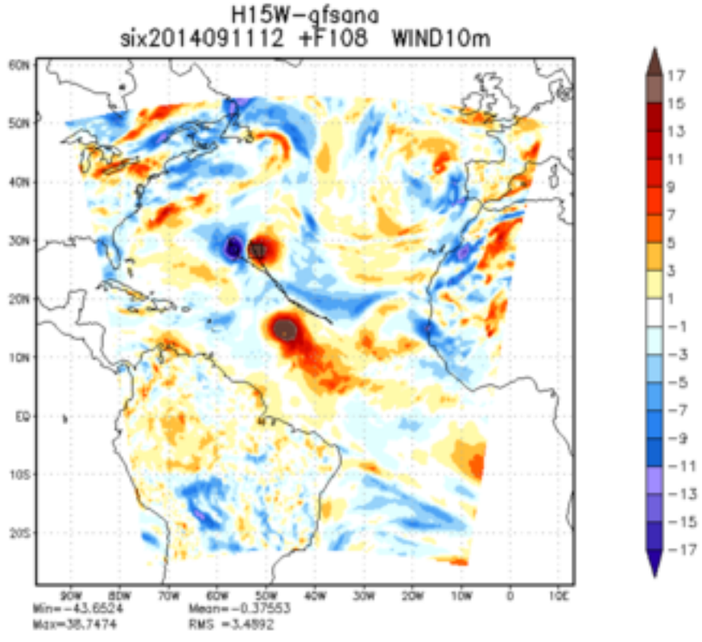
H15W-gfsana
six2014091112 +F108 WIND10m
Min=-43.6524 Mean=-0.37553
Max=38.7474 RMS =3.4892

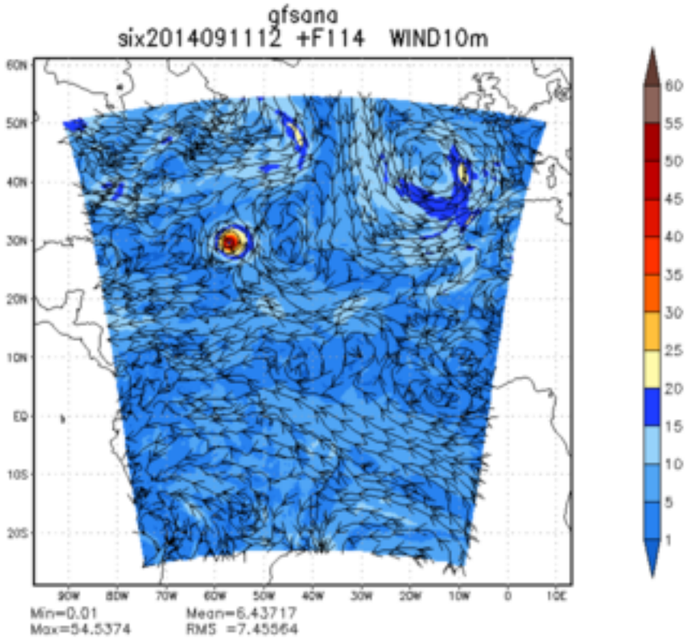
gfsana
six2014091112 +F114 WIND10m
Min=0.01
Max=54.5374
Mean=6.43717
RMS =7.45564

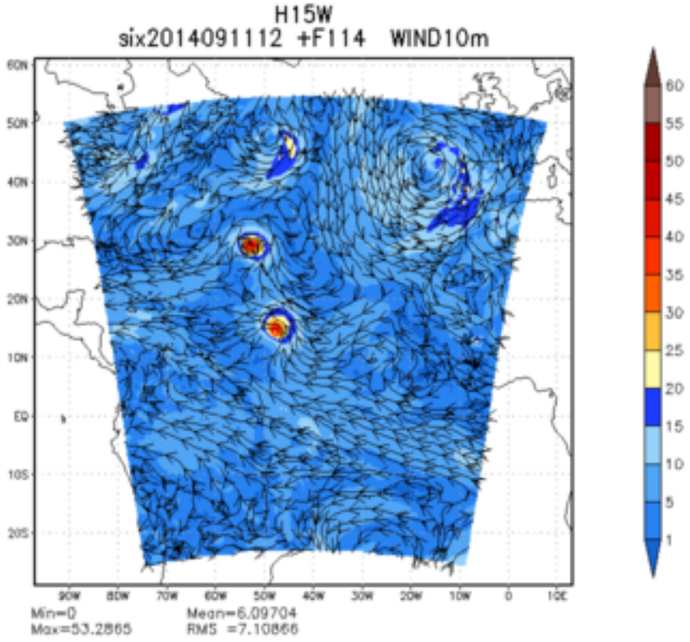
H15W
six2014091112 +F114 WIND10m
Min=0
Max=53.2865
Mean=6.09704
RMS =7.10866

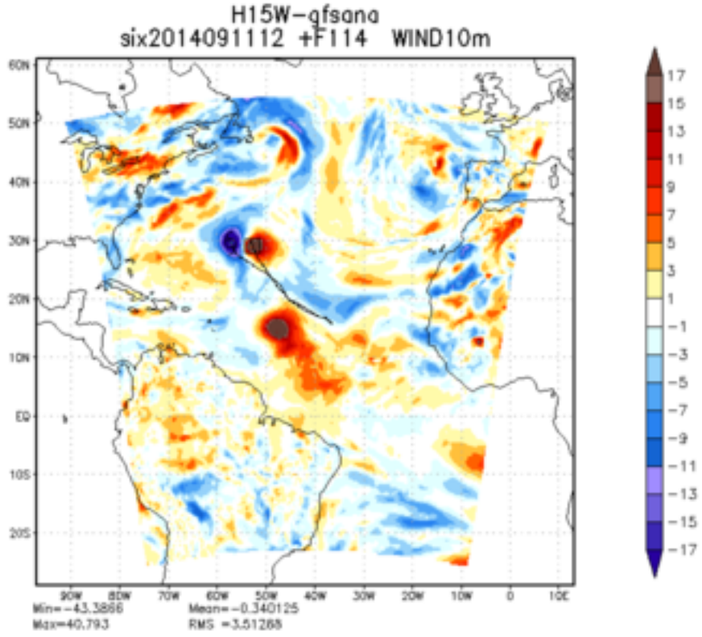
H15W-gfsana
six2014091112 +F114 WIND10m
Min=-43.3866
Max=40.793
Mean=-0.340125
RMS =3.51268

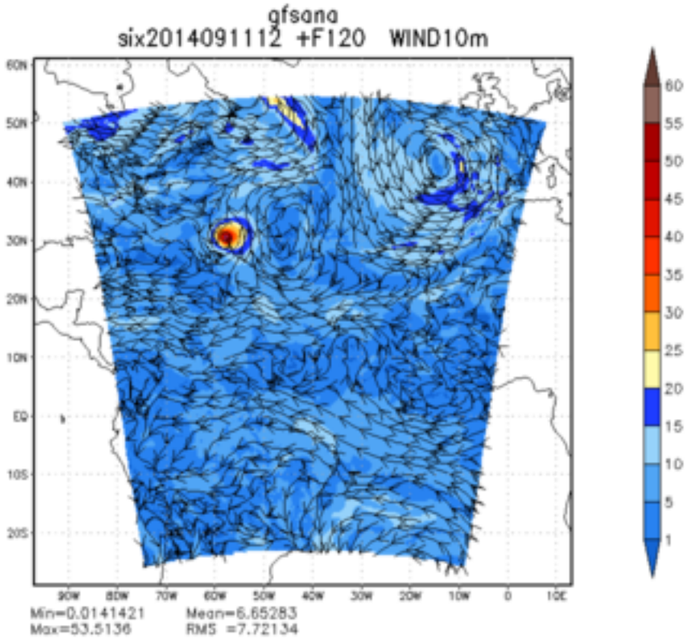
gfsana
six2014091112 +F120 WIND10m
Min=0.0141421 Mean=6.65283
Max=53.5136 RMS =7.72134

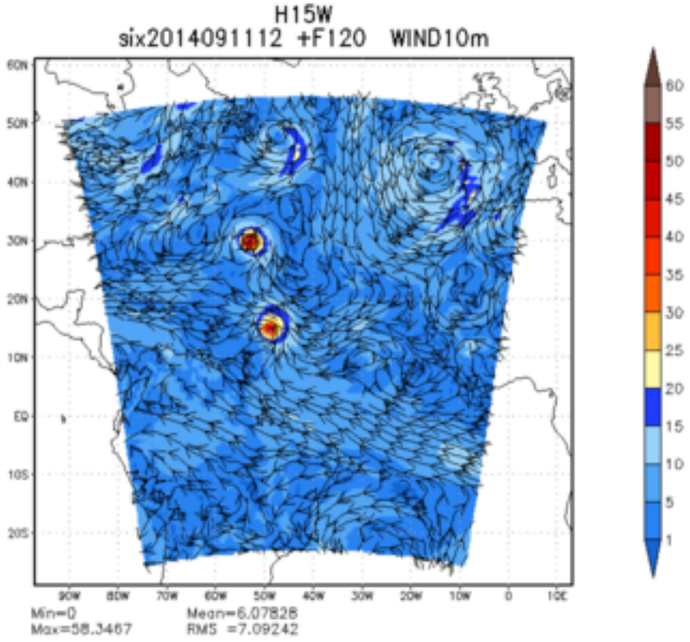
H15W
six2014091112 +F120 WIND10m
Min=0 Mean=6.07828
Max=58.3467 RMS =7.09242

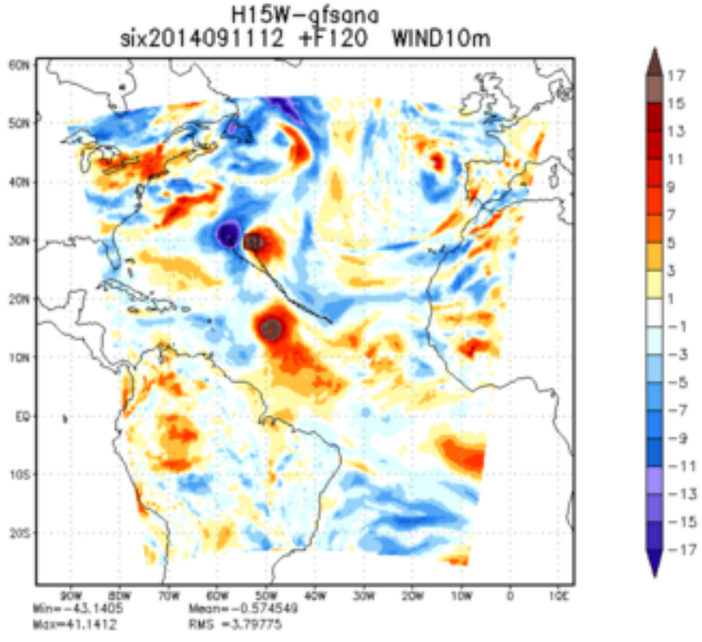
H15W-gfsana
six2014091112 +F120 WIND10m
Min=-43.1405 Mean=-0.574549
Max=41.1412 RMS =3.79775