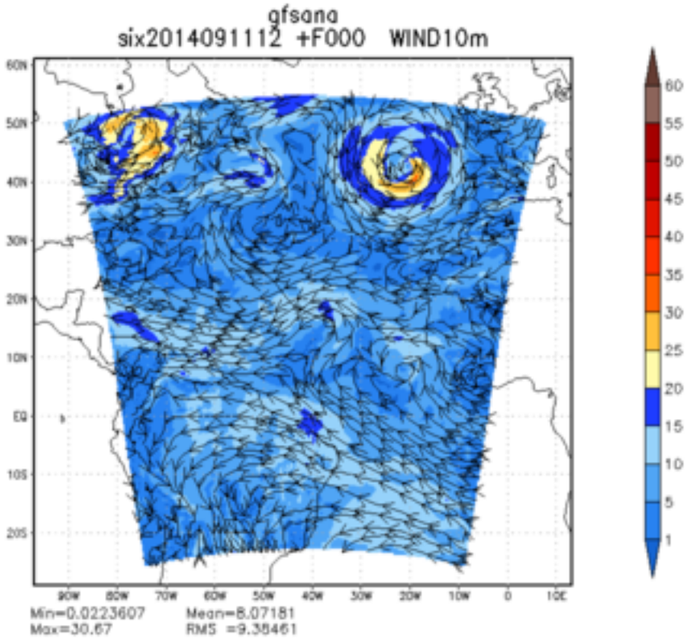
gfsana
six2014091112 +F000 WIND10m
Min=0.0223607 Mean=8.07181
Max=30.67 RMS =9.38461

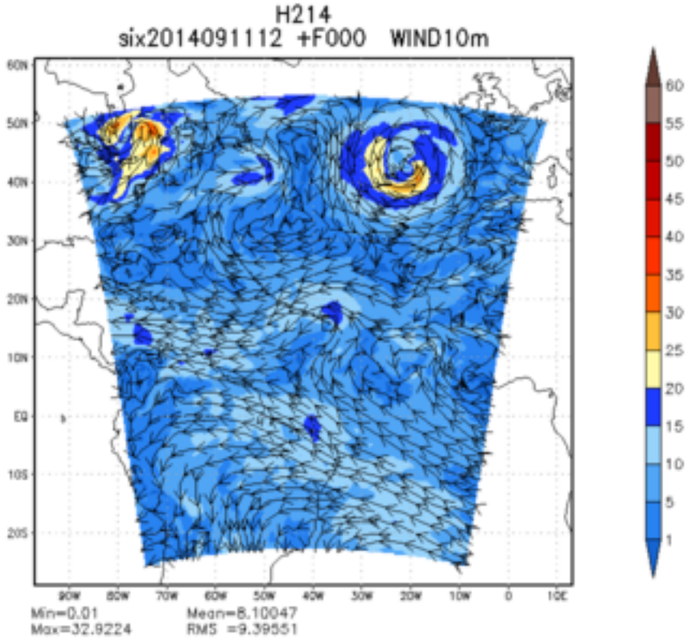
H214
six2014091112 +F000 WIND10m
Min=0.01 Mean=8.10047
Max=32.9224 RMS =9.39551

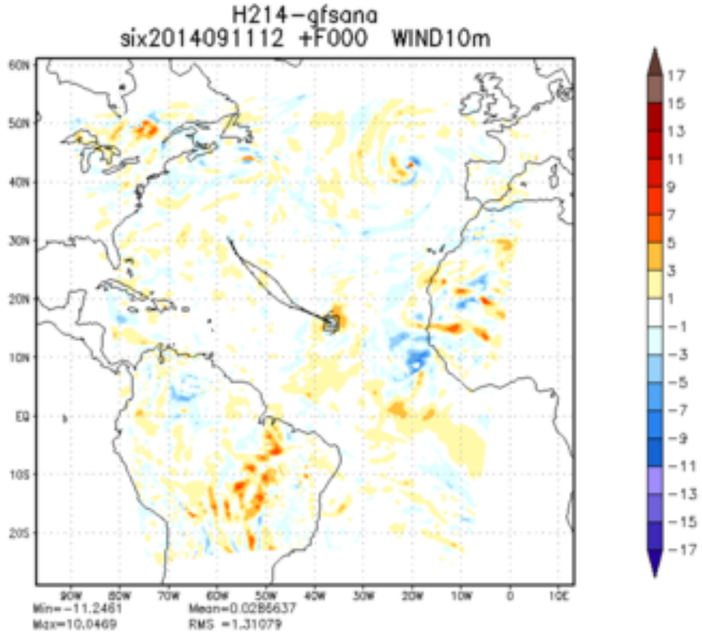
H214-gfsana
six2014091112 +F000 WIND10m
Min=-11.2461 Mean=0.0286637
Max=10.0469 RMS =1.31079

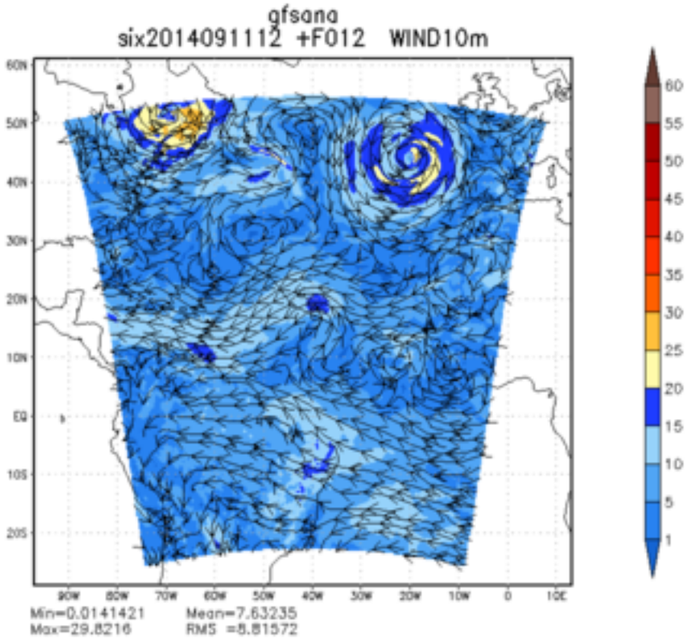
gfsana
six2014091112 +F012 WIND10m
Min=0.0141421 Mean=7.63235
Max=29.8216 RMS =8.81572

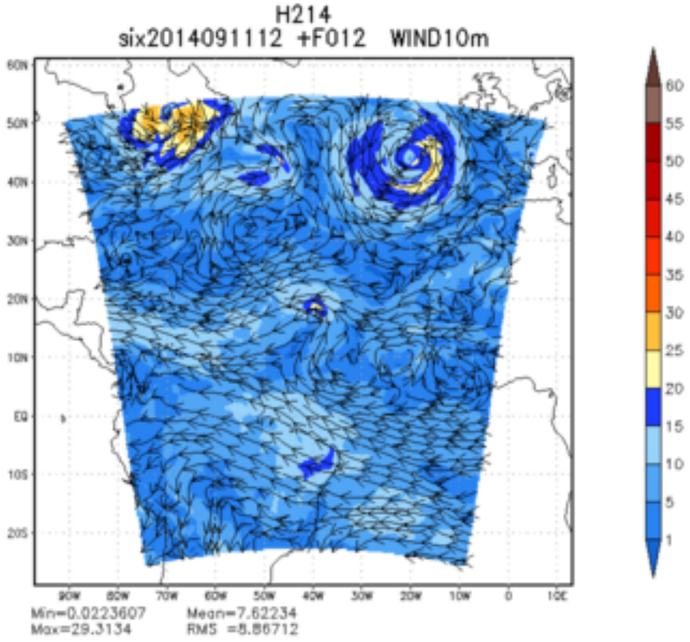
H214
six2014091112 +F012 WIND10m
Min=0.0223607 Mean=7.62234
Max=29.3134 RMS =8.86712

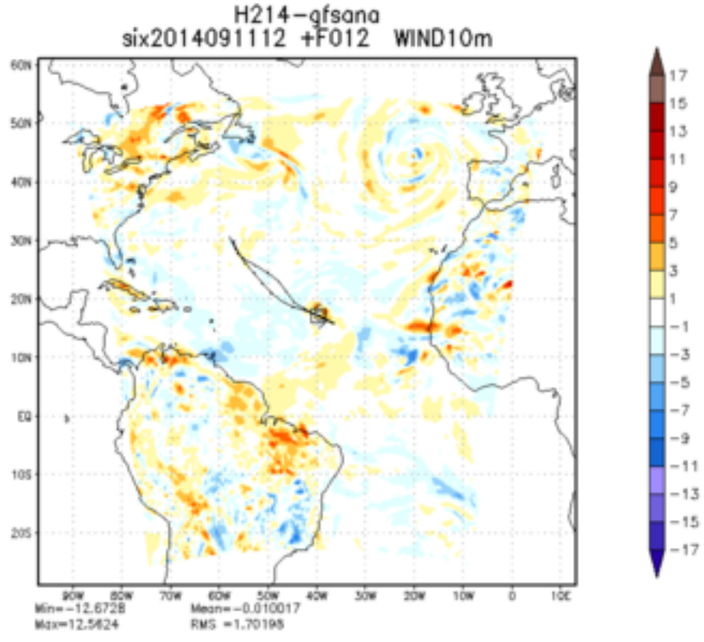
H214-gfsana
six2014091112 +F012 WIND10m
Min=-12.6728 Mean=-0.010017
Max=12.5624 RMS =1.70198

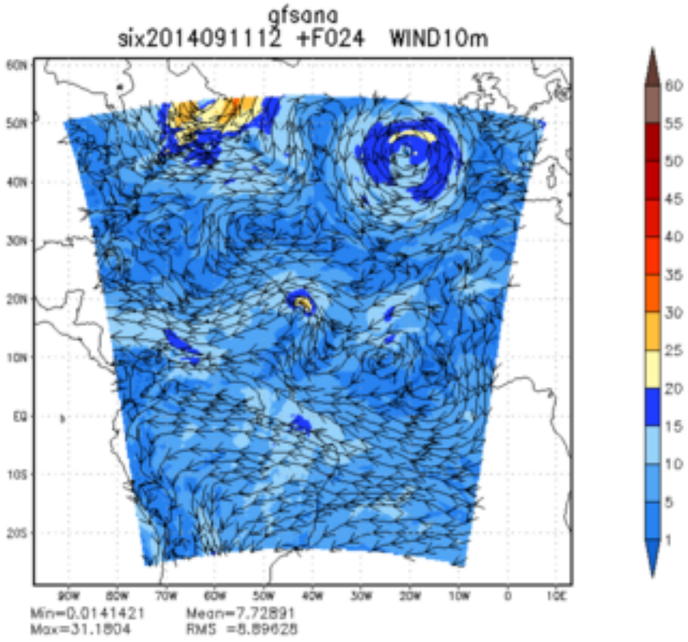
gfsana
six2014091112 +F024 WIND10m
Min=0.0141421 Mean=7.72891
Max=31.1804 RMS =8.89628

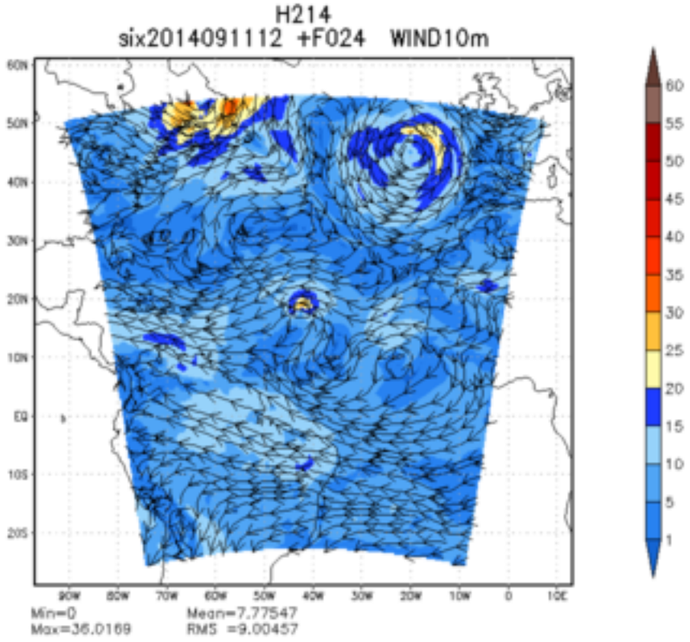
H214
six2014091112 +F024 WIND10m
Min=0 Mean=7.77547
Max=36.0169 RMS =9.00457

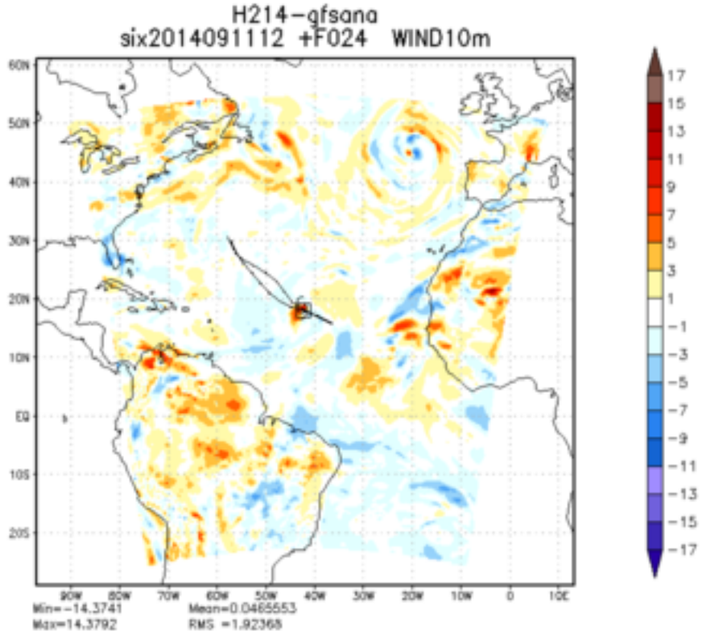
H214-gfsana
six2014091112 +F024 WIND10m
Min=-14.3741 Mean=0.0465553
Max=14.3792 RMS =1.92368

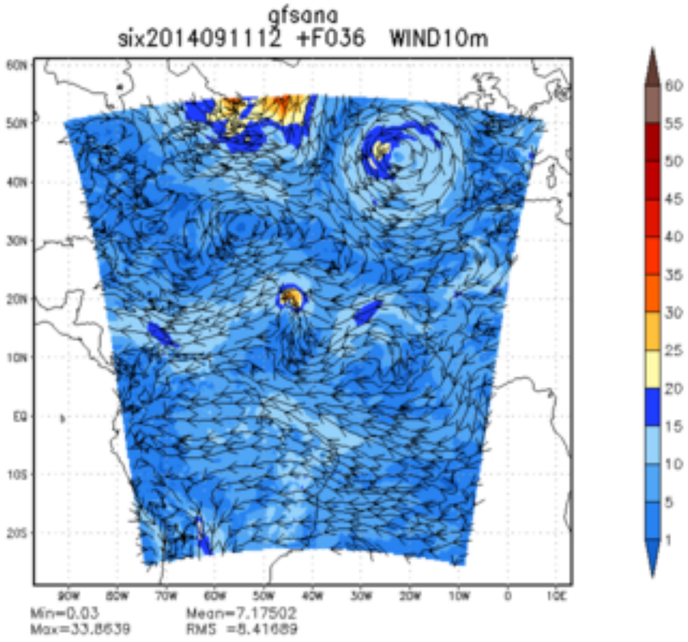
gfsana
six2014091112 +F036 WIND10m
Min=0.03 Mean=7.17502
Max=33.8639 RMS =8.41689

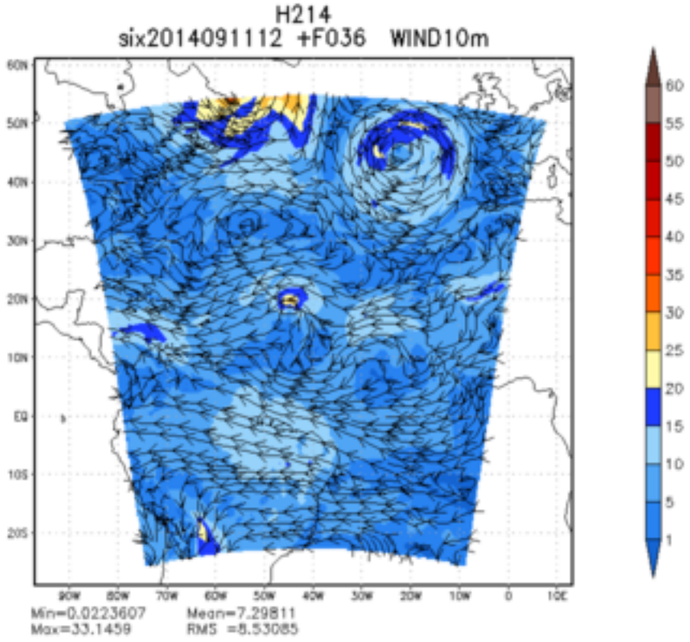
H214
six2014091112 +F036 WIND10m
Min=0.0223607 Mean=7.29811
Max=33.1459 RMS =8.53085

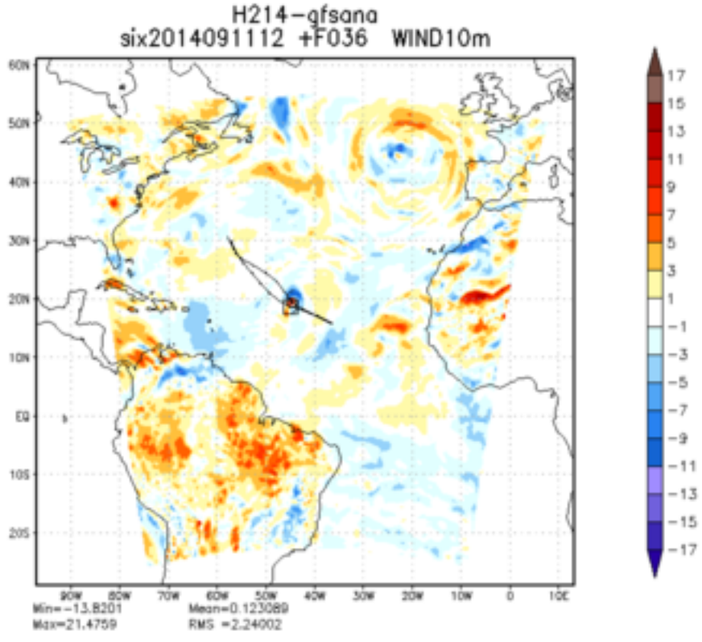
H214-gfsana
six2014091112 +F036 WIND10m
Min=-13.8201 Mean=0.123089
Max=21.4759 RMS =2.24002

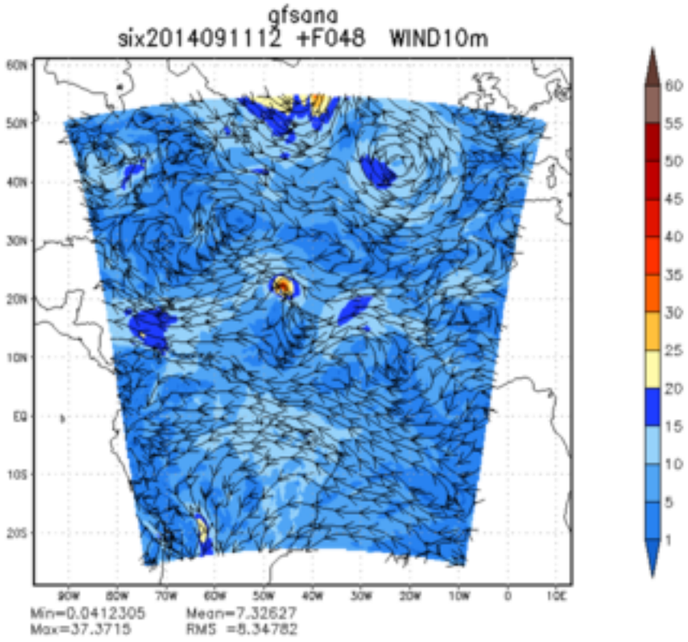
gfsana
six2014091112 +F048 WIND10m
Min=0.0412305 Mean=7.32627
Max=37.3715 RMS =8.34782

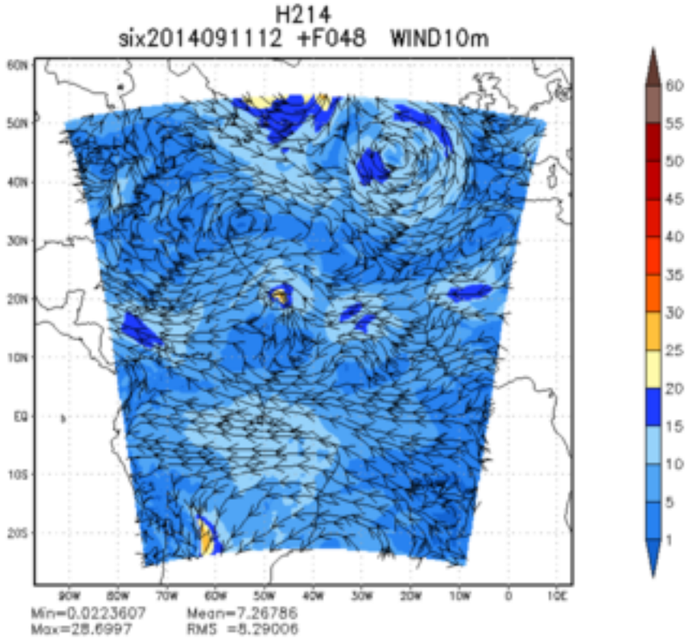
H214
six2014091112 +F048 WIND10m
Min=0.0223607 Mean=7.26786
Max=28.6997 RMS =8.29006

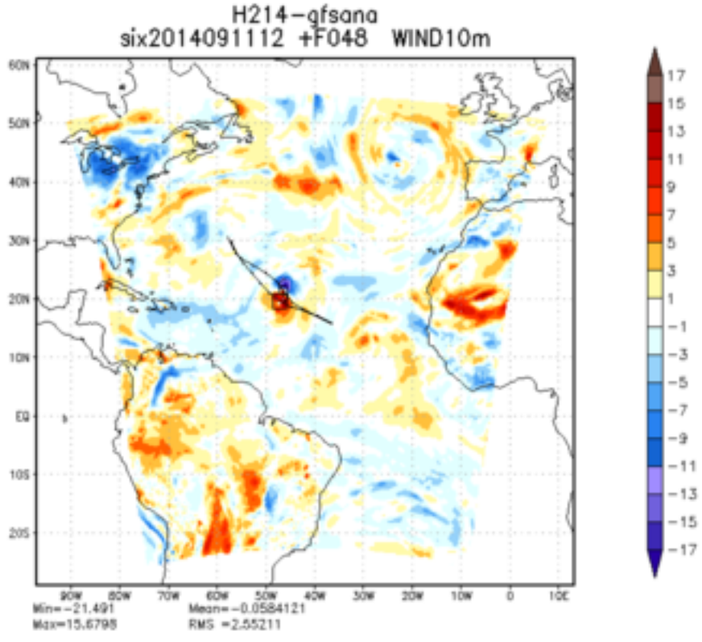
H214-gfsana
six2014091112 +F048 WIND10m
Min=-21.491 Mean=-0.0584121
Max=15.6798 RMS =2.55211

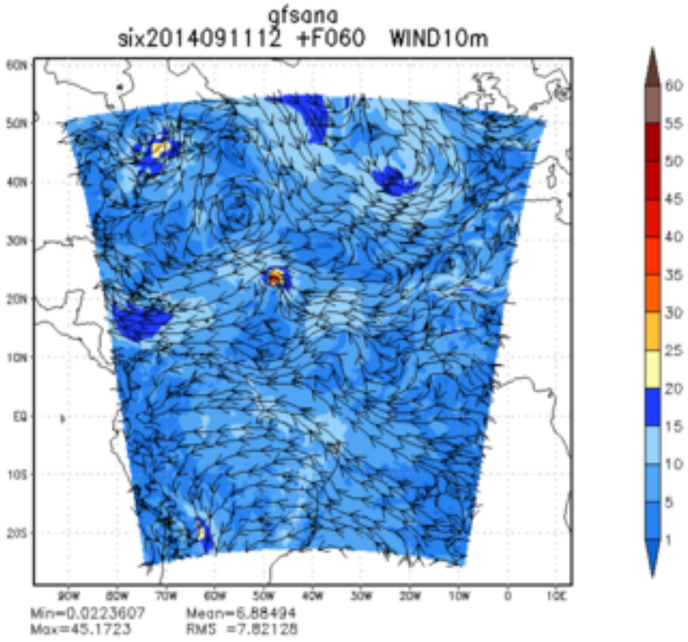
gfsana
six2014091112 +F060 WIND10m
Min=0.0223607 Mean=6.88494
Max=45.1723 RMS =7.82128

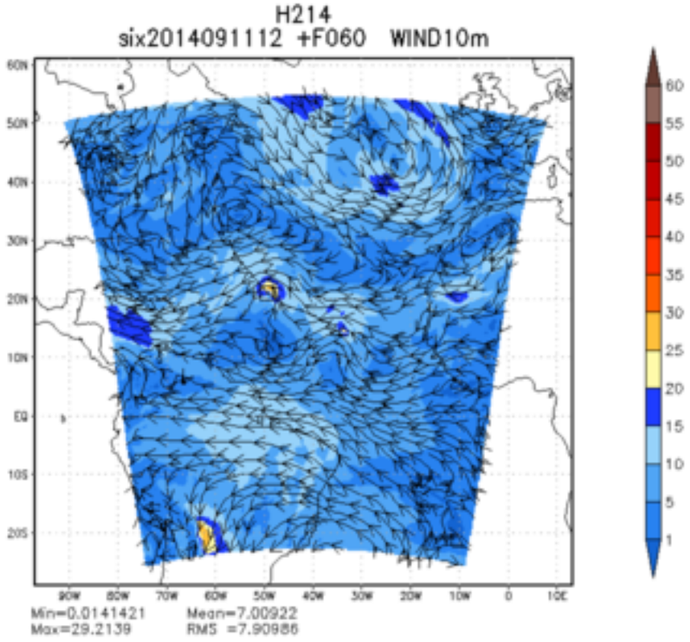
H214
six2014091112 +F060 WIND10m
Min=0.0141421 Mean=7.00922
Max=29.2139 RMS =7.90986

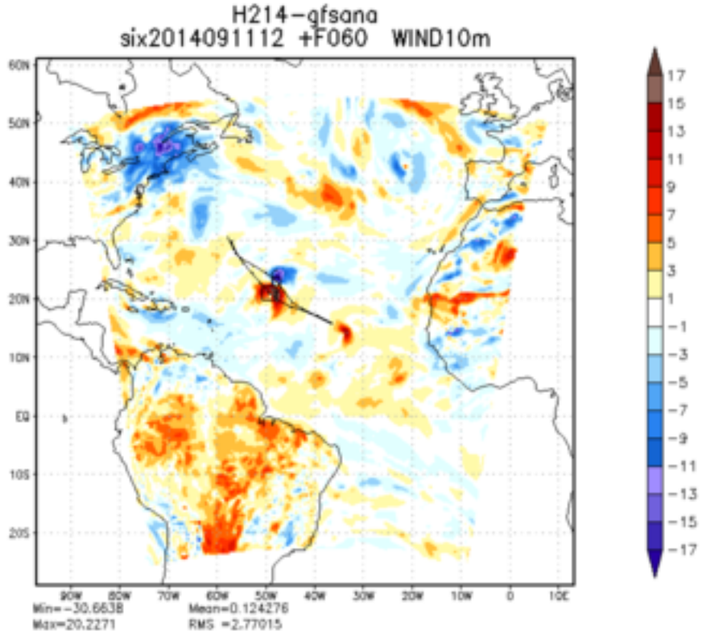
H214-gfsana
six2014091112 +F060 WIND10m
Min=-30.6638 Mean=0.124276
Max=20.2271 RMS =2.77015

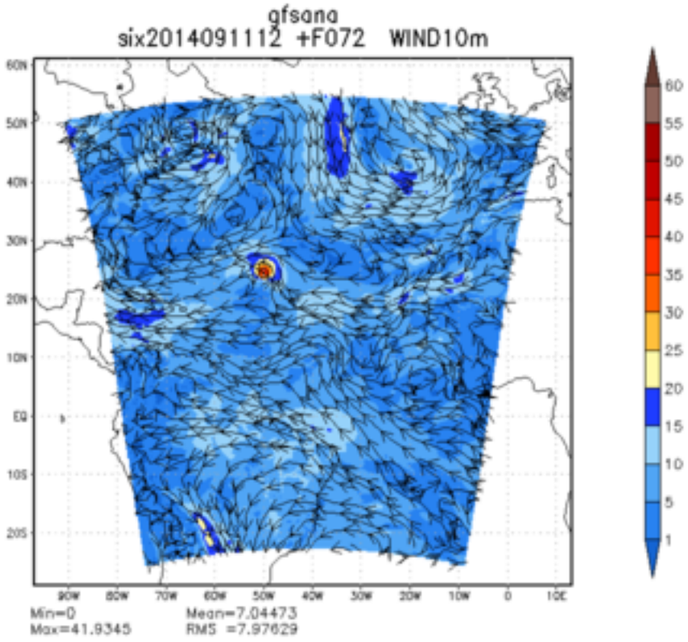
gfsana
six2014091112 +F072 WIND10m
Min=0
Max=41.9345
Mean=7.04473
RMS =7.97629

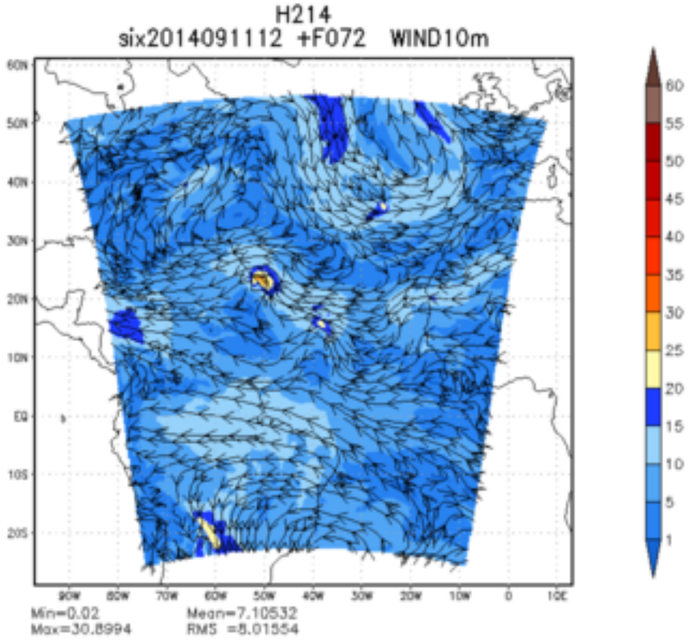
H214
six2014091112 +F072 WIND10m
Min=0.02
Max=30.8994
Mean=7.10532
RMS =8.01554

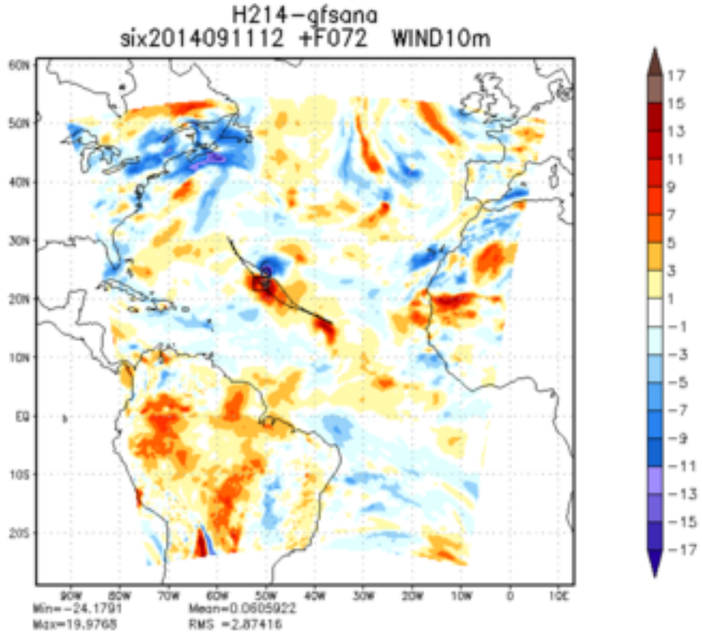
H214-gfsana
six2014091112 +F072 WIND10m
Min=-24.1791
Max=19.9768
Mean=0.0605922
RMS =2.87416

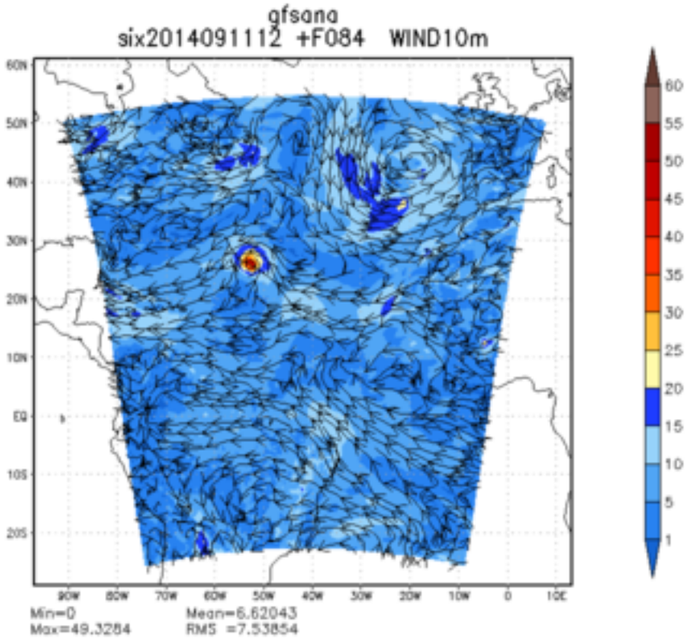
gfsana
six2014091112 +F084 WIND10m
Min=0
Max=49.3284
Mean=6.62043
RMS =7.53854

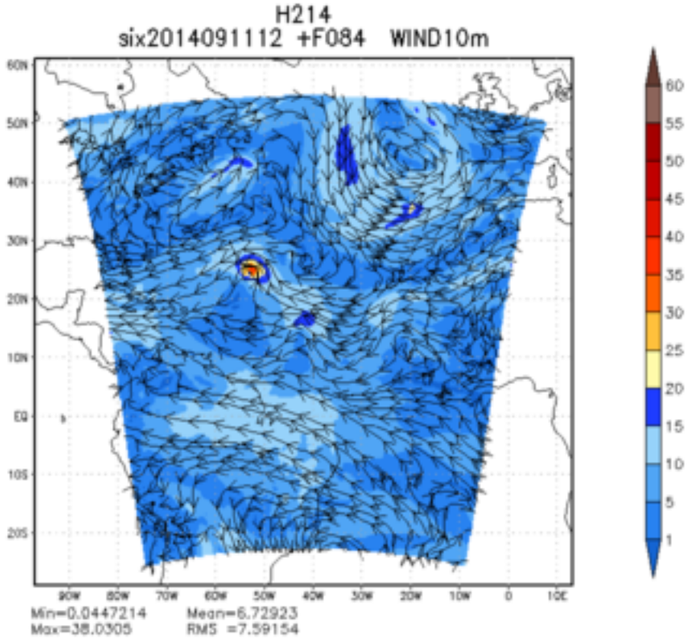
H214
six2014091112 +F084 WIND10m
Min=0.0447214
Max=38.0305
Mean=6.72923
RMS =7.59154

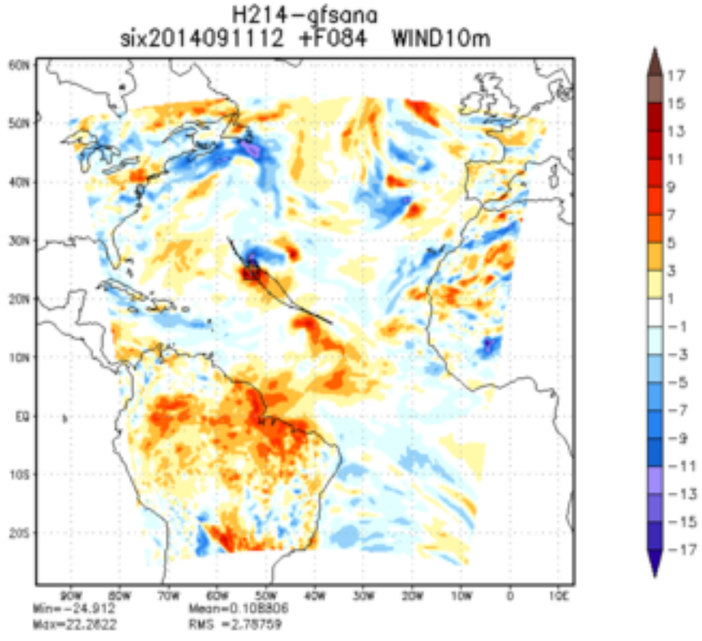
H214-gfsana
six2014091112 +F084 WIND10m
Min=-24.912
Max=22.2622
Mean=0.108806
RMS =2.78759

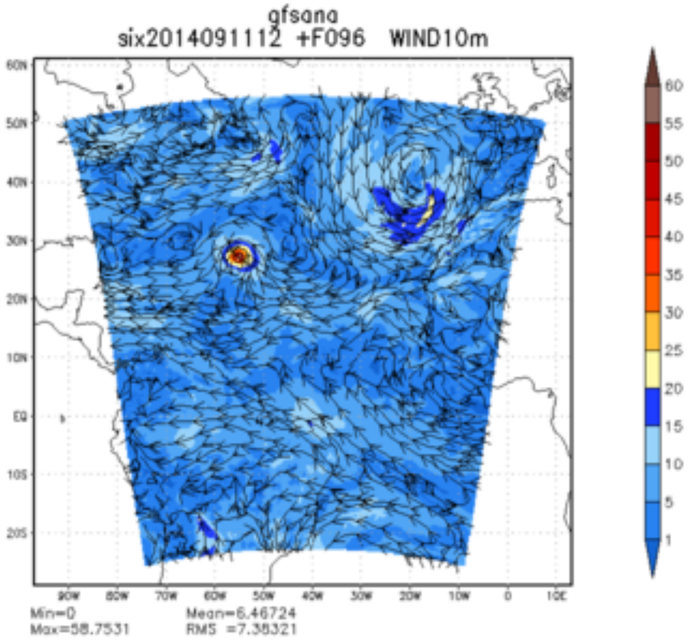
gfsana
six2014091112 +F096 WIND10m
Min=0
Max=58.7531
Mean=6.46724
RMS =7.38321

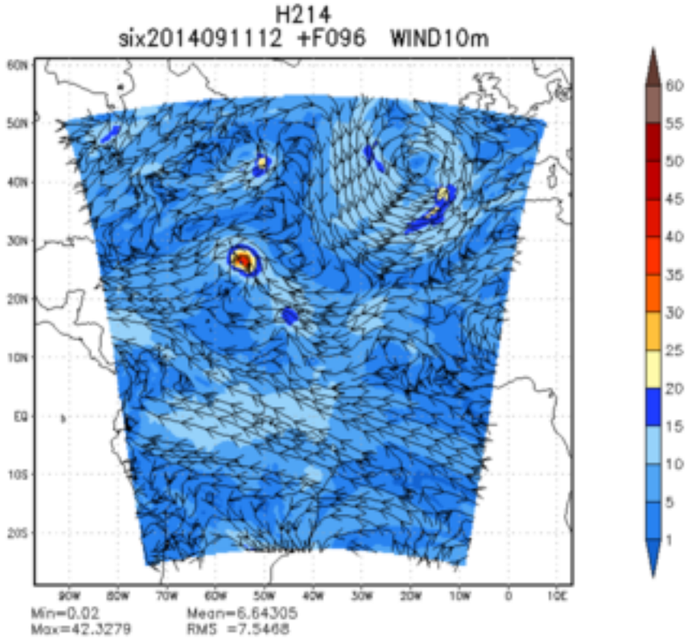
H214
six2014091112 +F096 WIND10m
Min=0.02
Max=42.3279
Mean=6.64305
RMS =7.5468

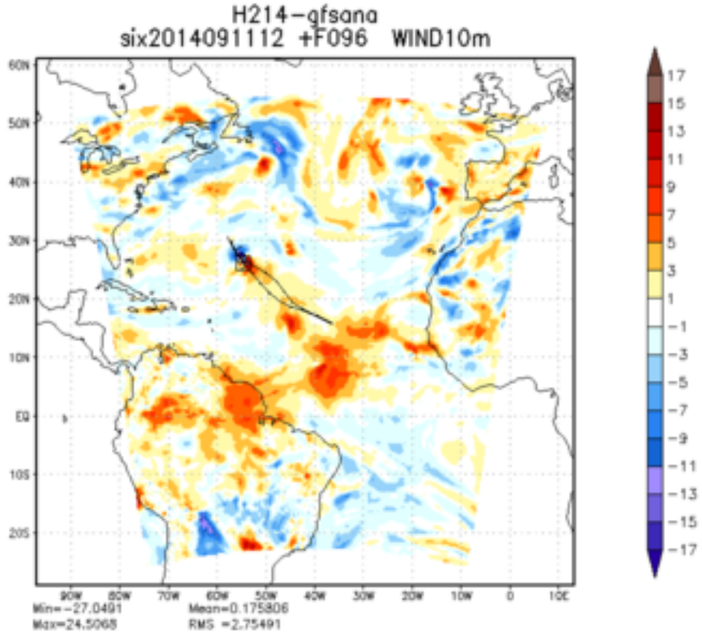
H214-gfsana
six2014091112 +F096 WIND10m
Min=-27.0491
Max=24.5068
Mean=0.175806
RMS =2.75491

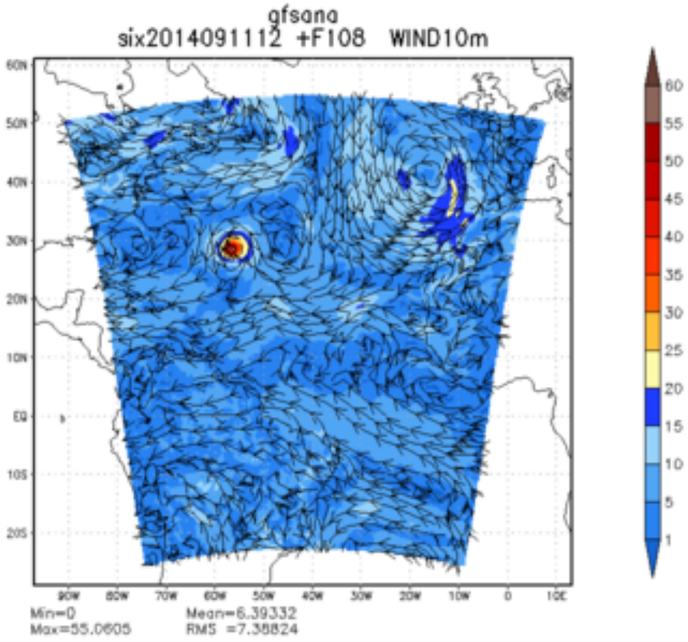
gfsana
six2014091112 +F108 WIND10m
Min=0
Max=55.0605
Mean=6.39332
RMS =7.38824

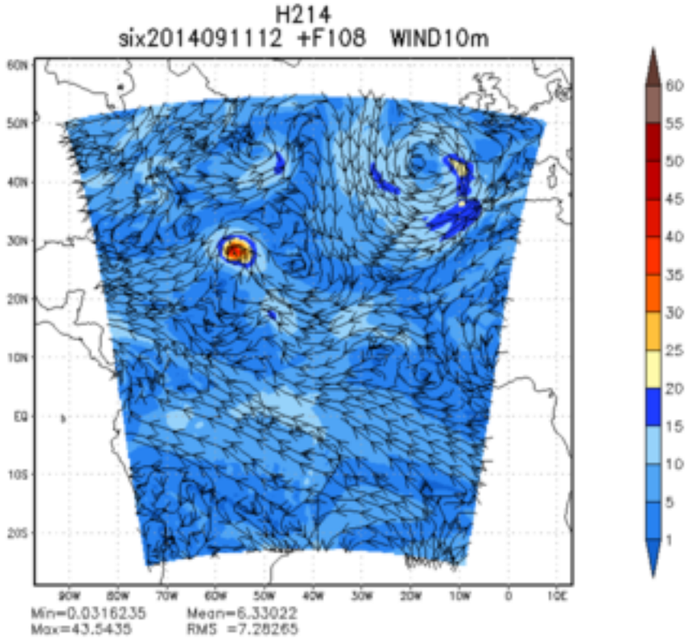
H214
six2014091112 +F108 WIND10m
Min=0.0316235
Max=43.5435
Mean=6.33022
RMS =7.28265

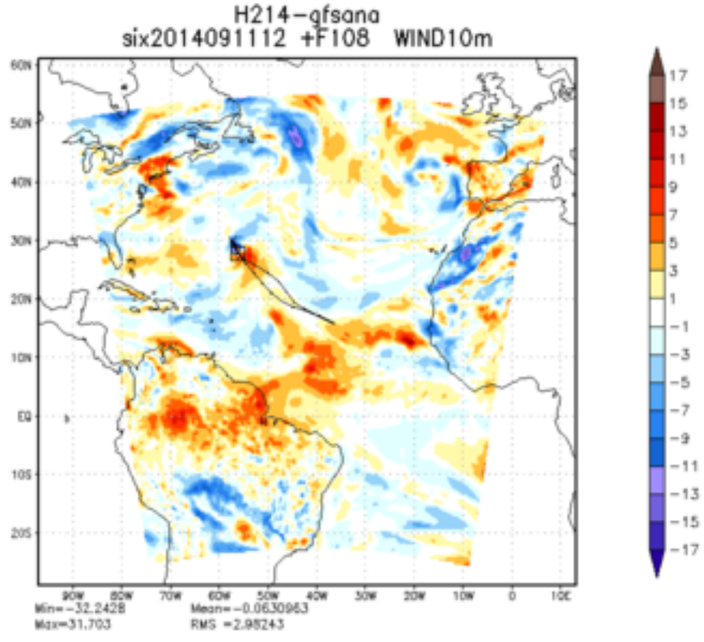
H214-gfsana
six2014091112 +F108 WIND10m
Min=-32.2428
Max=31.703
Mean=-0.0630963
RMS =2.98243

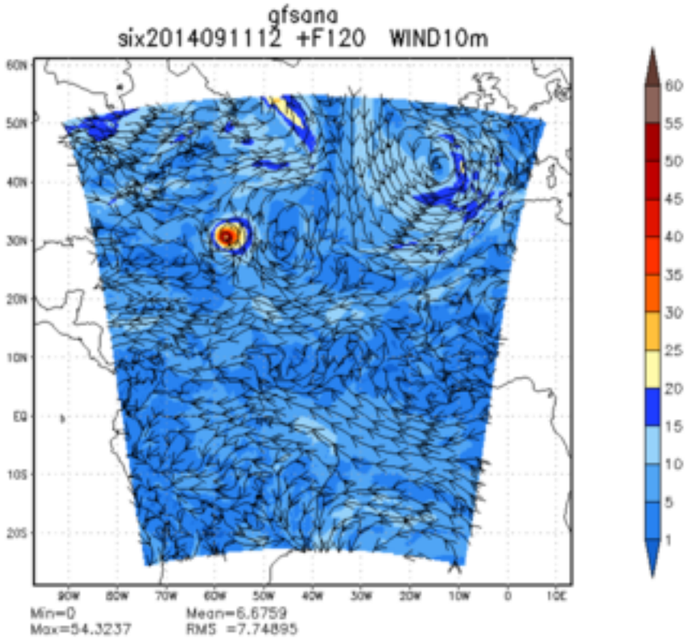
gfsana
six2014091112 +F120 WIND10m
Min=0
Max=54.3237
Mean=6.6759
RMS =7.74895

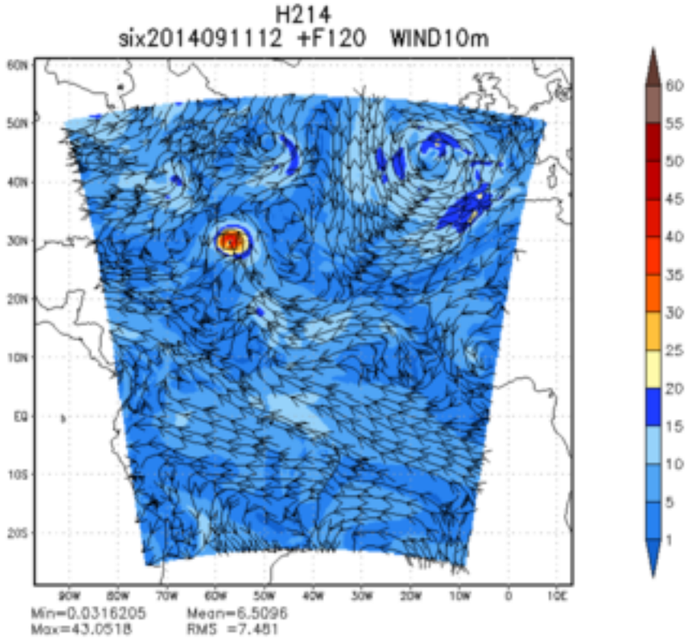
H214
six2014091112 +F120 WIND10m
Min=0.0316205
Max=43.0518
Mean=6.5096
RMS =7.481

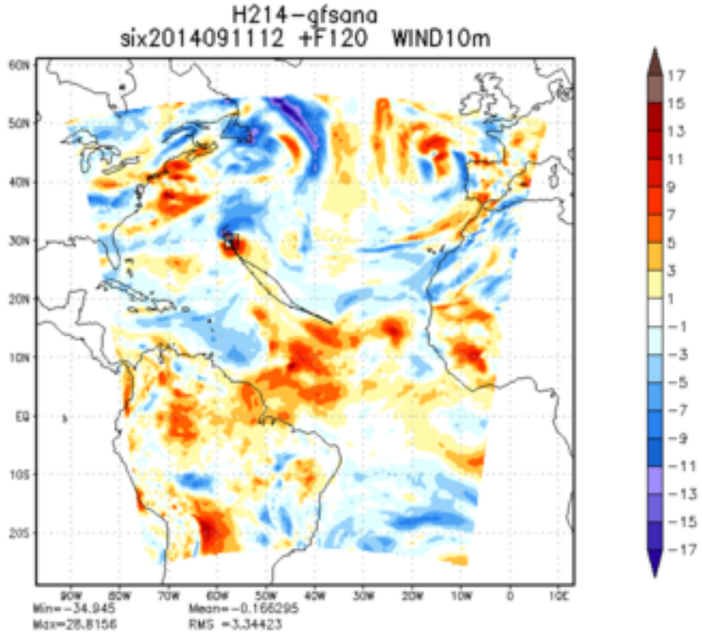
H214-gfsana
six2014091112 +F120 WIND10m
Min=-34.945
Max=28.8156
Mean=-0.166295
RMS =3.34423