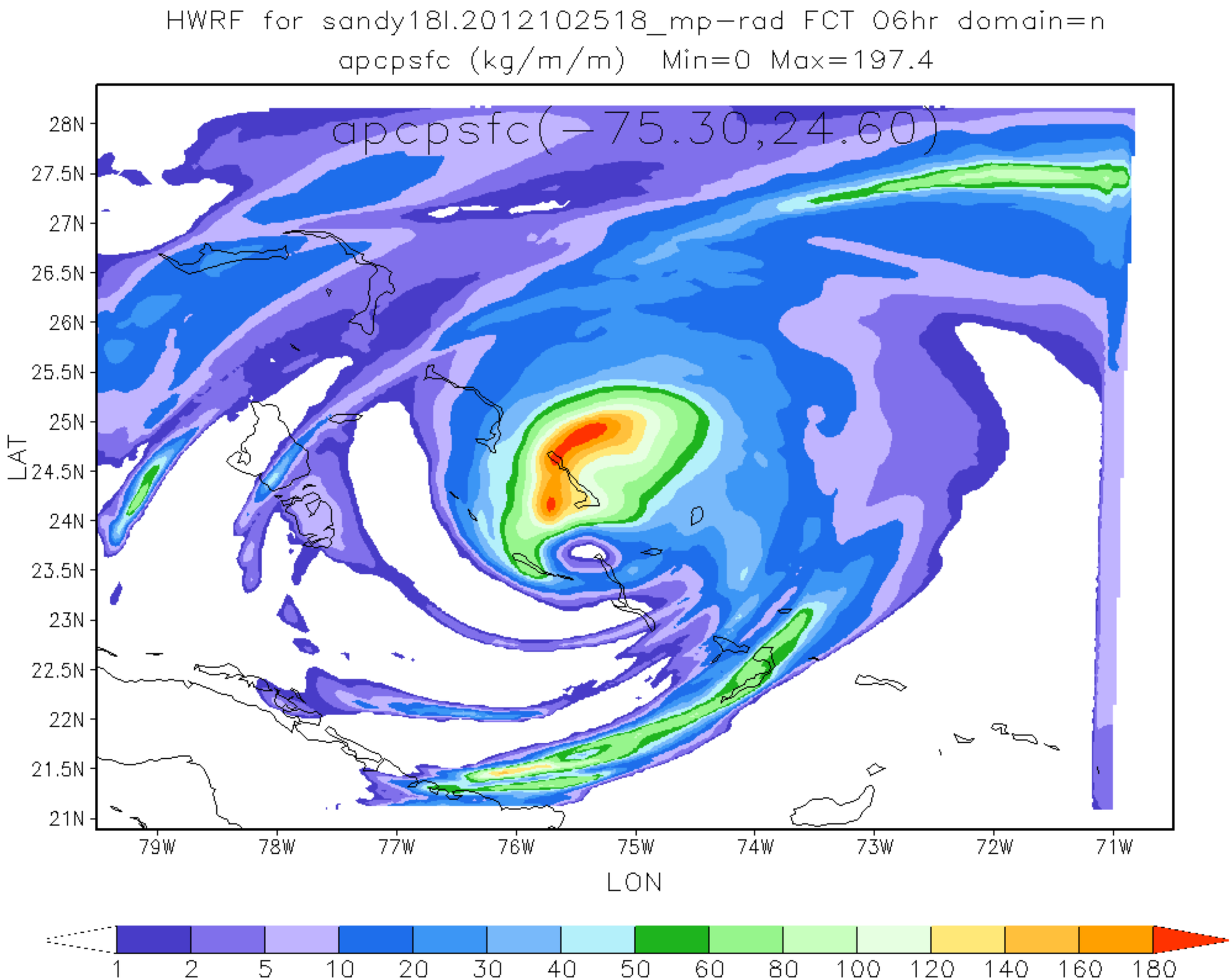
HWRF for sandy18l.2012102518_mp-rad FCT 06hr domain=n
apcpsfc (kg/m/m) Min=0 Max=197.4
apcpsfc(-75.30,24.60)
28N
27.5N
27N
26.5N
26N
25.5N
25N
24.5N
24N
23.5N
23N
22.5N
22N
21.5N
21N
LAT
79W
78W
77W
76W
75W
74W
73W
72W
71W
LON
1
2
5
10
20
30
40
50
60
80
100
120
140
160
180

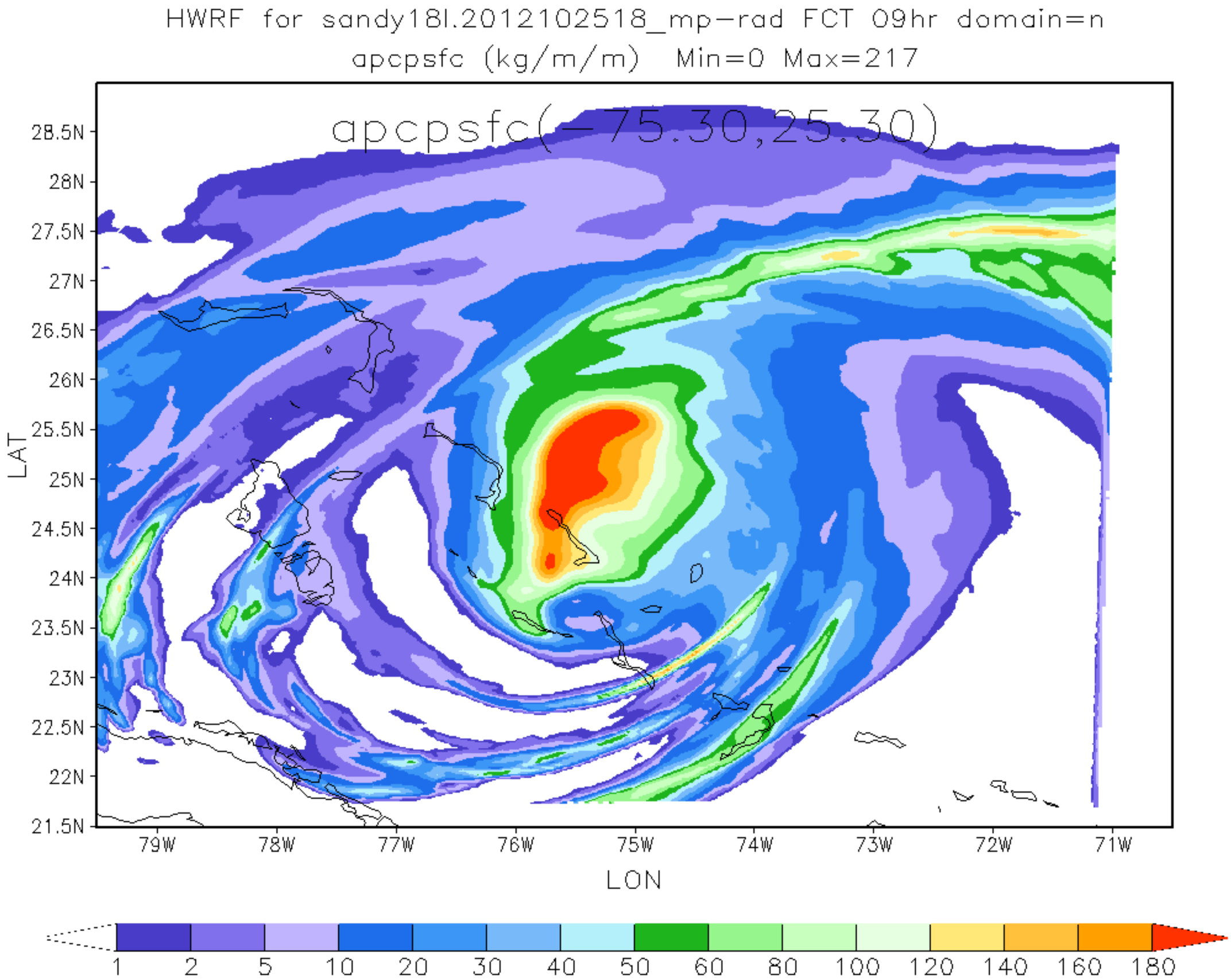
HWRF for sandy18l.2012102518_mp-rad FCT 09hr domain=n
apcpsfc (kg/m/m) Min=0 Max=217
apcpsfc(-75.30,25.30)
28.5N
28N
27.5N
27N
26.5N
26N
25.5N
25N
24.5N
24N
23.5N
23N
22.5N
22N
21.5N
LAT
79W
78W
77W
76W
75W
74W
73W
72W
71W
LON
1
2
5
10
20
30
40
50
60
80
100
120
140
160
180

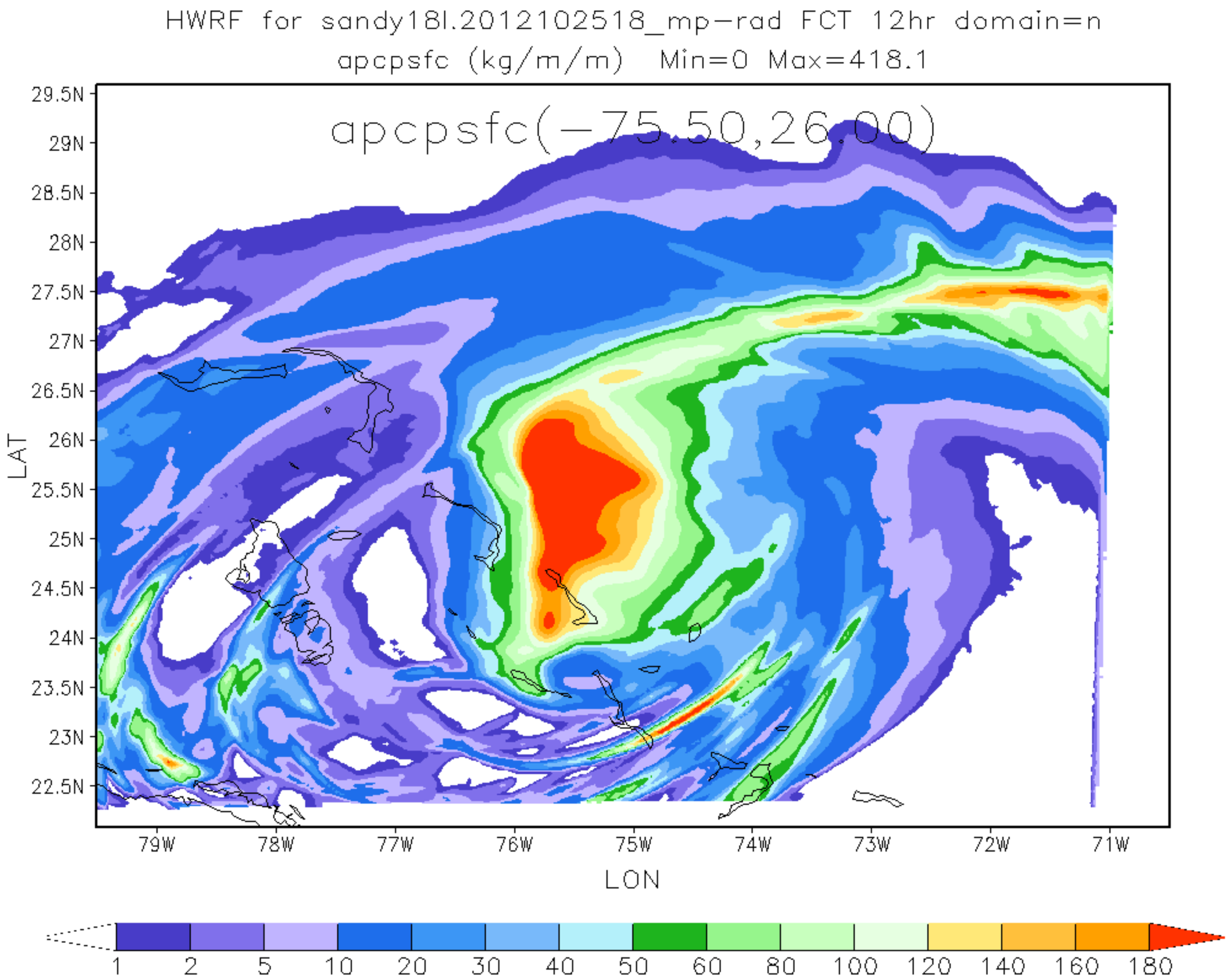
HWRF for sandy18l.2012102518_mp-rad FCT 12hr domain=n
apcpsfc (kg/m/m) Min=0 Max=418.1
apcpsfc(-75.50,26.00)
29.5N
29N
28.5N
28N
27.5N
27N
26.5N
26N
25.5N
25N
24.5N
24N
23.5N
23N
22.5N
LAT
79W
78W
77W
76W
75W
74W
73W
72W
71W
LON
1
2
5
10
20
30
40
50
60
80
100
120
140
160
180

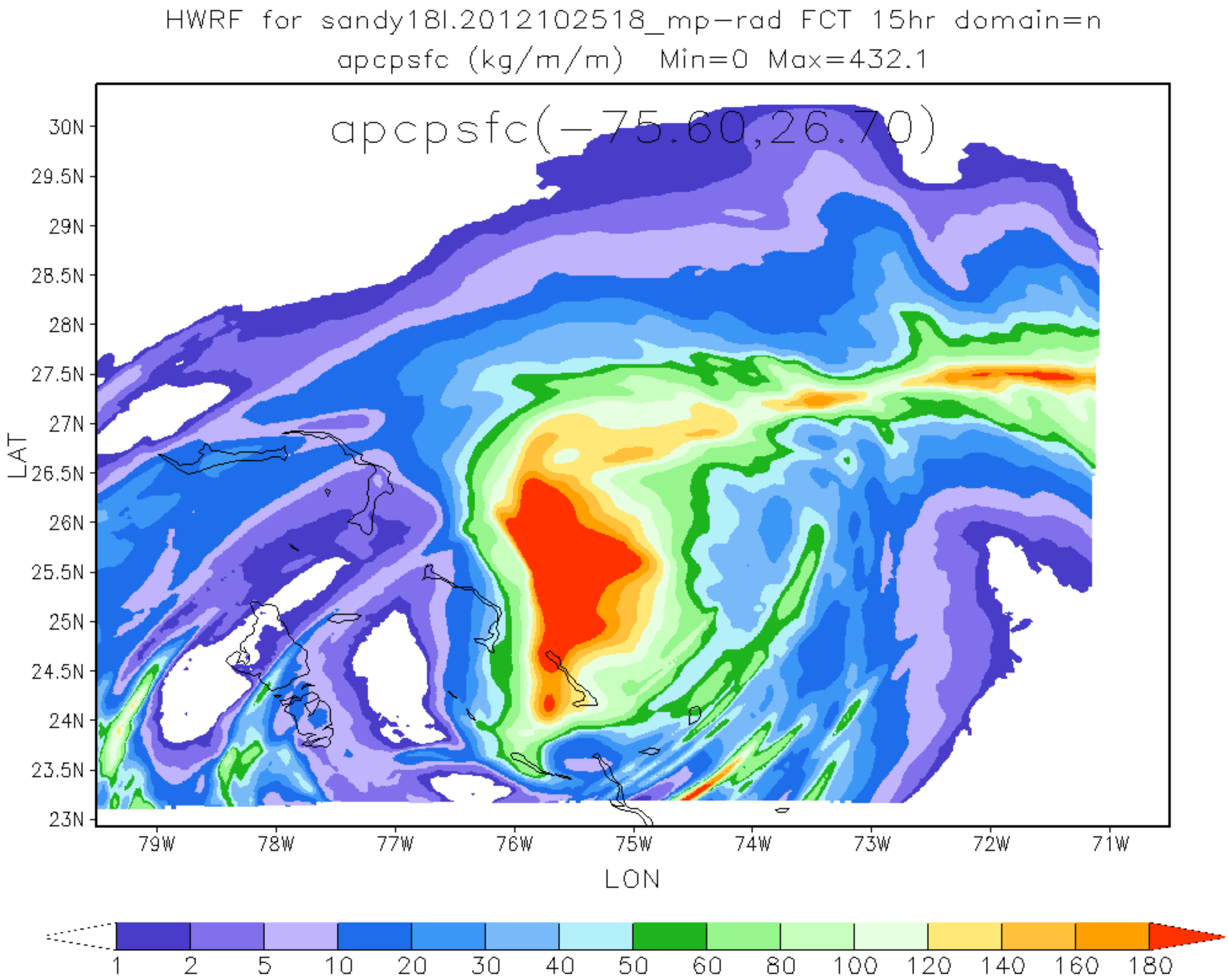
HWRF for sandy18l.2012102518_mp-rad FCT 15hr domain=n
apcpsfc (kg/m/m) Min=0 Max=432.1
apcpsfc(-75.60,26.70)
30N
29.5N
29N
28.5N
28N
27.5N
27N
26.5N
26N
25.5N
25N
24.5N
24N
23.5N
23N
LAT
79W
78W
77W
76W
75W
74W
73W
72W
71W
LON
1
2
5
10
20
30
40
50
60
80
100
120
140
160
180

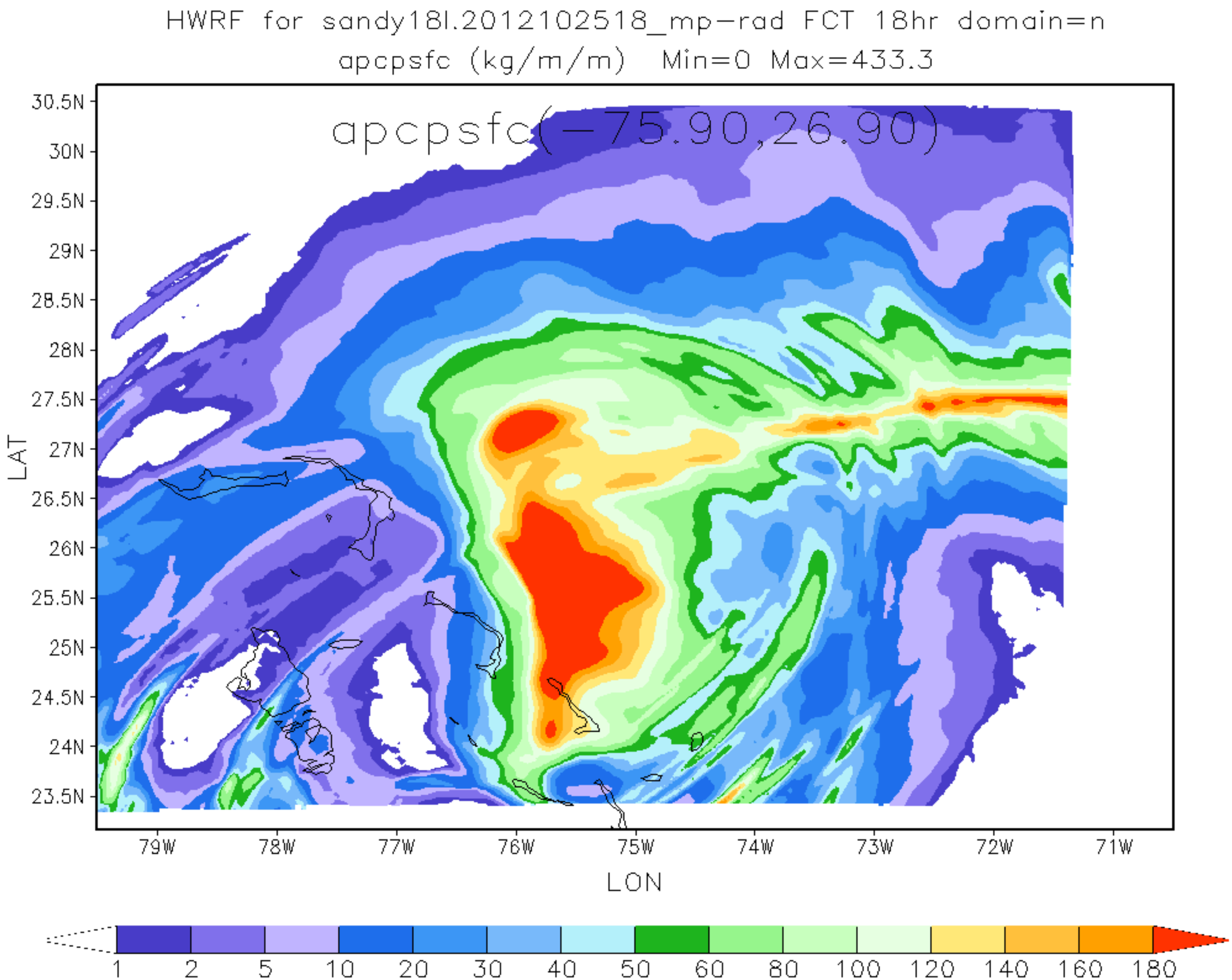
HWRF for sandy18l.2012102518_mp-rad FCT 18hr domain=n
apcpsfc (kg/m/m) Min=0 Max=433.3
apcpsfc(-75.90,26.90)
30.5N
30N
29.5N
29N
28.5N
28N
27.5N
27N
26.5N
26N
25.5N
25N
24.5N
24N
23.5N
LAT
79W
78W
77W
76W
75W
74W
73W
72W
71W
LON
1
2
5
10
20
30
40
50
60
80
100
120
140
160
180

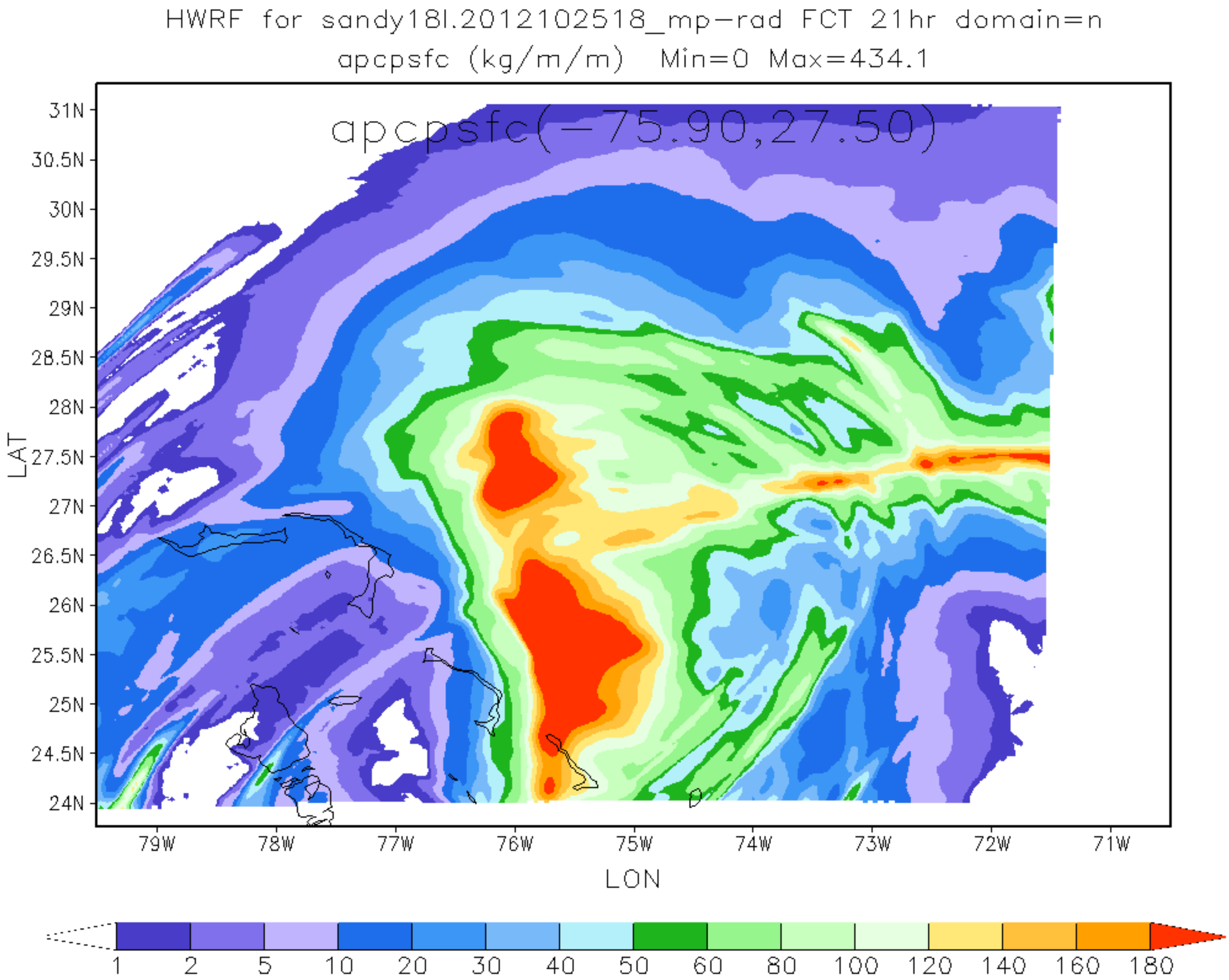
HWRF for sandy18l.2012102518_mp-rad FCT 21hr domain=n
apcpsfc (kg/m/m) Min=0 Max=434.1
apcpsfc(-75.90,27.50)
31N
30.5N
30N
29.5N
29N
28.5N
28N
27.5N
27N
26.5N
26N
25.5N
25N
24.5N
24N
LAT
79W
78W
77W
76W
75W
74W
73W
72W
71W
LON
1
2
5
10
20
30
40
50
60
80
100
120
140
160
180

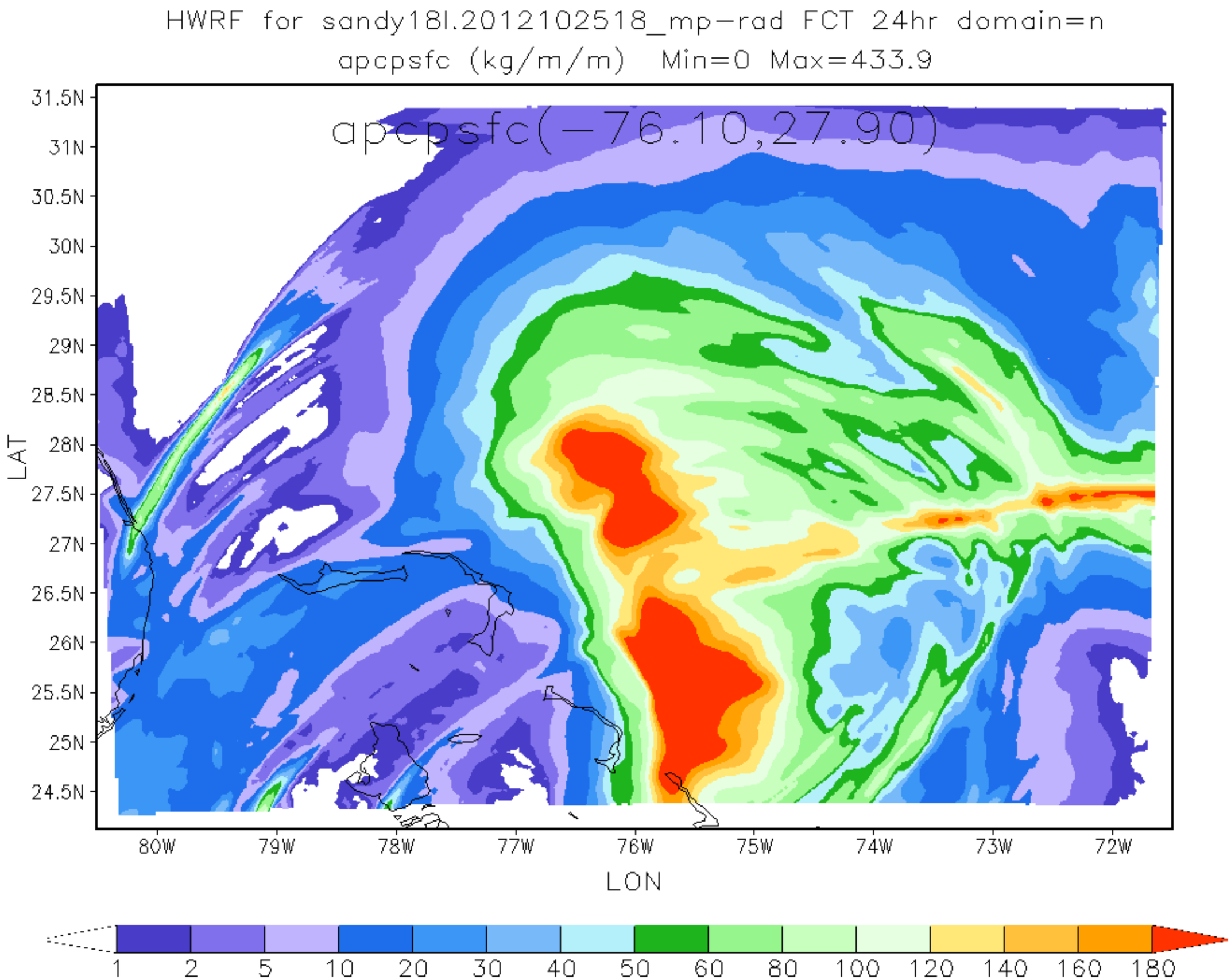
HWRF for sandy18l.2012102518_mp-rad FCT 24hr domain=n
apcpsfc (kg/m/m) Min=0 Max=433.9
apcpsfc(-76.10,27.90)
31.5N
31N
30.5N
30N
29.5N
29N
28.5N
28N
27.5N
27N
26.5N
26N
25.5N
25N
24.5N
LAT
80W
79W
78W
77W
76W
75W
74W
73W
72W
LON
1
2
5
10
20
30
40
50
60
80
100
120
140
160
180

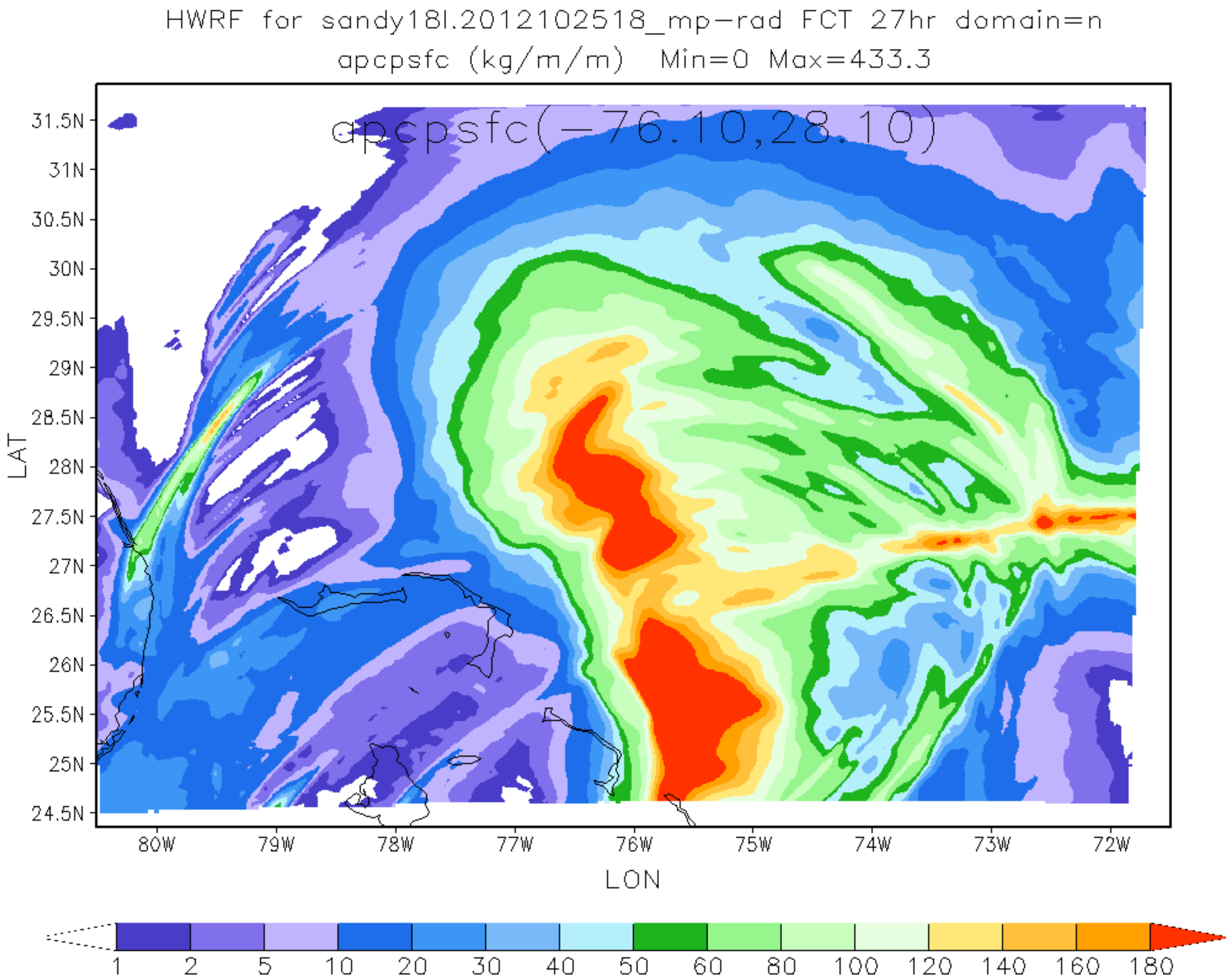
HWRF for sandy18l.2012102518_mp-rad FCT 27hr domain=n
apcpsfc (kg/m/m) Min=0 Max=433.3
apcpsfc(-76.10,28.10)
31.5N
31N
30.5N
30N
29.5N
29N
28.5N
28N
27.5N
27N
26.5N
26N
25.5N
25N
24.5N
LAT
80W
79W
78W
77W
76W
75W
74W
73W
72W
LON
1
2
5
10
20
30
40
50
60
80
100
120
140
160
180

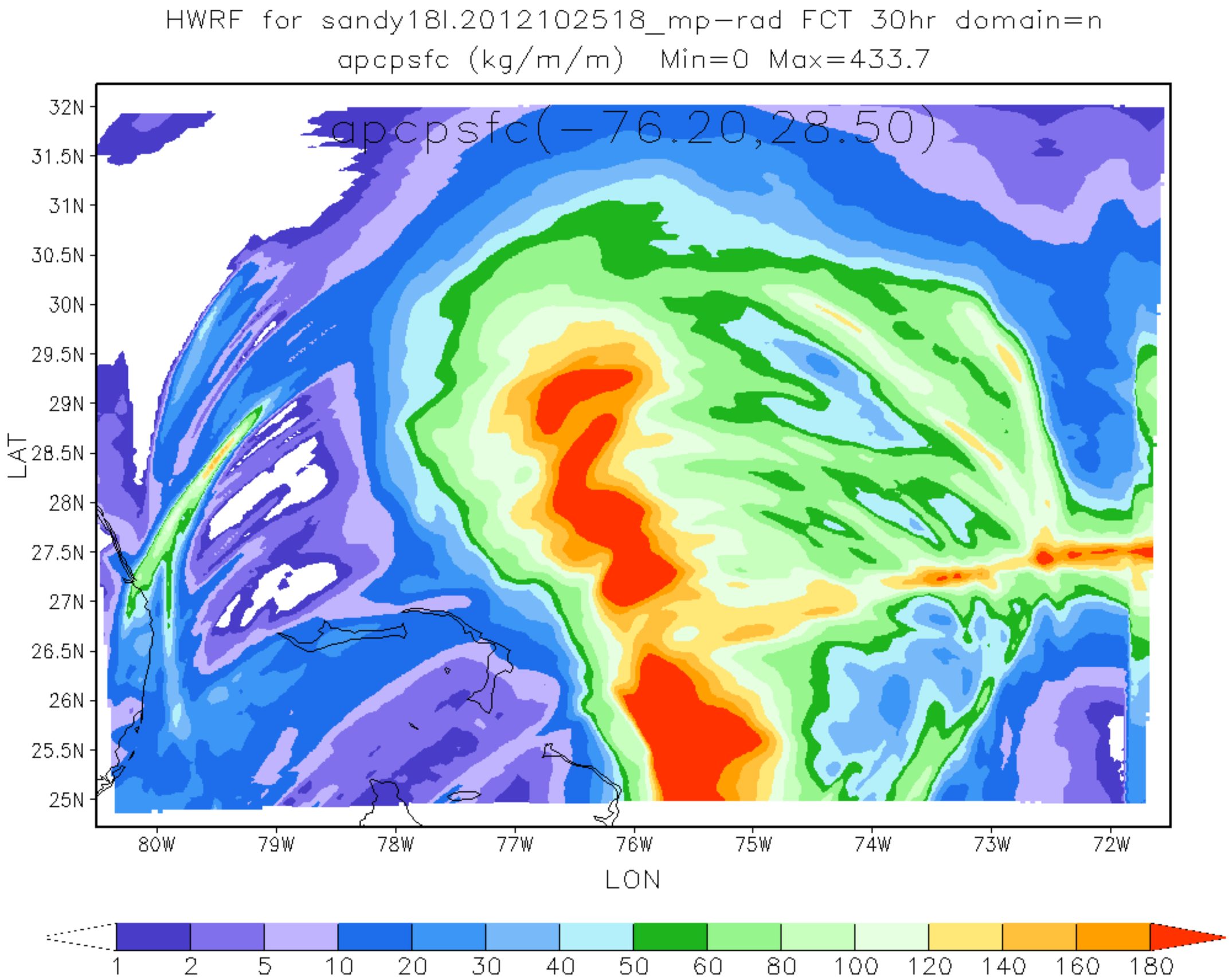
HWRF for sandy18l.2012102518_mp-rad FCT 30hr domain=n
apcpsfc (kg/m/m) Min=0 Max=433.7
apcpsfc(-76.20,28.50)
32N
31.5N
31N
30.5N
30N
29.5N
29N
28.5N
28N
27.5N
27N
26.5N
26N
25.5N
25N
LAT
80W
79W
78W
77W
76W
75W
74W
73W
72W
LON
1
2
5
10
20
30
40
50
60
80
100
120
140
160
180

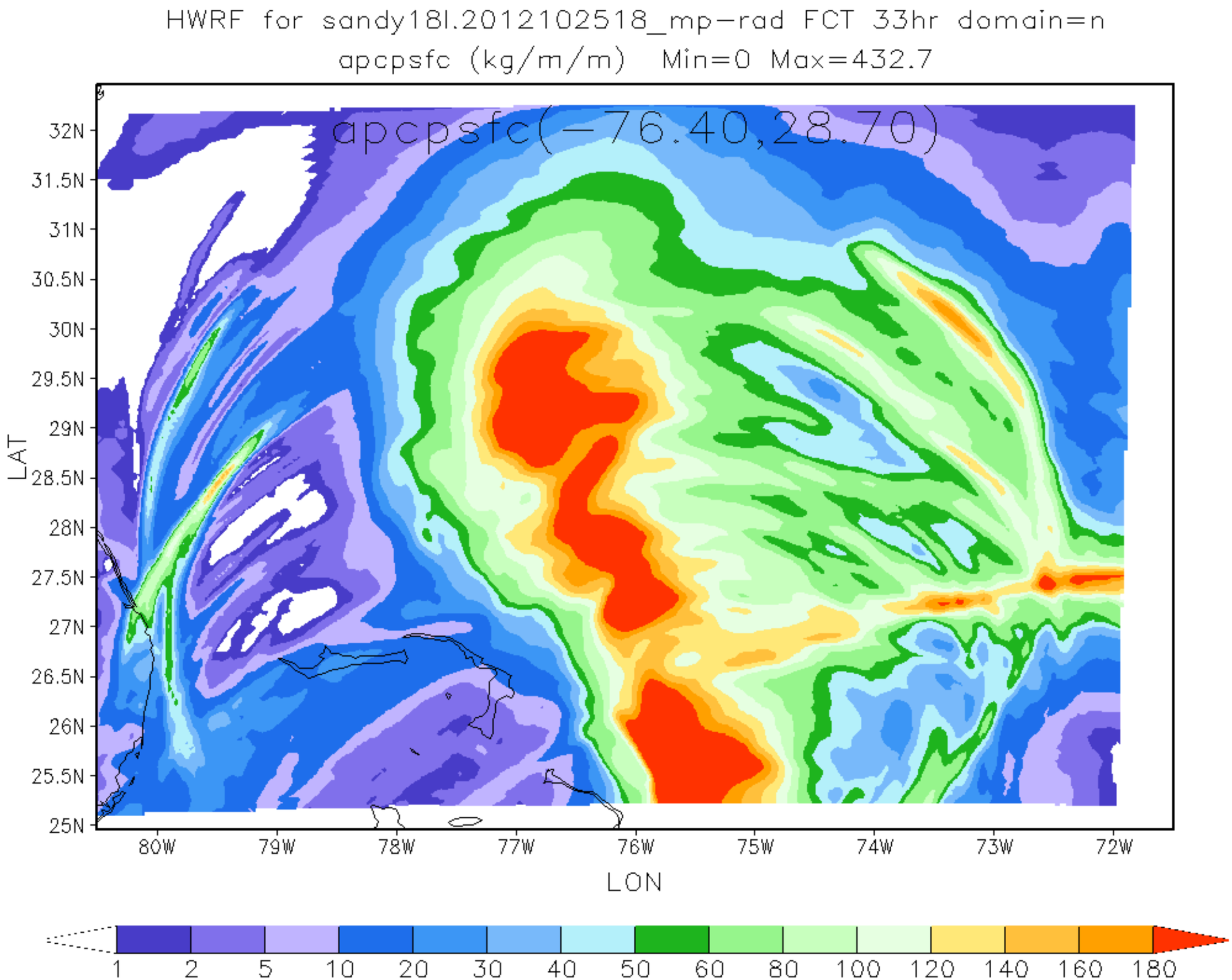
HWRF for sandy18l.2012102518_mp-rad FCT 33hr domain=n
apcpsfc (kg/m/m) Min=0 Max=432.7
apcpsfc(-76.40,28.70)
32N
31.5N
31N
30.5N
30N
29.5N
29N
28.5N
28N
27.5N
27N
26.5N
26N
25.5N
25N
LAT
80W
79W
78W
77W
76W
75W
74W
73W
72W
LON
1
2
5
10
20
30
40
50
60
80
100
120
140
160
180

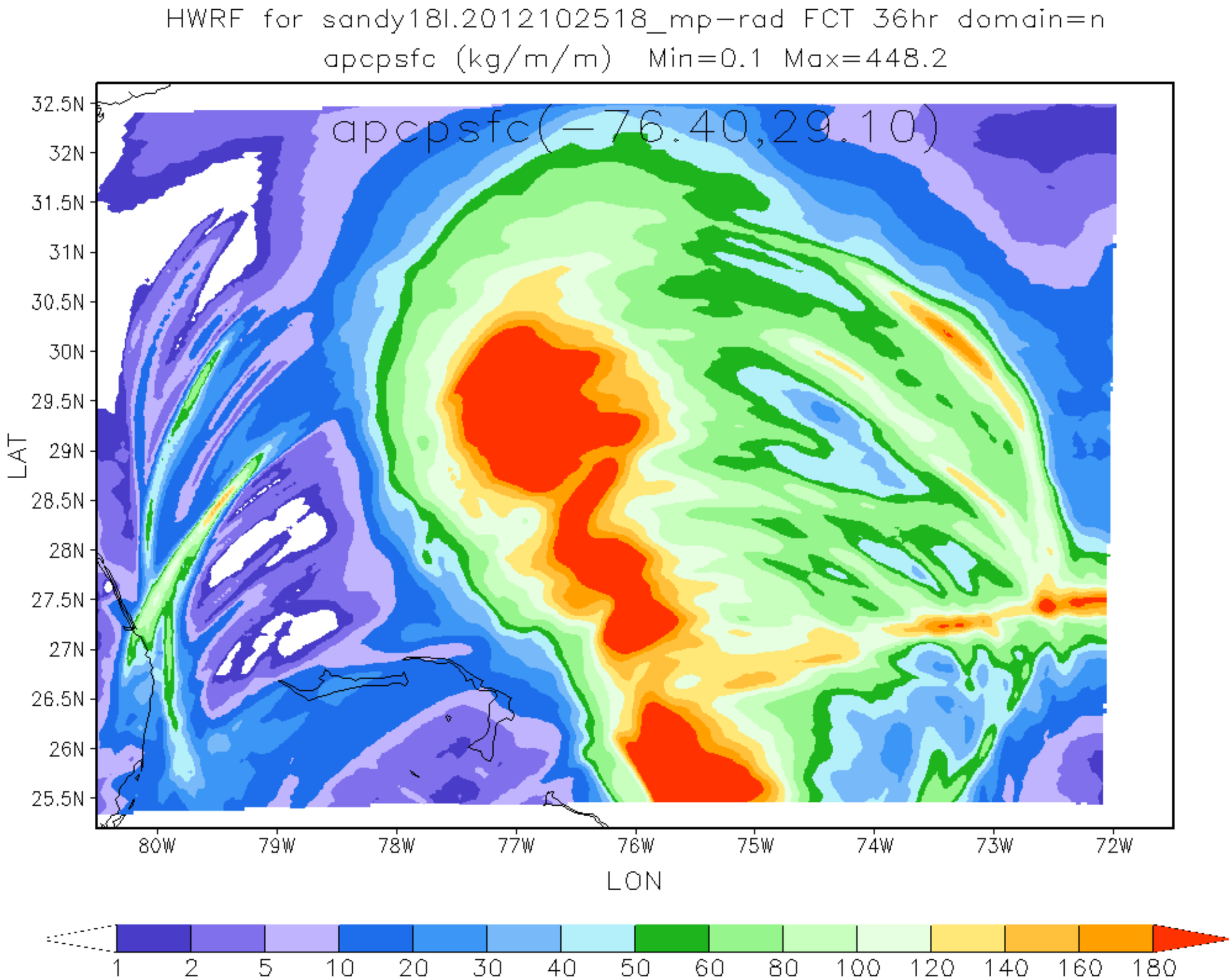
HWRF for sandy18l.2012102518_mp-rad FCT 36hr domain=n
apcpsfc (kg/m/m) Min=0.1 Max=448.2
apcpsfc(-76.40,29.10)
32.5N
32N
31.5N
31N
30.5N
30N
29.5N
29N
28.5N
28N
27.5N
27N
26.5N
26N
25.5N
LAT
80W
79W
78W
77W
76W
75W
74W
73W
72W
LON
1
2
5
10
20
30
40
50
60
80
100
120
140
160
180

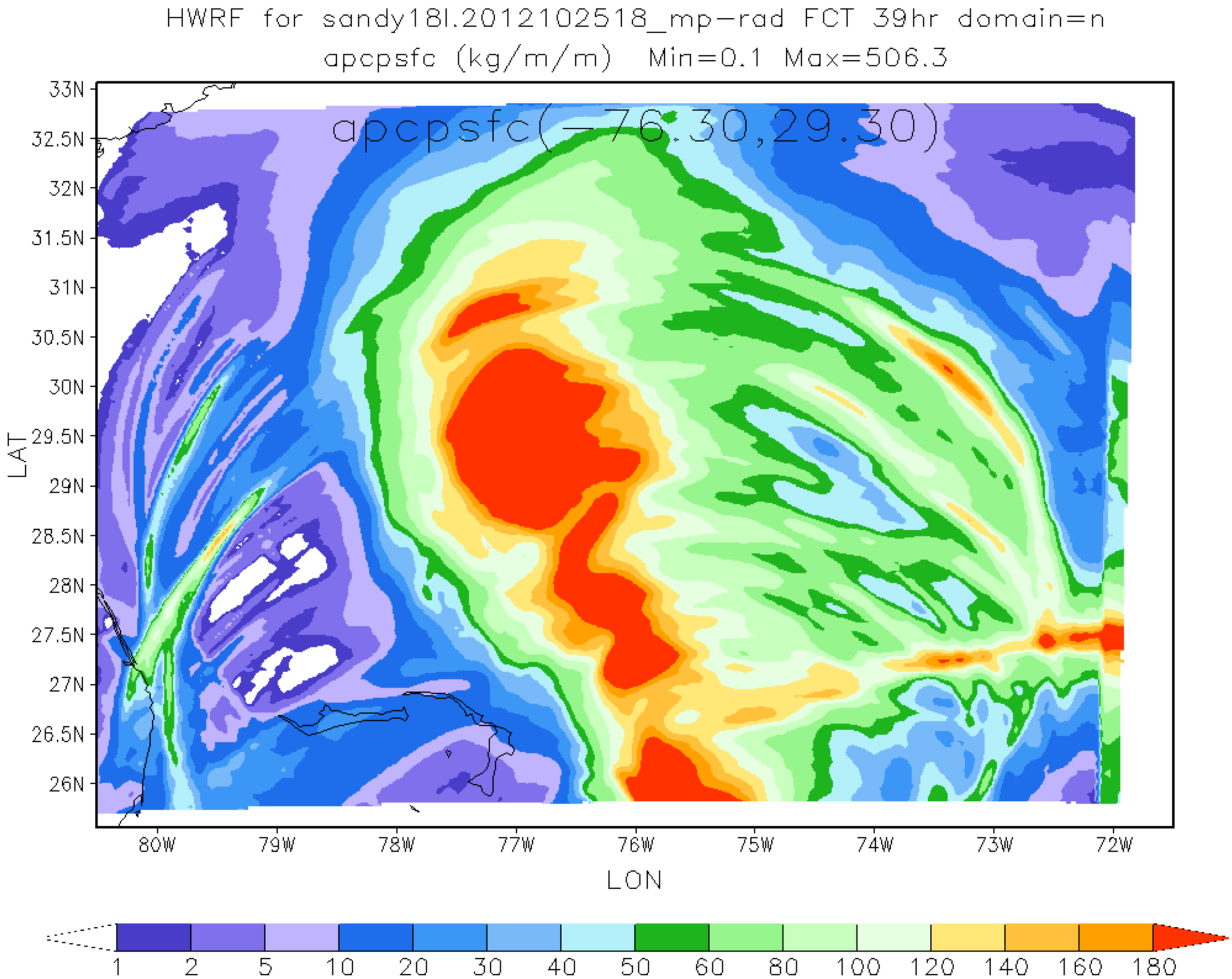
HWRF for sandy18l.2012102518_mp-rad FCT 39hr domain=n
apcpsfc (kg/m/m) Min=0.1 Max=506.3
apcpsfc(-76.30,29.30)
33N
32.5N
32N
31.5N
31N
30.5N
30N
29.5N
29N
28.5N
28N
27.5N
27N
26.5N
26N
LAT
80W
79W
78W
77W
76W
75W
74W
73W
72W
LON
1
2
5
10
20
30
40
50
60
80
100
120
140
160
180

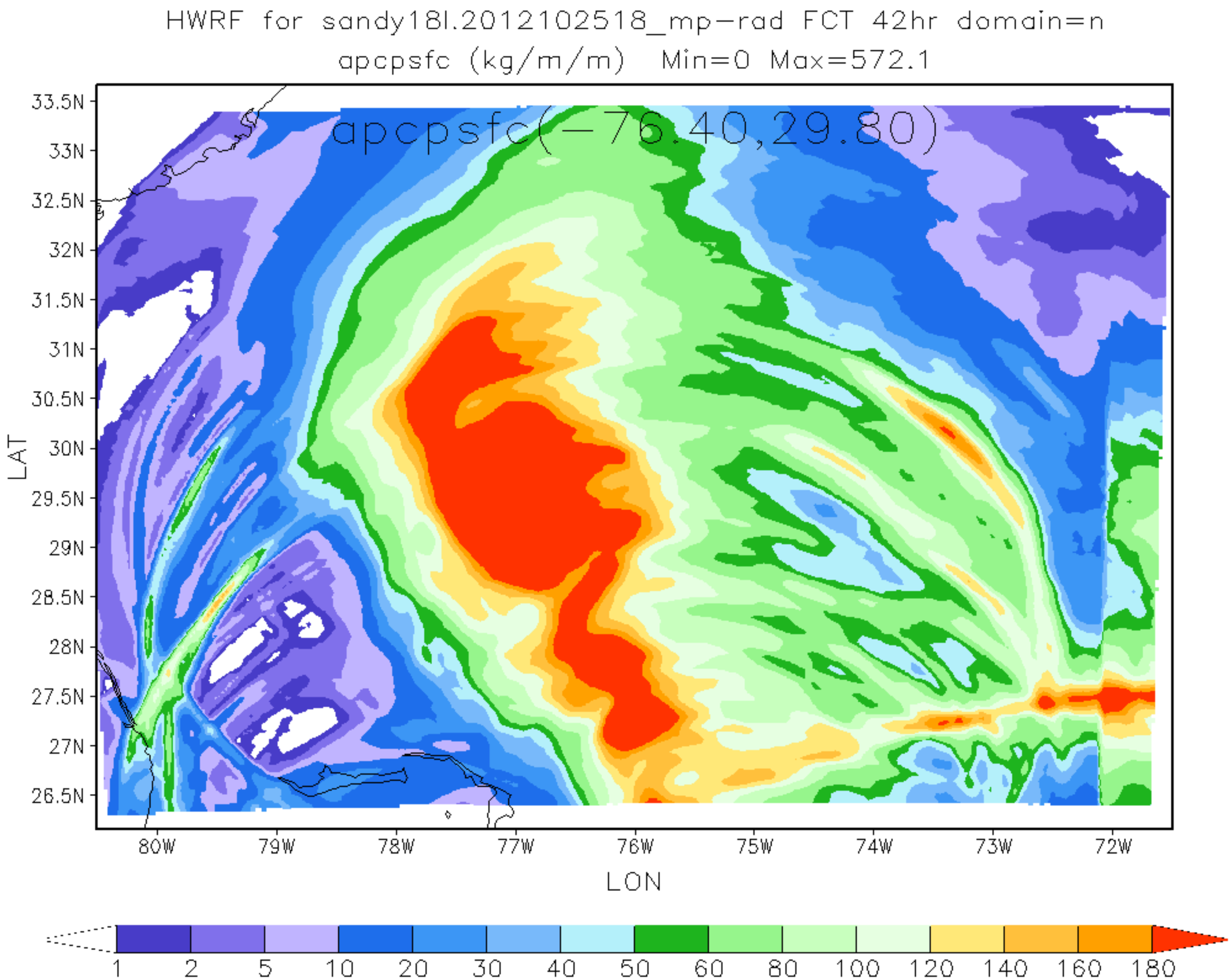
HWRF for sandy18l.2012102518_mp-rad FCT 42hr domain=n
apcpsfc (kg/m/m) Min=0 Max=572.1
apcpsfc(-76.40,29.80)
33.5N
33N
32.5N
32N
31.5N
31N
30.5N
30N
29.5N
29N
28.5N
28N
27.5N
27N
26.5N
LAT
80W
79W
78W
77W
76W
75W
74W
73W
72W
LON
1
2
5
10
20
30
40
50
60
80
100
120
140
160
180

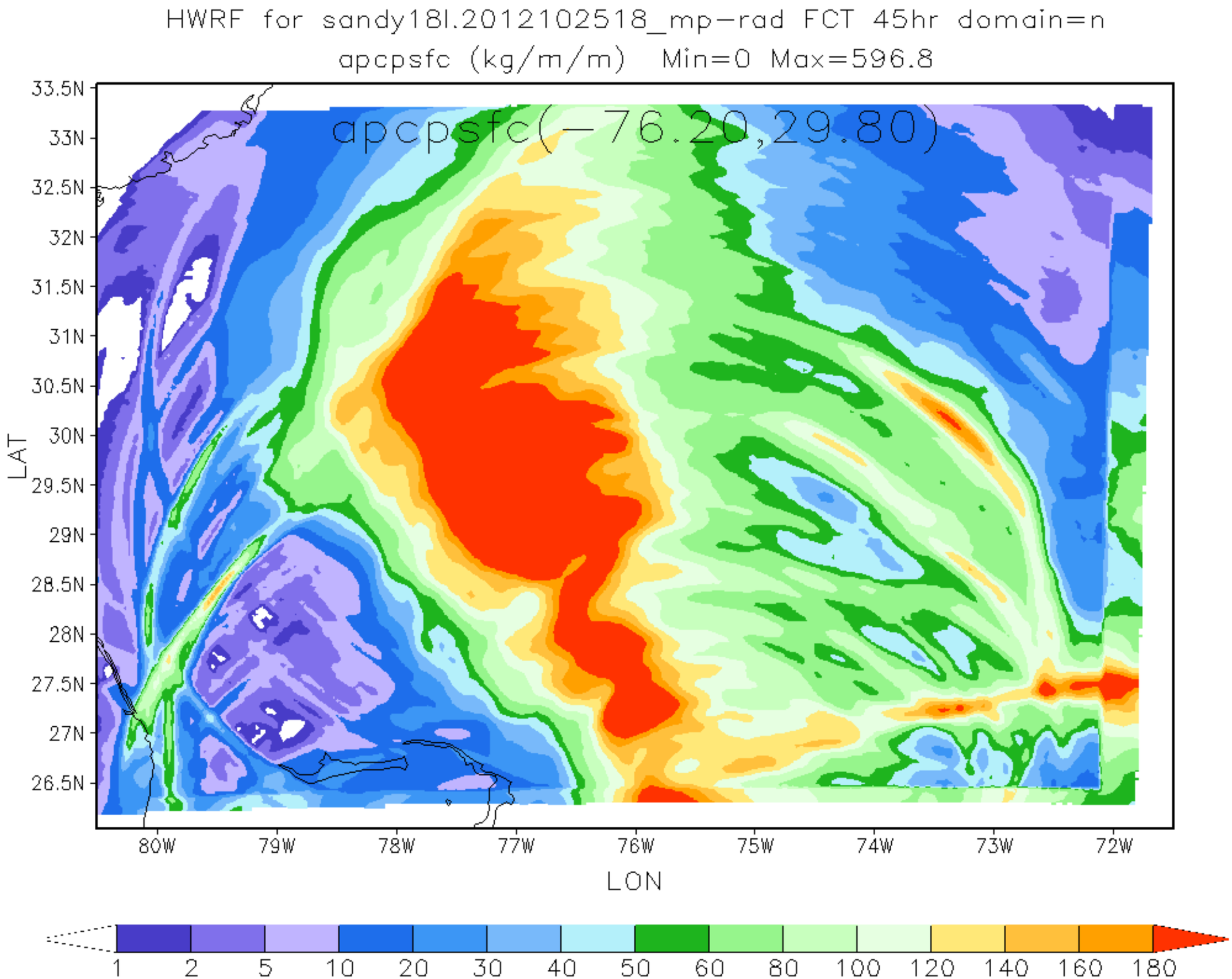
HWRF for sandy18l.2012102518_mp-rad FCT 45hr domain=n
apcpsfc (kg/m/m) Min=0 Max=596.8
apcpsfc(-76.20,29.80)
33.5N
33N
32.5N
32N
31.5N
31N
30.5N
30N
29.5N
29N
28.5N
28N
27.5N
27N
26.5N
LAT
80W
79W
78W
77W
76W
75W
74W
73W
72W
LON
1
2
5
10
20
30
40
50
60
80
100
120
140
160
180

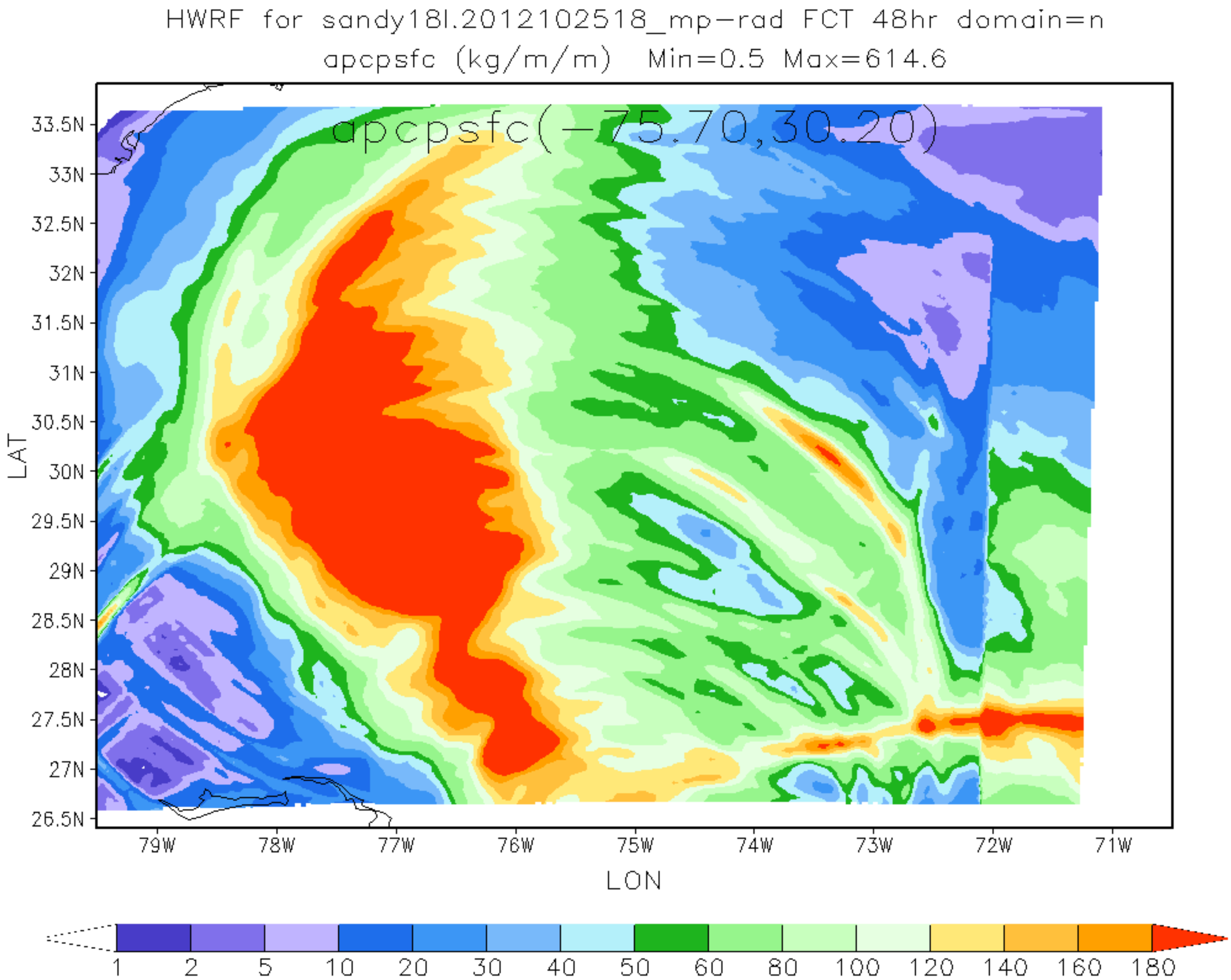
HWRF for sandy18l.2012102518_mp-rad FCT 48hr domain=n
apcpsfc (kg/m/m) Min=0.5 Max=614.6
apcpsfc(-75.70,30.20)
33.5N
33N
32.5N
32N
31.5N
31N
30.5N
30N
29.5N
29N
28.5N
28N
27.5N
27N
26.5N
LAT
79W
78W
77W
76W
75W
74W
73W
72W
71W
LON
1
2
5
10
20
30
40
50
60
80
100
120
140
160
180

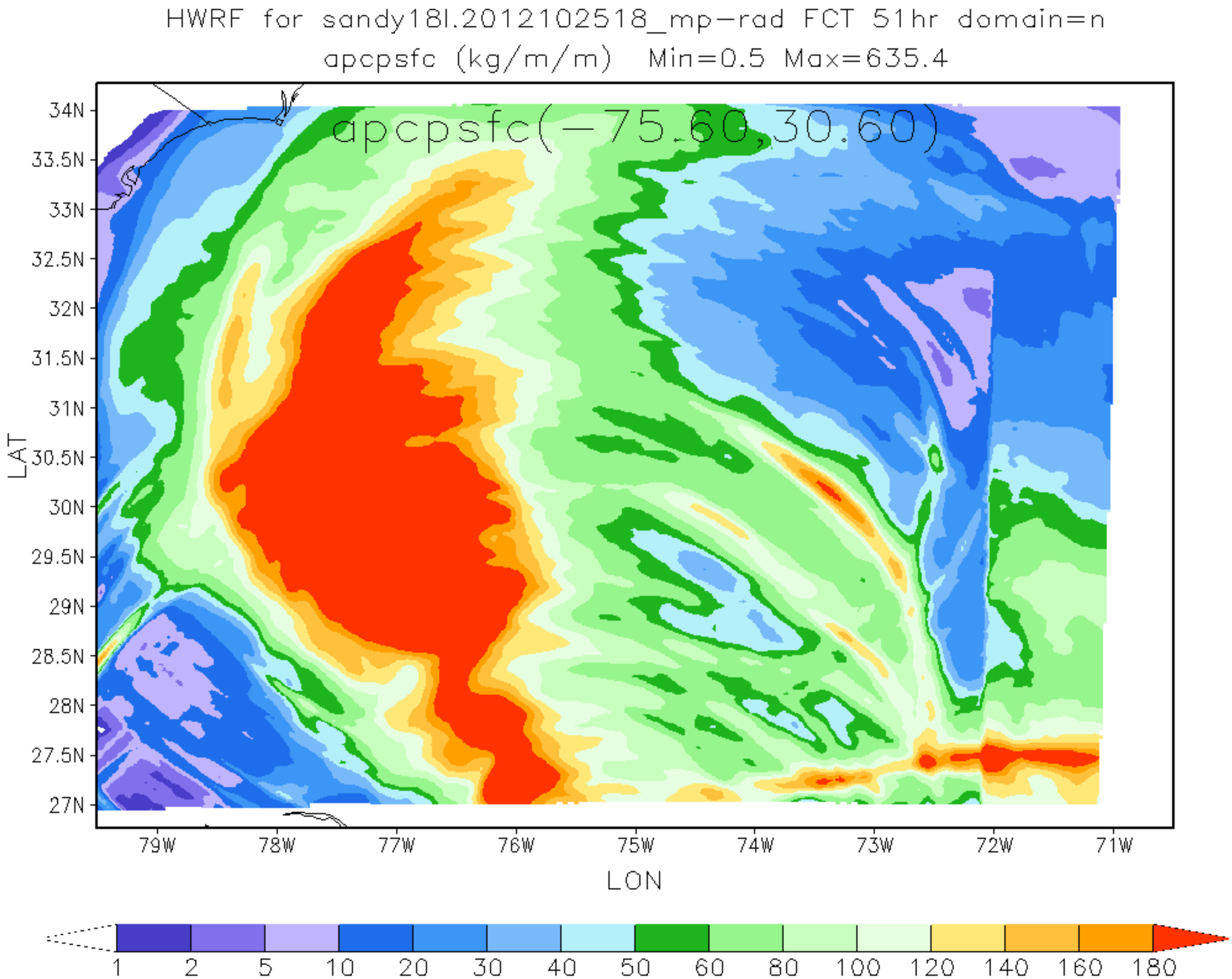
HWRF for sandy18l.2012102518_mp-rad FCT 51hr domain=n
apcpsfc (kg/m/m) Min=0.5 Max=635.4
apcpsfc(-75.60,30.60)
34N
33.5N
33N
32.5N
32N
31.5N
31N
30.5N
30N
29.5N
29N
28.5N
28N
27.5N
27N
LAT
79W
78W
77W
76W
75W
74W
73W
72W
71W
LON
1
2
5
10
20
30
40
50
60
80
100
120
140
160
180

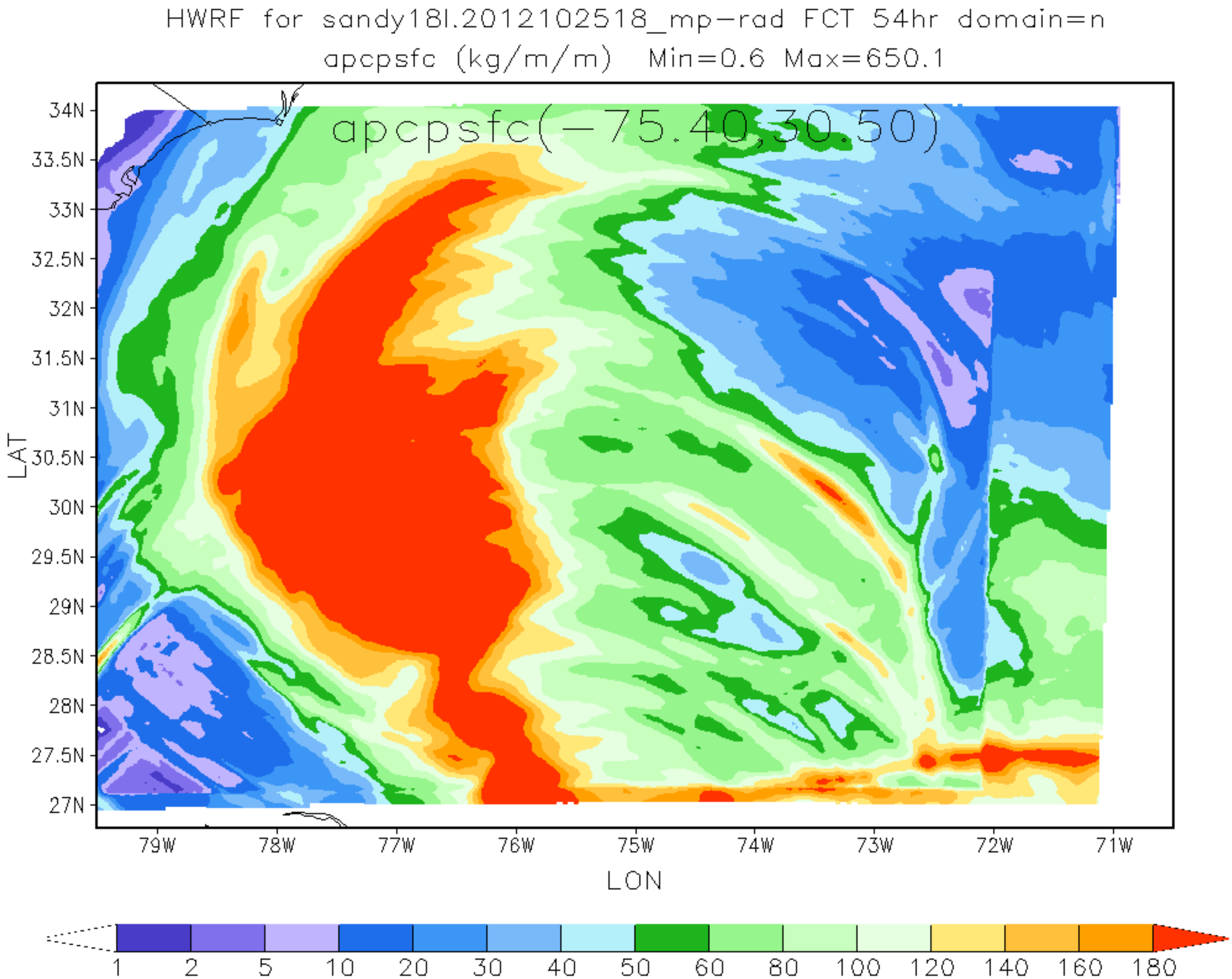
HWRF for sandy18l.2012102518_mp-rad FCT 54hr domain=n
apcpsfc (kg/m/m) Min=0.6 Max=650.1
apcpsfc(-75.40,30.50)
34N
33.5N
33N
32.5N
32N
31.5N
31N
30.5N
30N
29.5N
29N
28.5N
28N
27.5N
27N
LAT
79W
78W
77W
76W
75W
74W
73W
72W
71W
LON
1
2
5
10
20
30
40
50
60
80
100
120
140
160
180

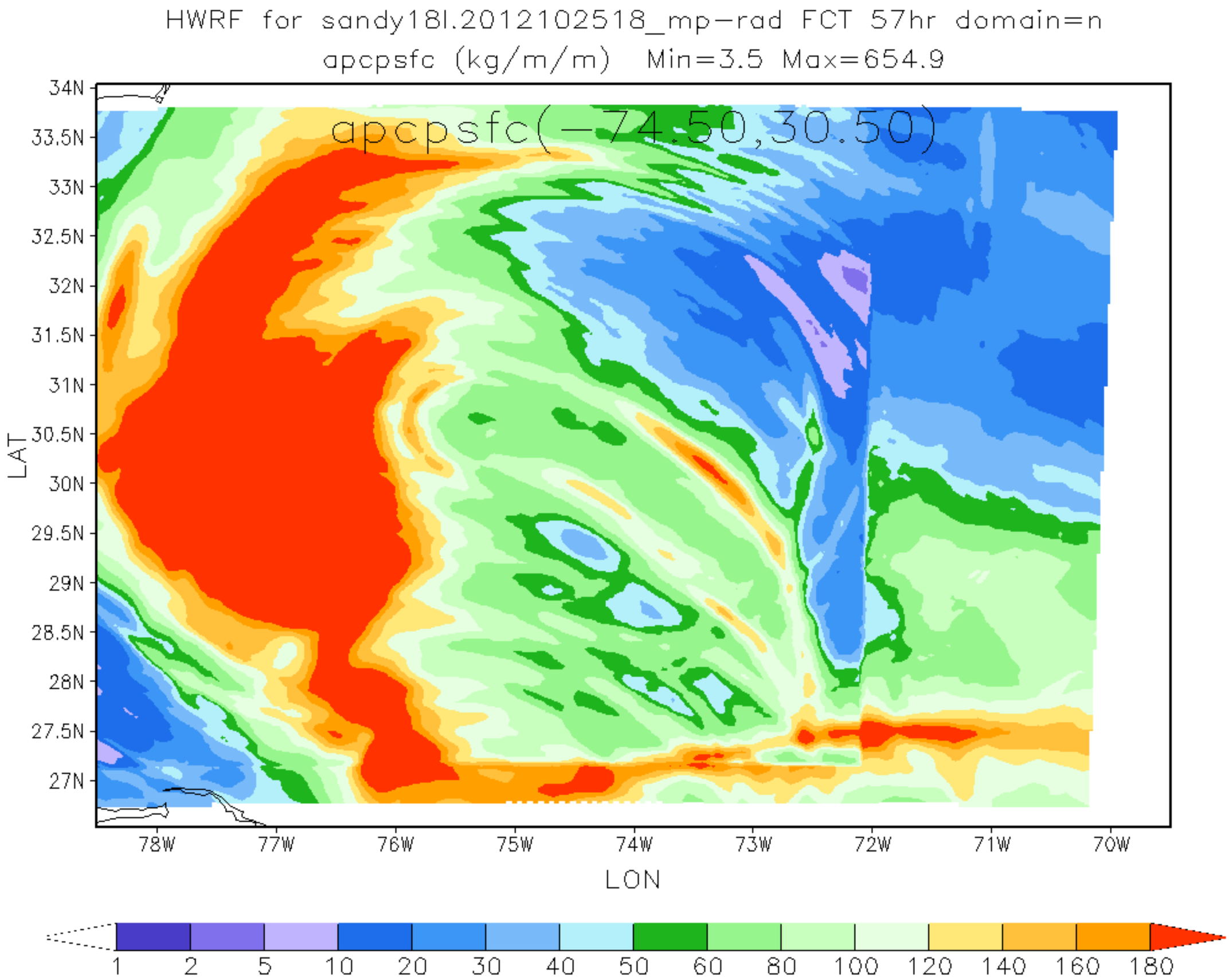
HWRF for sandy18l.2012102518_mp-rad FCT 57hr domain=n
apcpsfc (kg/m/m) Min=3.5 Max=654.9
apcpsfc(-74.50,30.50)
34N
33.5N
33N
32.5N
32N
31.5N
31N
30.5N
30N
29.5N
29N
28.5N
28N
27.5N
27N
LAT
78W
77W
76W
75W
74W
73W
72W
71W
70W
LON
1
2
5
10
20
30
40
50
60
80
100
120
140
160
180

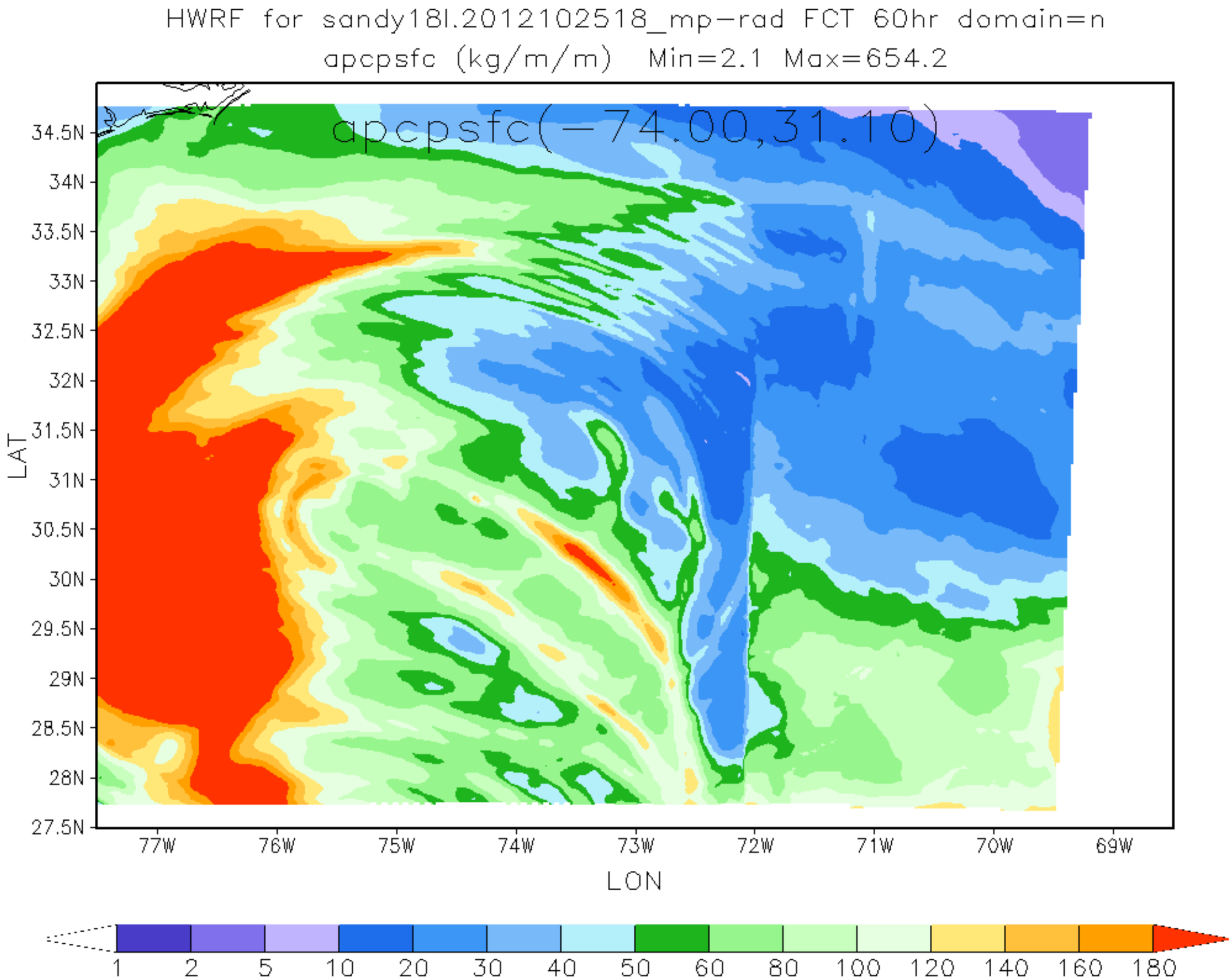
HWRF for sandy18l.2012102518_mp-rad FCT 60hr domain=n
apcpsfc (kg/m/m) Min=2.1 Max=654.2
apcpsfc(-74.00,31.10)
34.5N
34N
33.5N
33N
32.5N
32N
31.5N
31N
30.5N
30N
29.5N
29N
28.5N
28N
27.5N
LAT
77W
76W
75W
74W
73W
72W
71W
70W
69W
LON
1
2
5
10
20
30
40
50
60
80
100
120
140
160
180

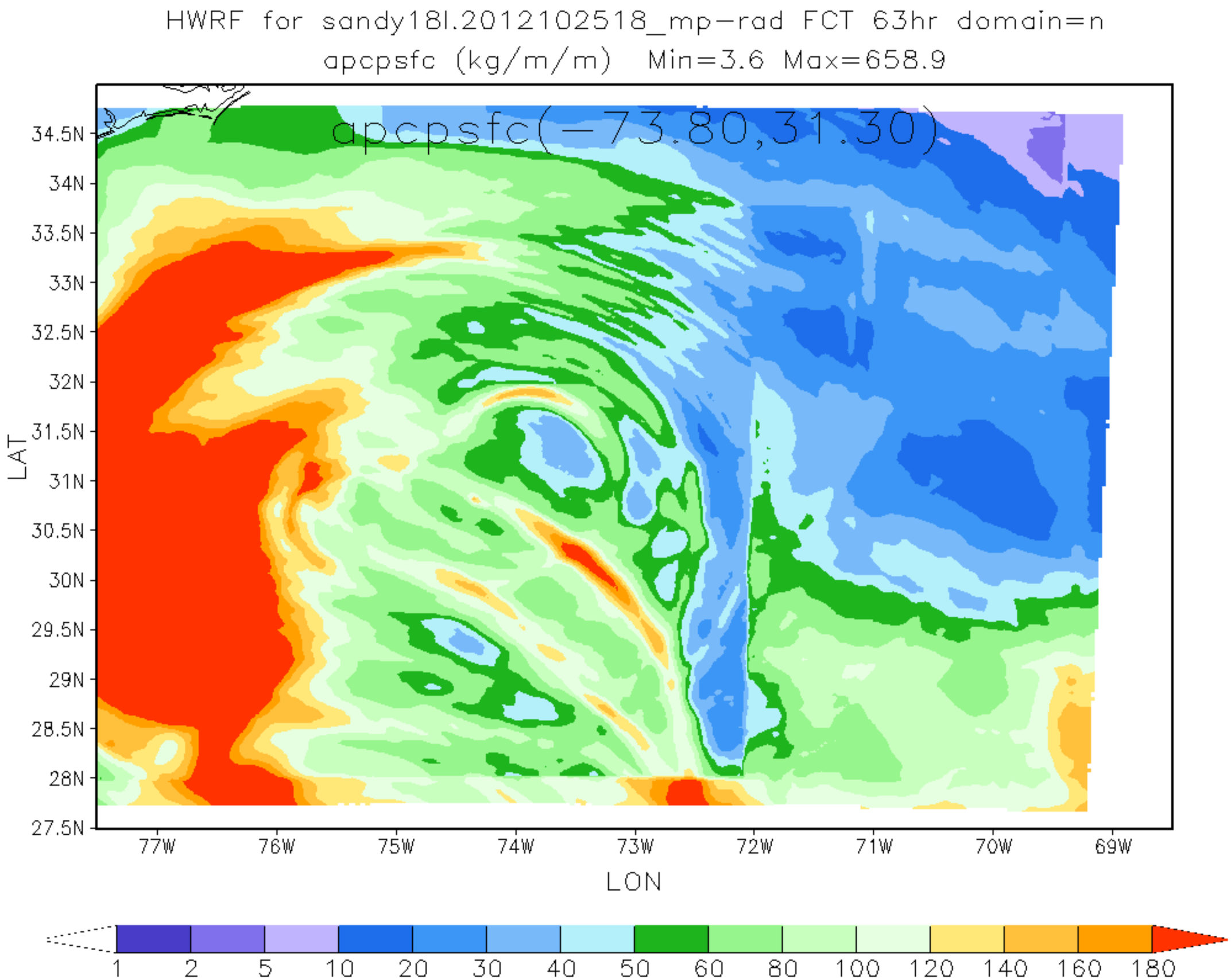
HWRF for sandy18l.2012102518_mp-rad FCT 63hr domain=n
apcpsfc (kg/m/m) Min=3.6 Max=658.9
apcpsfc(-73.80,31.30)
34.5N
34N
33.5N
33N
32.5N
32N
31.5N
31N
30.5N
30N
29.5N
29N
28.5N
28N
27.5N
LAT
77W
76W
75W
74W
73W
72W
71W
70W
69W
LON
1
2
5
10
20
30
40
50
60
80
100
120
140
160
180

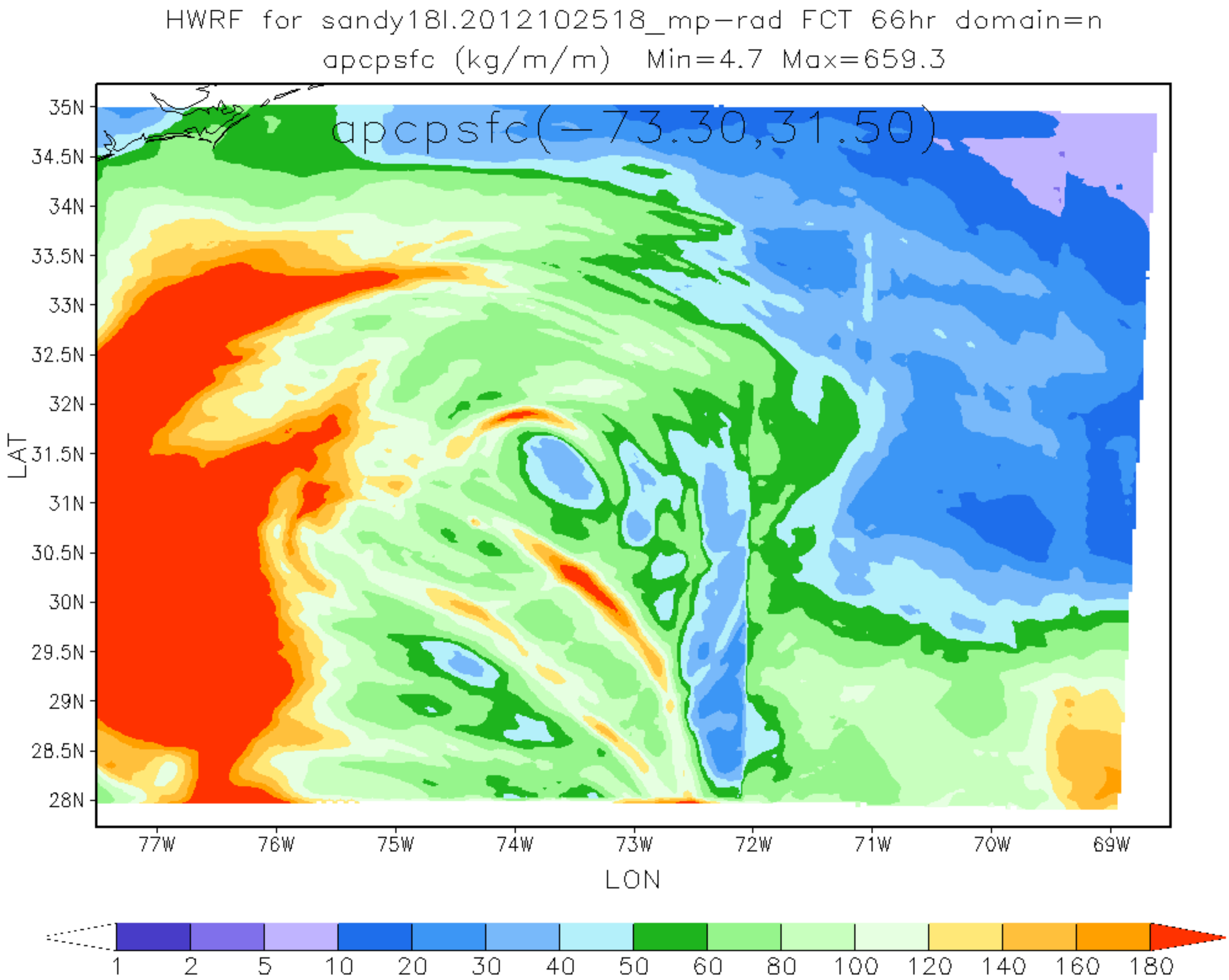
HWRF for sandy18l.2012102518_mp-rad FCT 66hr domain=n
apcpsfc (kg/m/m) Min=4.7 Max=659.3
apcpsfc(-73.30,31.50)
35N
34.5N
34N
33.5N
33N
32.5N
32N
31.5N
31N
30.5N
30N
29.5N
29N
28.5N
28N
LAT
77W
76W
75W
74W
73W
72W
71W
70W
69W
LON
1
2
5
10
20
30
40
50
60
80
100
120
140
160
180

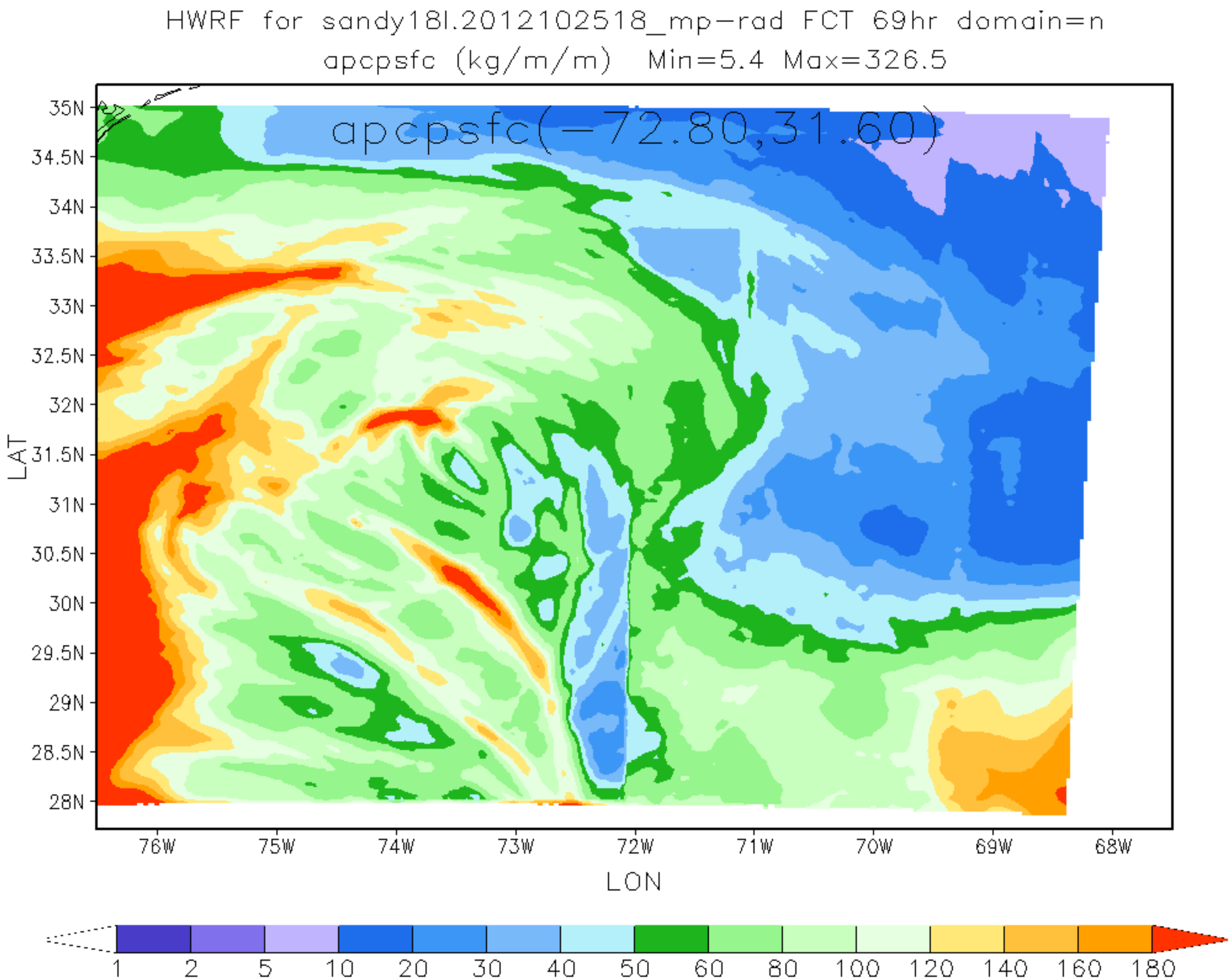
HWRF for sandy18l.2012102518_mp-rad FCT 69hr domain=n
apcpsfc (kg/m/m) Min=5.4 Max=326.5
apcpsfc(-72.80,31.60)
35N
34.5N
34N
33.5N
33N
32.5N
32N
31.5N
31N
30.5N
30N
29.5N
29N
28.5N
28N
LAT
76W
75W
74W
73W
72W
71W
70W
69W
68W
LON
1
2
5
10
20
30
40
50
60
80
100
120
140
160
180

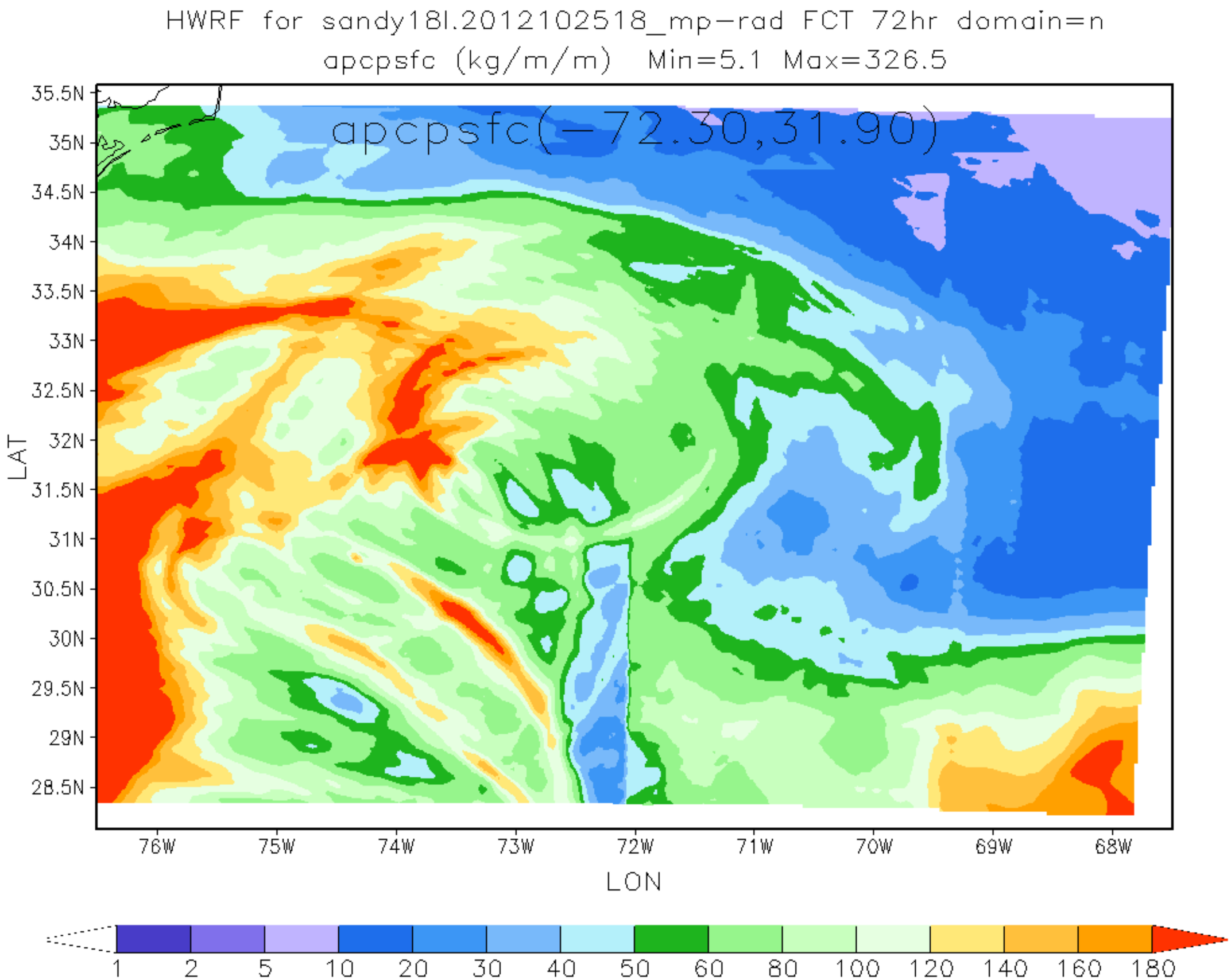
HWRF for sandy18l.2012102518_mp-rad FCT 72hr domain=n
apcpsfc (kg/m/m) Min=5.1 Max=326.5
apcpsfc(-72.30,31.90)
35.5N
35N
34.5N
34N
33.5N
33N
32.5N
32N
31.5N
31N
30.5N
30N
29.5N
29N
28.5N
LAT
76W
75W
74W
73W
72W
71W
70W
69W
68W
LON
1
2
5
10
20
30
40
50
60
80
100
120
140
160
180

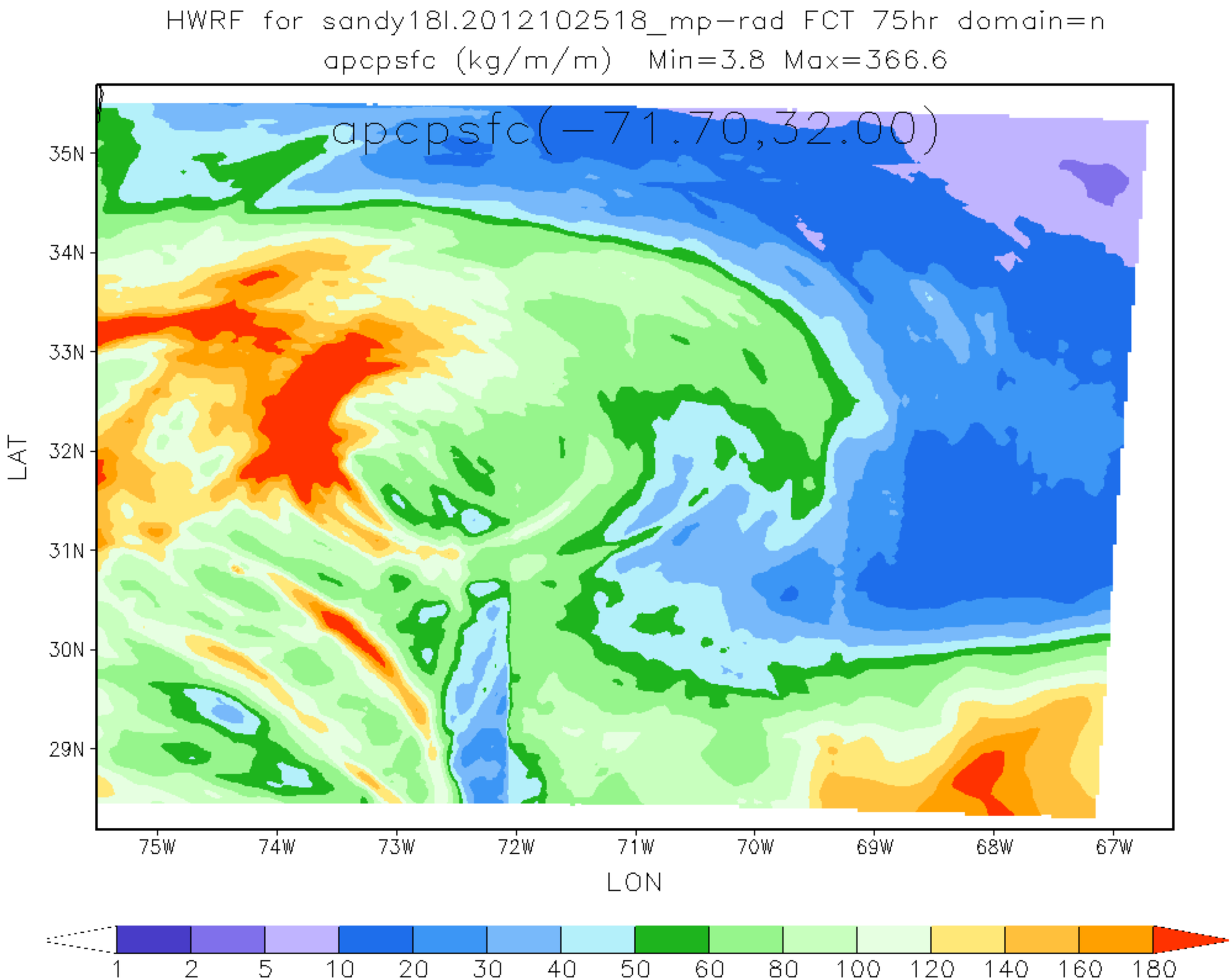
HWRF for sandy18l.2012102518_mp-rad FCT 75hr domain=n
apcpsfc (kg/m/m) Min=3.8 Max=366.6
apcpsfc(-71.70,32.00)
35N
34N
33N
32N
31N
30N
29N
LAT
75W
74W
73W
72W
71W
70W
69W
68W
67W
LON
1
2
5
10
20
30
40
50
60
80
100
120
140
160
180

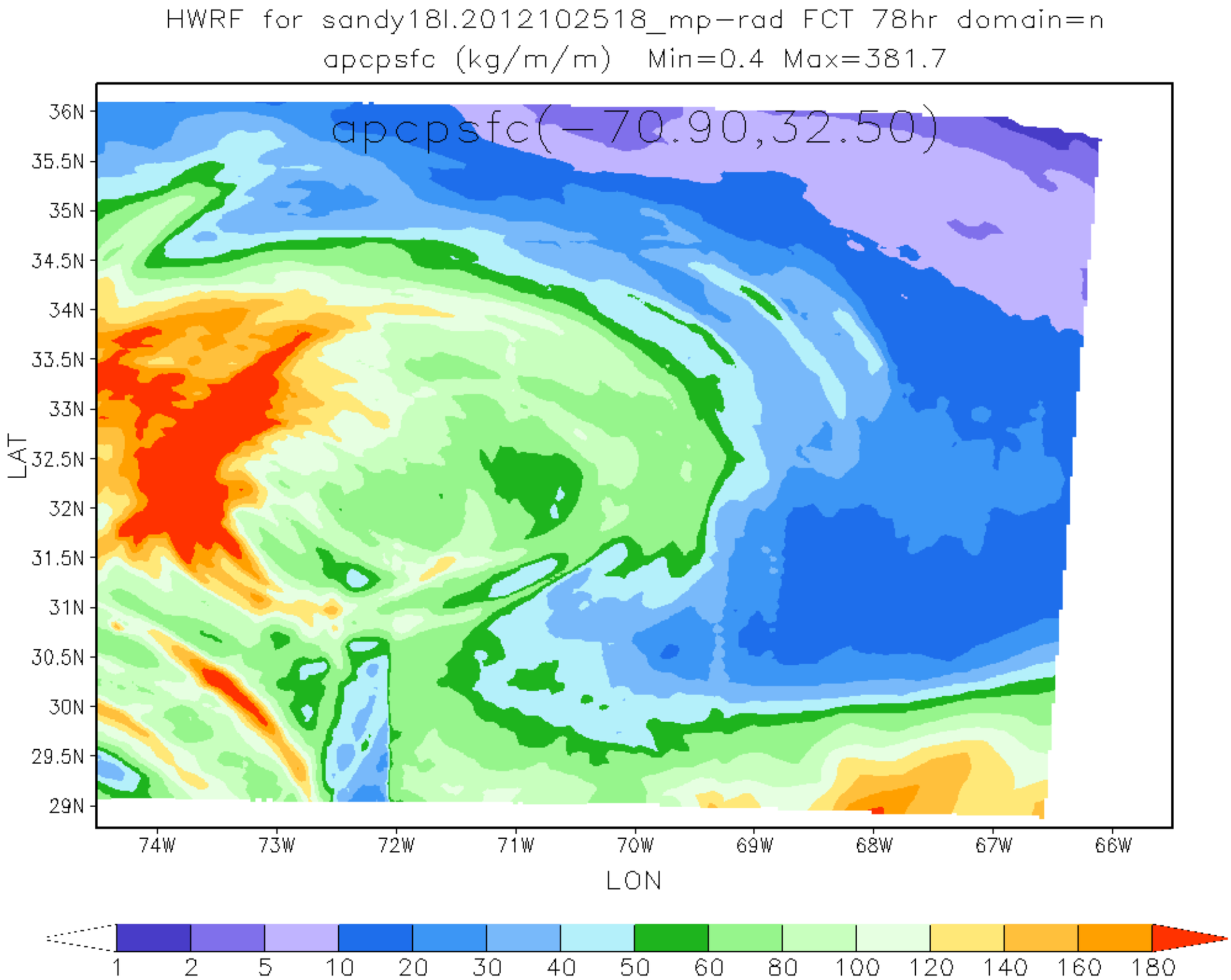
HWRF for sandy18l.2012102518_mp-rad FCT 78hr domain=n
apcpsfc (kg/m/m) Min=0.4 Max=381.7
apcpsfc(-70.90,32.50)
36N
35.5N
35N
34.5N
34N
33.5N
33N
32.5N
32N
31.5N
31N
30.5N
30N
29.5N
29N
LAT
74W
73W
72W
71W
70W
69W
68W
67W
66W
LON
1
2
5
10
20
30
40
50
60
80
100
120
140
160
180

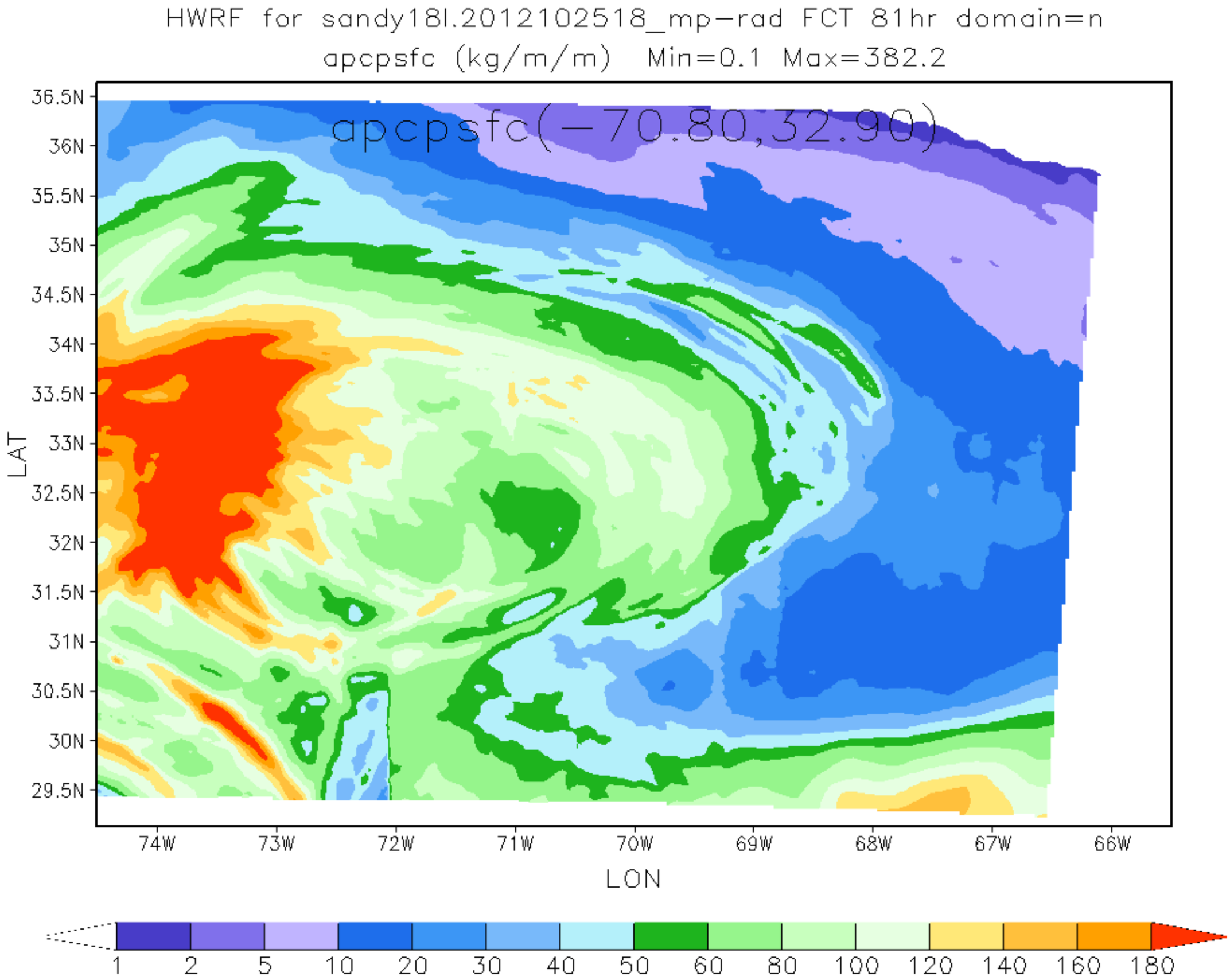
HWRF for sandy18l.2012102518_mp-rad FCT 81hr domain=n
apcpsfc (kg/m/m) Min=0.1 Max=382.2
apcpsfc(-70.80,32.90)
36.5N
36N
35.5N
35N
34.5N
34N
33.5N
33N
32.5N
32N
31.5N
31N
30.5N
30N
29.5N
LAT
74W
73W
72W
71W
70W
69W
68W
67W
66W
LON
1
2
5
10
20
30
40
50
60
80
100
120
140
160
180

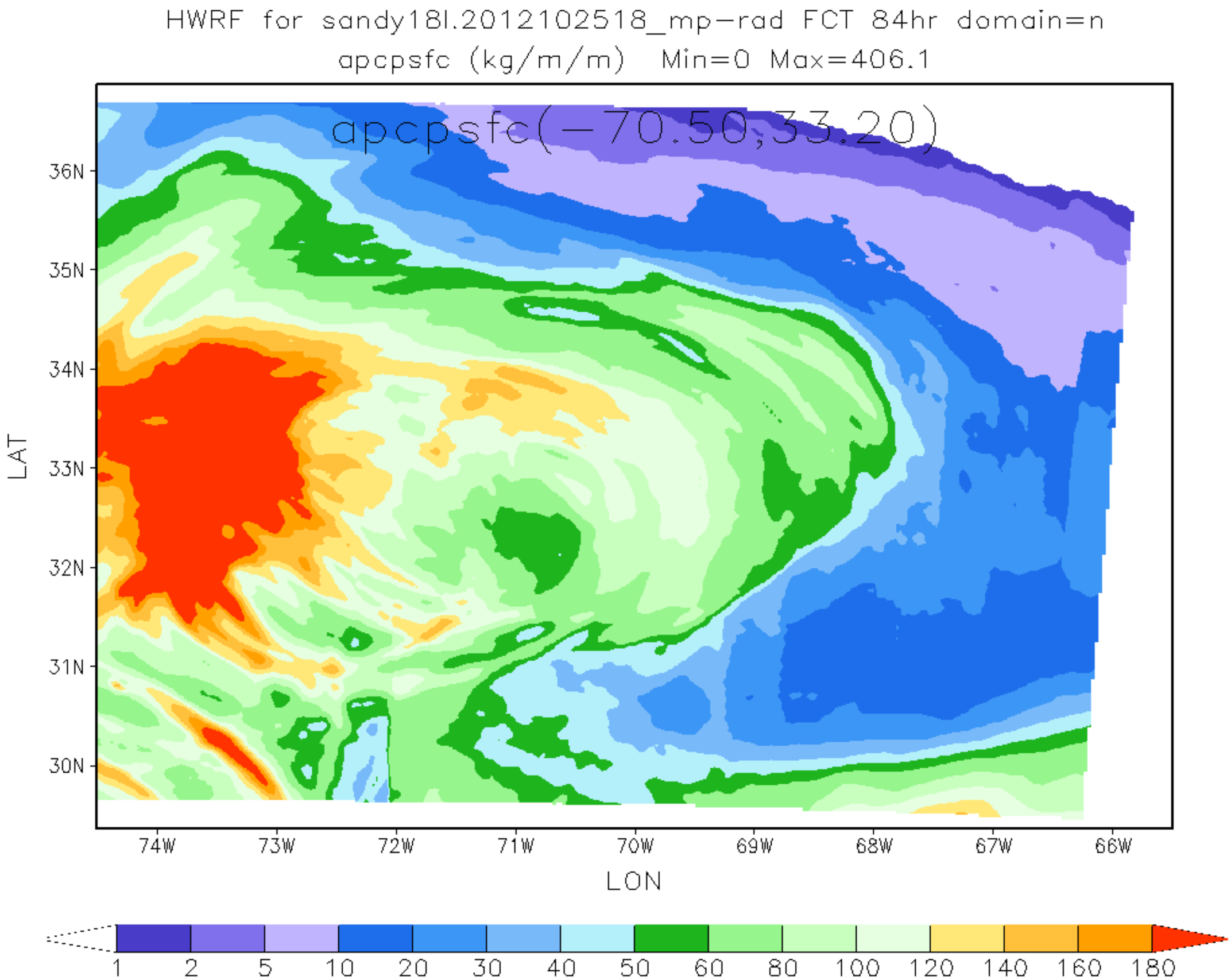
HWRF for sandy18l.2012102518_mp-rad FCT 84hr domain=n
apcpsfc (kg/m/m) Min=0 Max=406.1
apcpsfc(-70.50,33.20)
36N
35N
34N
33N
32N
31N
30N
LAT
74W
73W
72W
71W
70W
69W
68W
67W
66W
LON
1
2
5
10
20
30
40
50
60
80
100
120
140
160
180

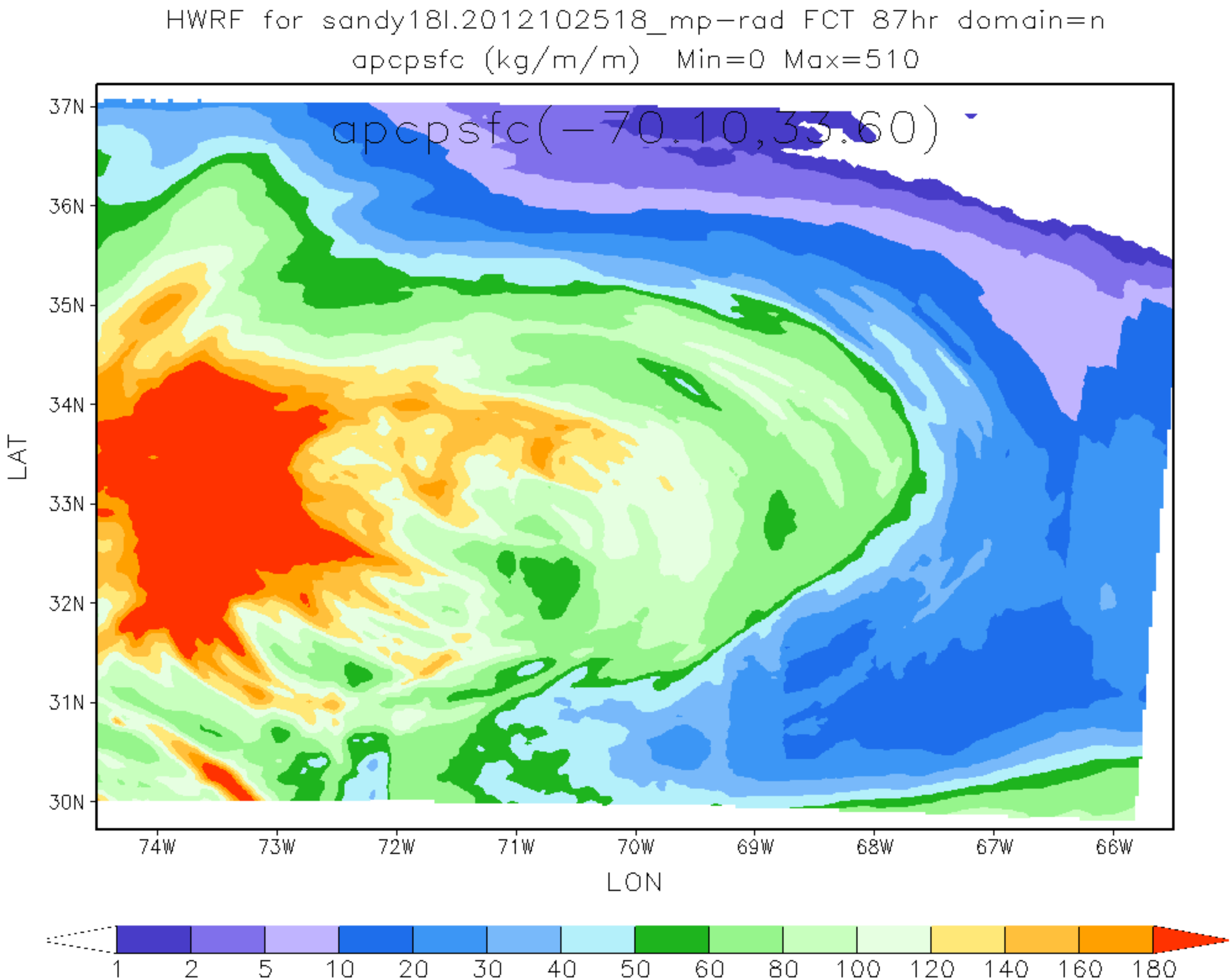
HWRF for sandy18l.2012102518_mp-rad FCT 87hr domain=n
apcpsfc (kg/m/m) Min=0 Max=510
apcpsfc(-70.10,33.60)
37N
36N
35N
34N
33N
32N
31N
30N
LAT
74W
73W
72W
71W
70W
69W
68W
67W
66W
LON
1
2
5
10
20
30
40
50
60
80
100
120
140
160
180

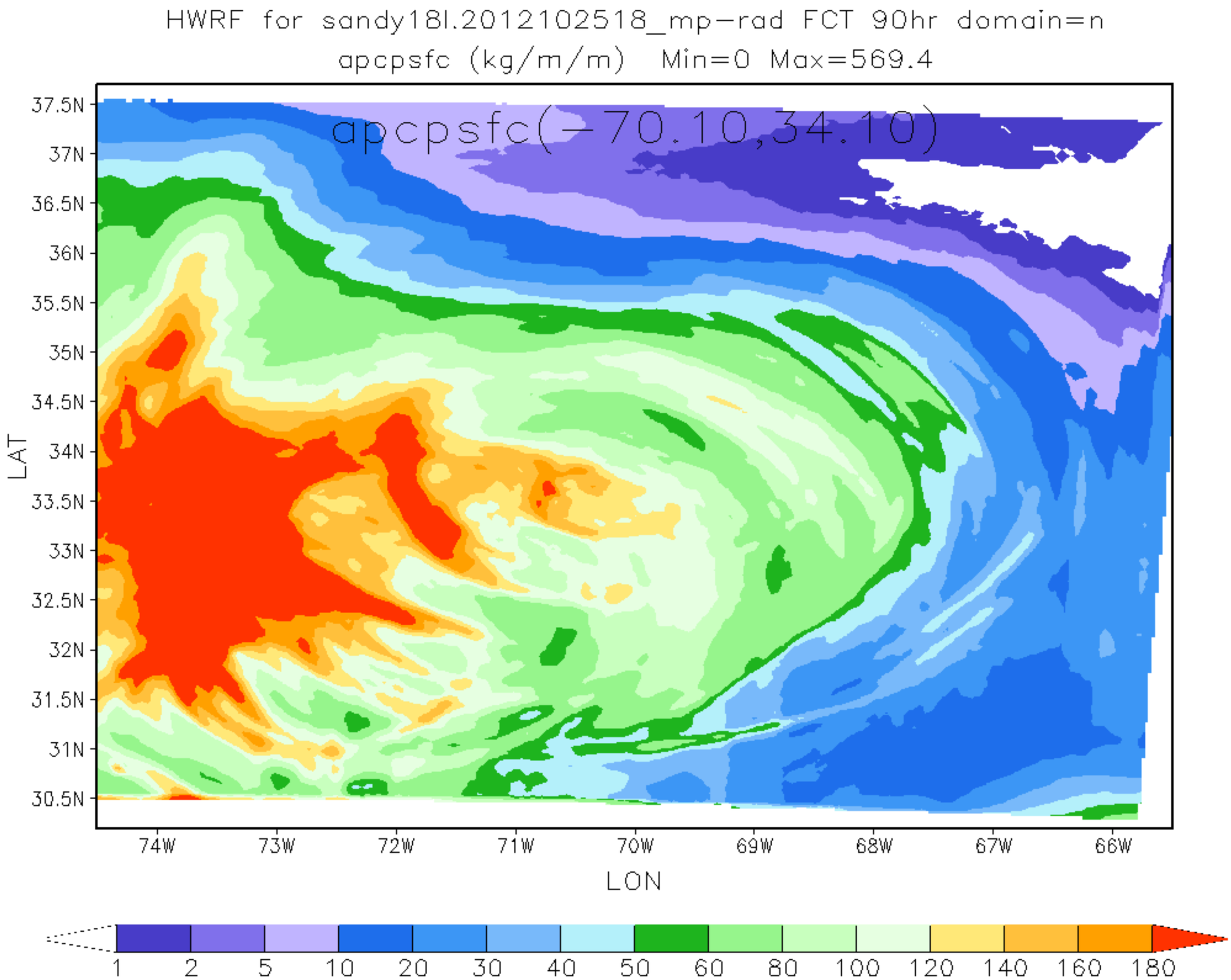
HWRF for sandy18l.2012102518_mp-rad FCT 90hr domain=n
apcpsfc (kg/m/m) Min=0 Max=569.4
apcpsfc(-70.10,34.10)
37.5N
37N
36.5N
36N
35.5N
35N
34.5N
34N
33.5N
33N
32.5N
32N
31.5N
31N
30.5N
LAT
74W
73W
72W
71W
70W
69W
68W
67W
66W
LON
1
2
5
10
20
30
40
50
60
80
100
120
140
160
180

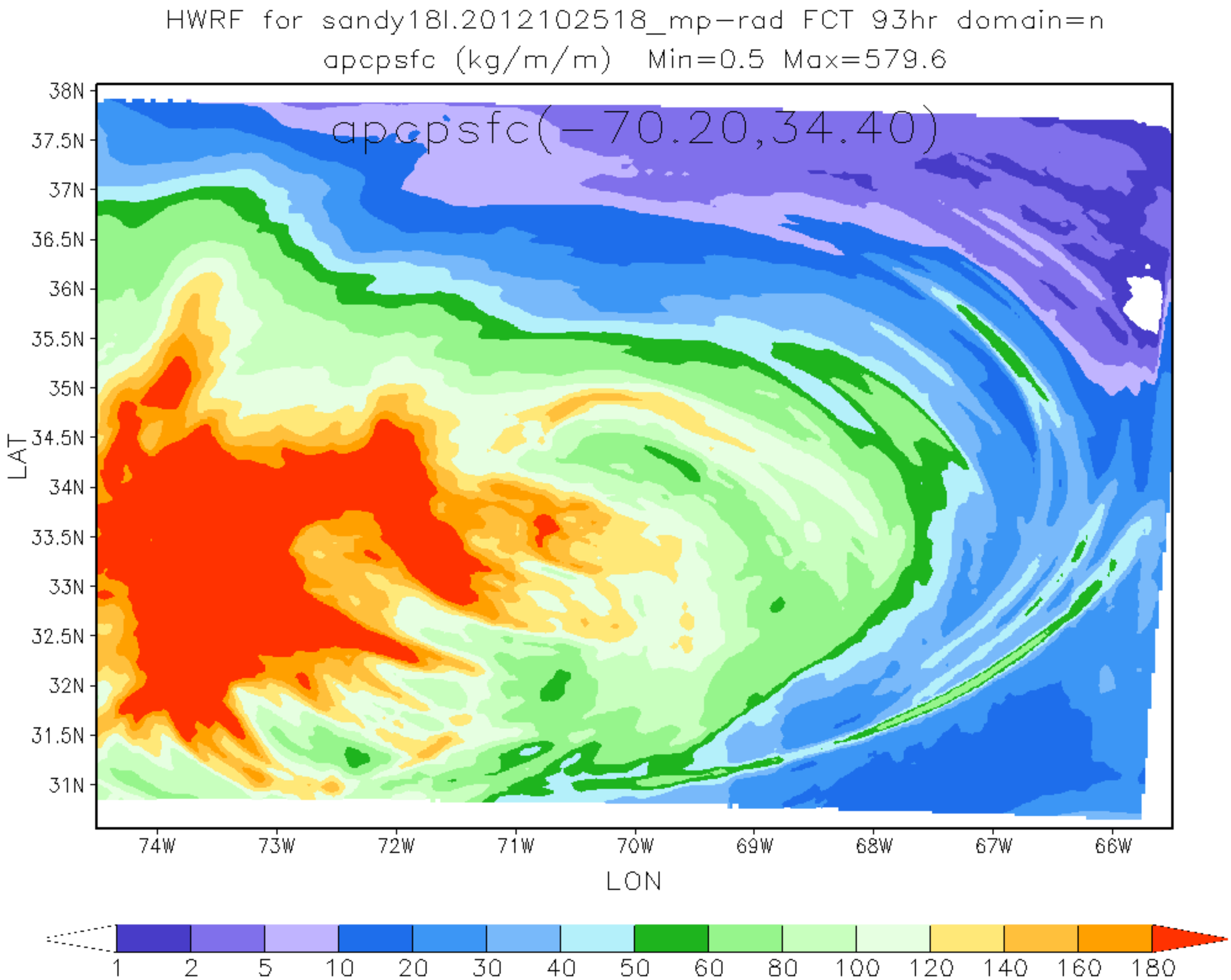
HWRF for sandy18l.2012102518_mp-rad FCT 93hr domain=n
apcpsfc (kg/m/m) Min=0.5 Max=579.6
apcpsfc(-70.20,34.40)
38N
37.5N
37N
36.5N
36N
35.5N
35N
34.5N
34N
33.5N
33N
32.5N
32N
31.5N
31N
LAT
74W
73W
72W
71W
70W
69W
68W
67W
66W
LON
1
2
5
10
20
30
40
50
60
80
100
120
140
160
180

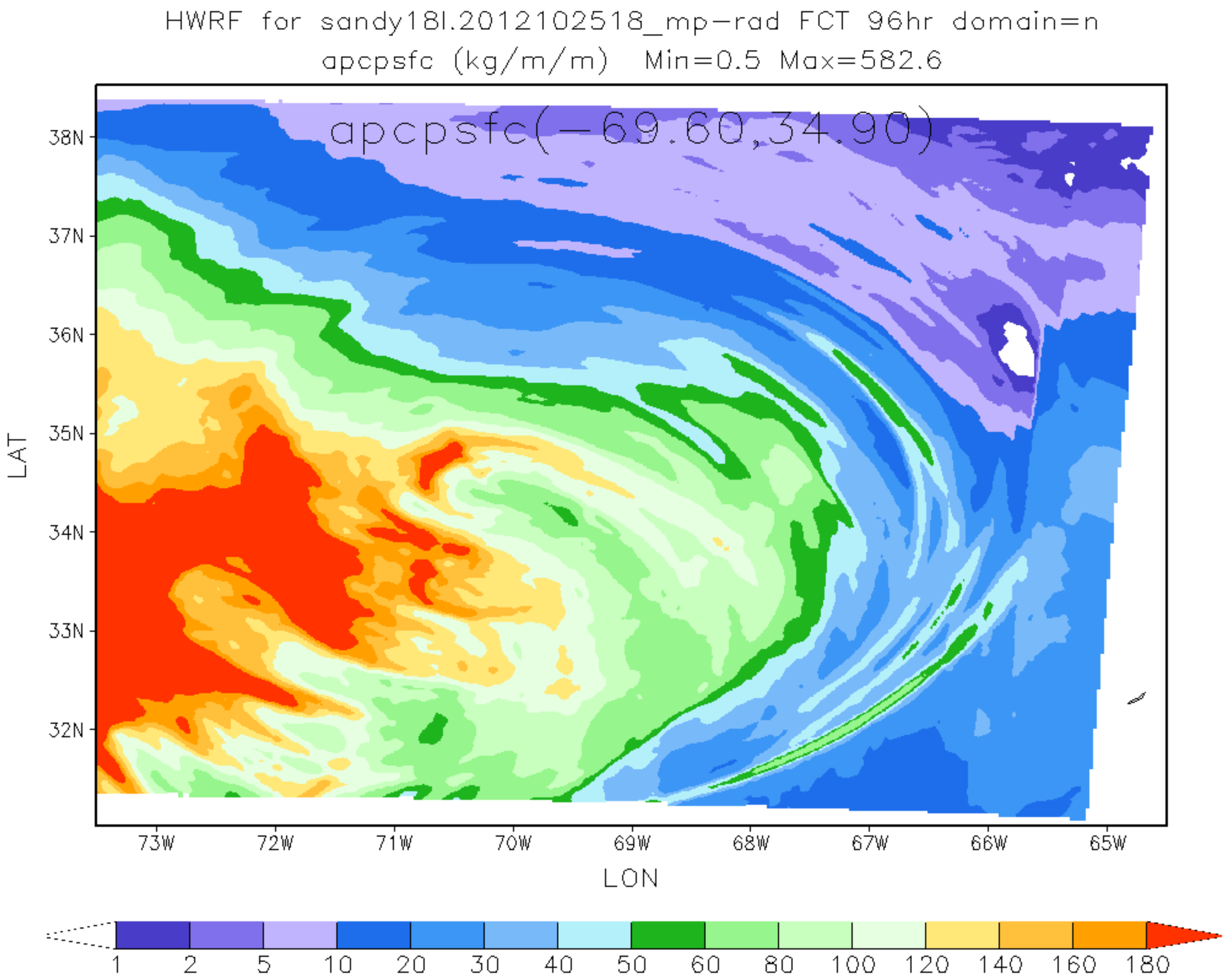
HWRF for sandy18l.2012102518_mp-rad FCT 96hr domain=n
apcpsfc (kg/m/m) Min=0.5 Max=582.6
apcpsfc(-69.60,34.90)
38N
37N
36N
35N
34N
33N
32N
LAT
73W
72W
71W
70W
69W
68W
67W
66W
65W
LON
1
2
5
10
20
30
40
50
60
80
100
120
140
160
180

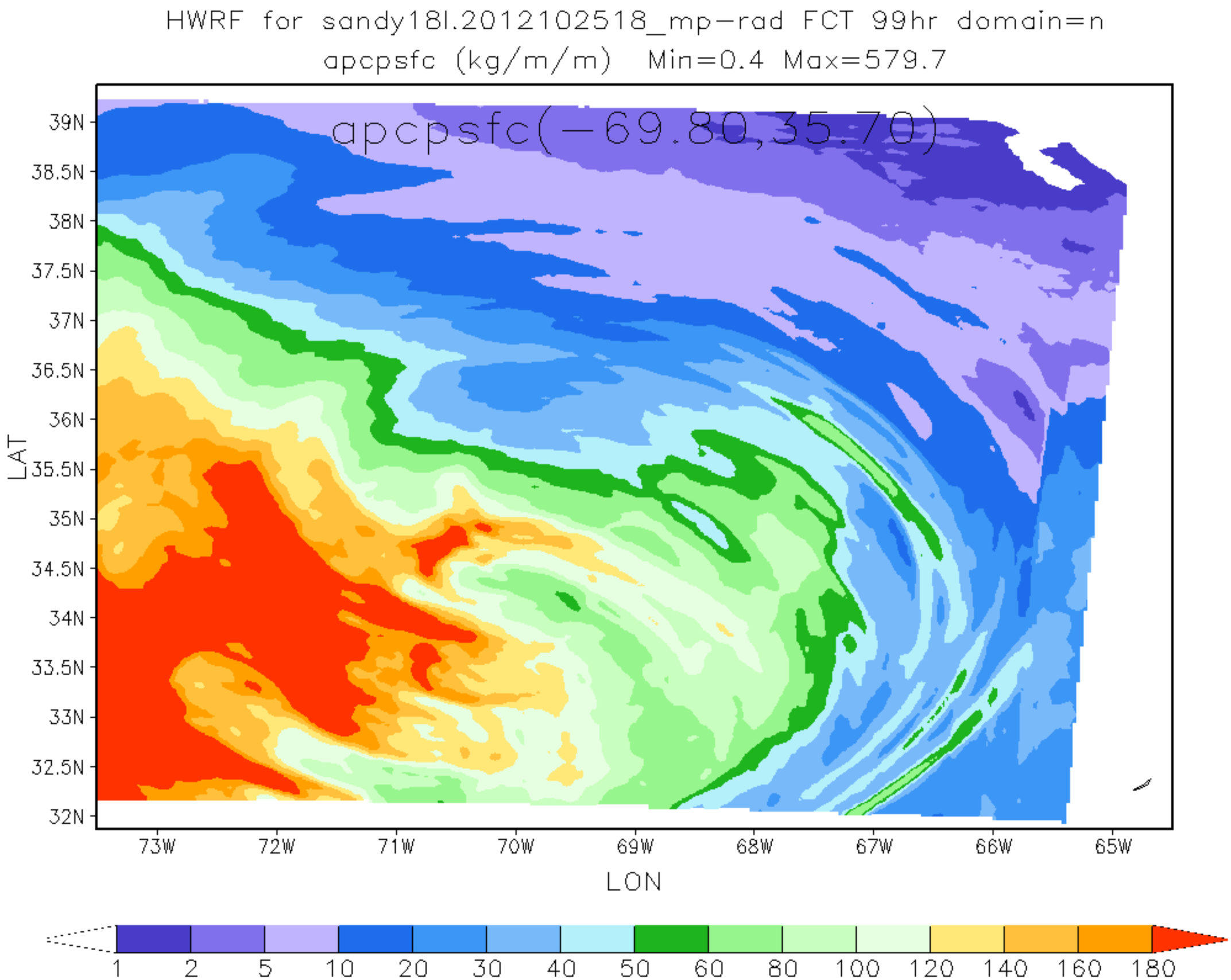
HWRF for sandy18l.2012102518_mp-rad FCT 99hr domain=n
apcpsfc (kg/m/m) Min=0.4 Max=579.7
apcpsfc(-69.80,35.70)
39N
38.5N
38N
37.5N
37N
36.5N
36N
35.5N
35N
34.5N
34N
33.5N
33N
32.5N
32N
LAT
73W
72W
71W
70W
69W
68W
67W
66W
65W
LON
1
2
5
10
20
30
40
50
60
80
100
120
140
160
180

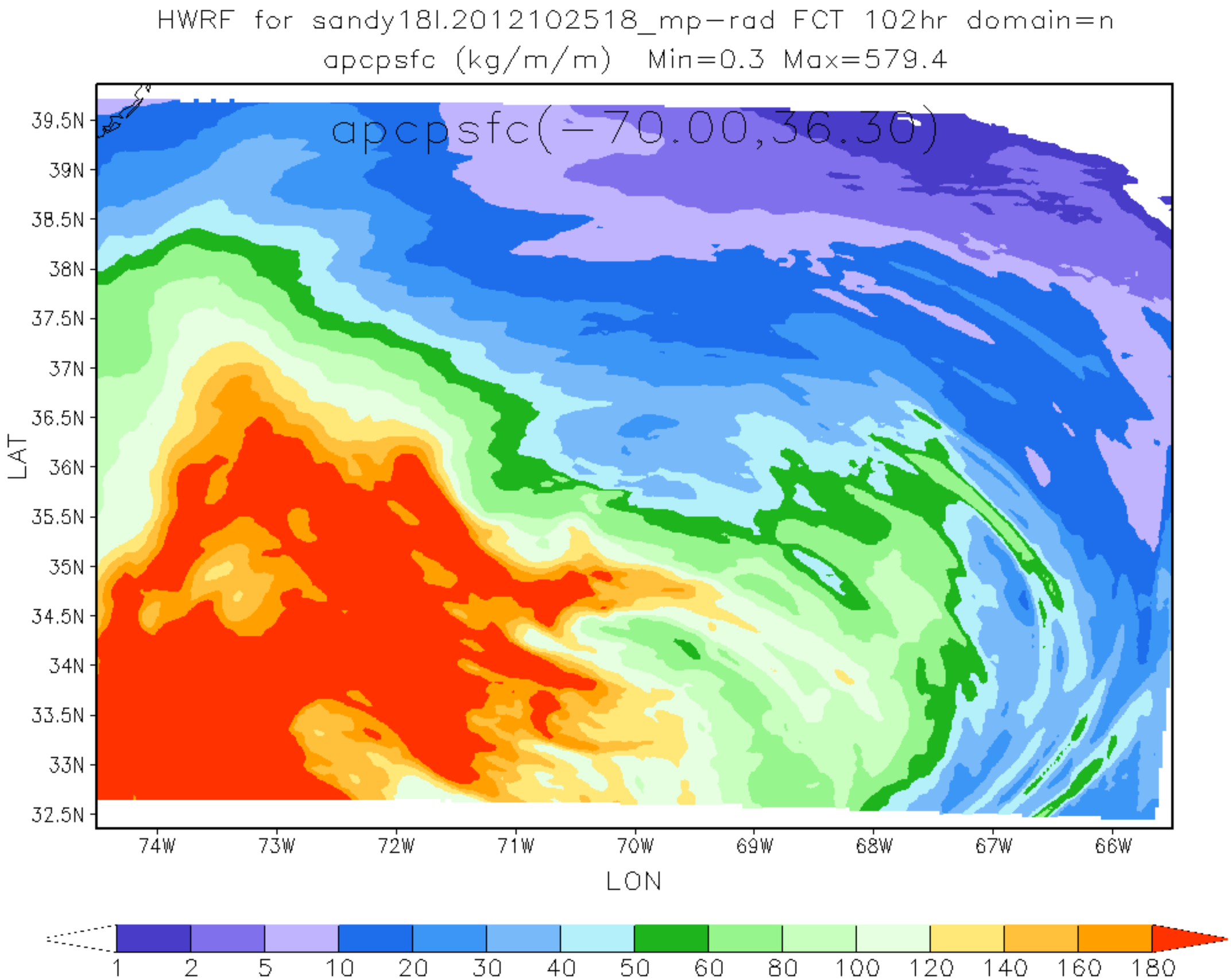
HWRF for sandy18l.2012102518_mp-rad FCT 102hr domain=n
apcpsfc (kg/m/m) Min=0.3 Max=579.4
apcpsfc(-70.00,36.30)
39.5N
39N
38.5N
38N
37.5N
37N
36.5N
36N
35.5N
35N
34.5N
34N
33.5N
33N
32.5N
LAT
74W
73W
72W
71W
70W
69W
68W
67W
66W
LON
1
2
5
10
20
30
40
50
60
80
100
120
140
160
180

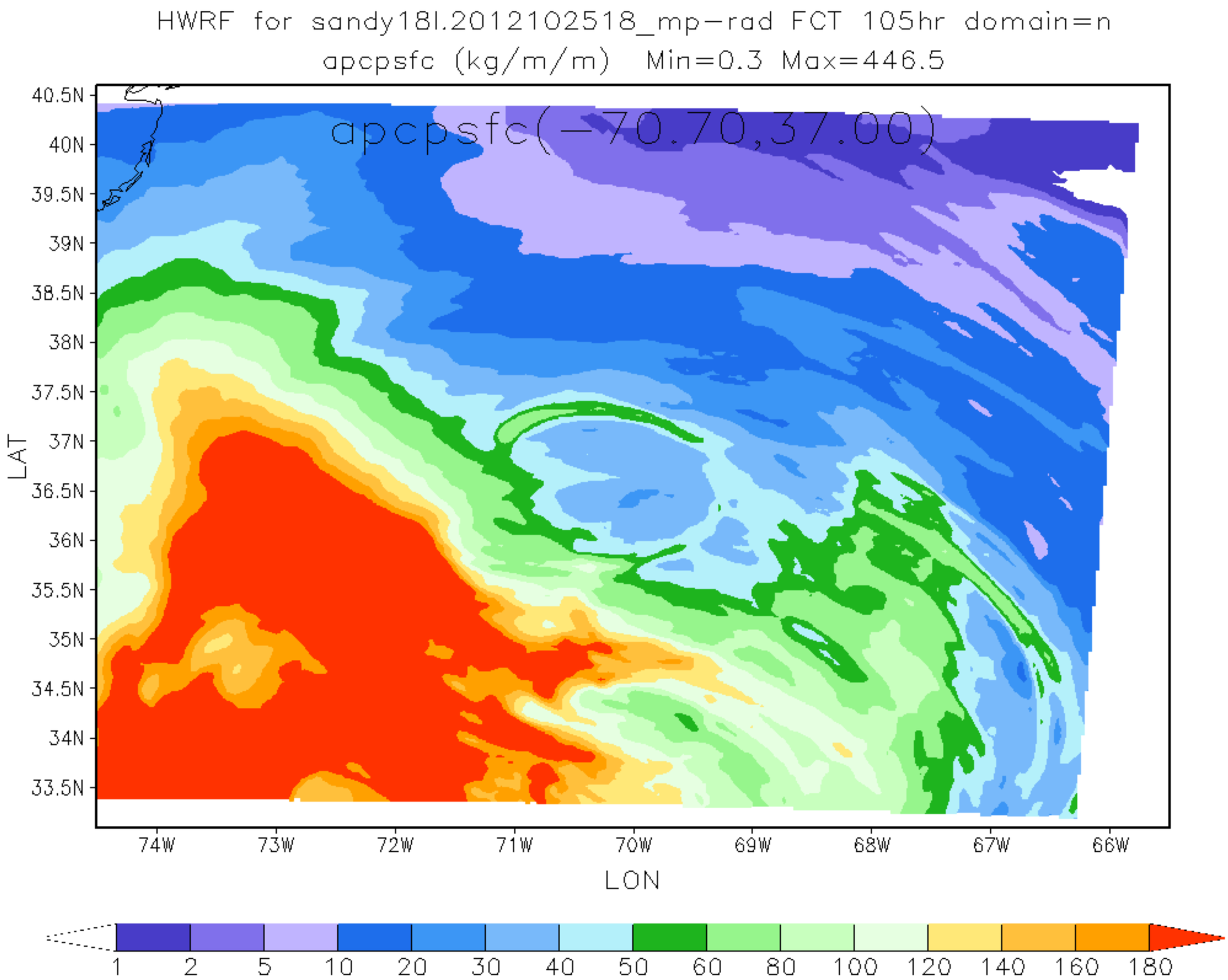
HWRF for sandy18l.2012102518_mp-rad FCT 105hr domain=n
apcpsfc (kg/m/m) Min=0.3 Max=446.5
apcpsfc(-70.70,37.00)
40.5N
40N
39.5N
39N
38.5N
38N
37.5N
37N
36.5N
36N
35.5N
35N
34.5N
34N
33.5N
LAT
74W
73W
72W
71W
70W
69W
68W
67W
66W
LON
1
2
5
10
20
30
40
50
60
80
100
120
140
160
180

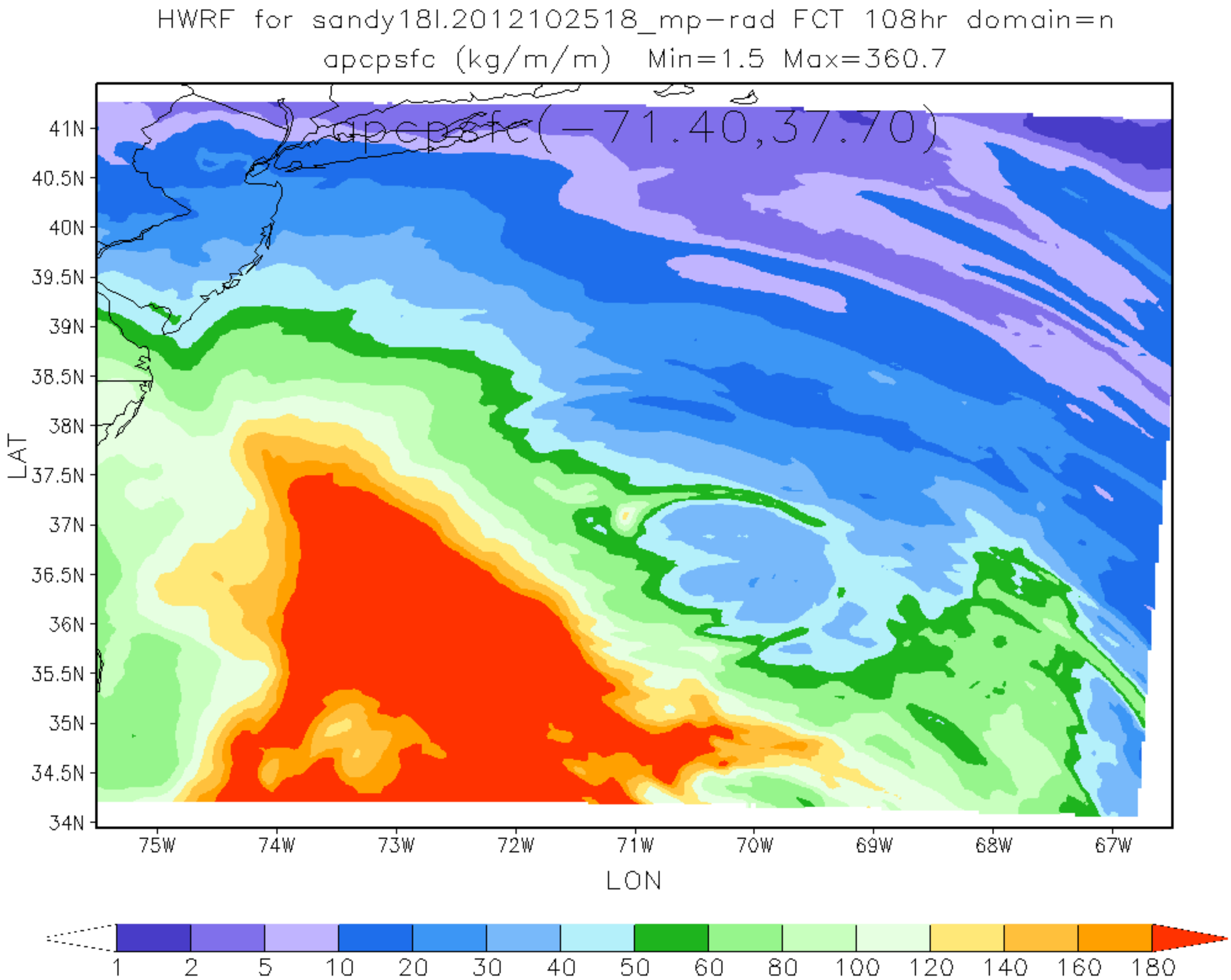
HWRF for sandy18l.2012102518_mp-rad FCT 108hr domain=n
apcpsfc (kg/m/m) Min=1.5 Max=360.7
apcpsfc(-71.40,37.70)
41N
40.5N
40N
39.5N
39N
38.5N
38N
37.5N
37N
36.5N
36N
35.5N
35N
34.5N
34N
LAT
75W
74W
73W
72W
71W
70W
69W
68W
67W
LON
1
2
5
10
20
30
40
50
60
80
100
120
140
160
180

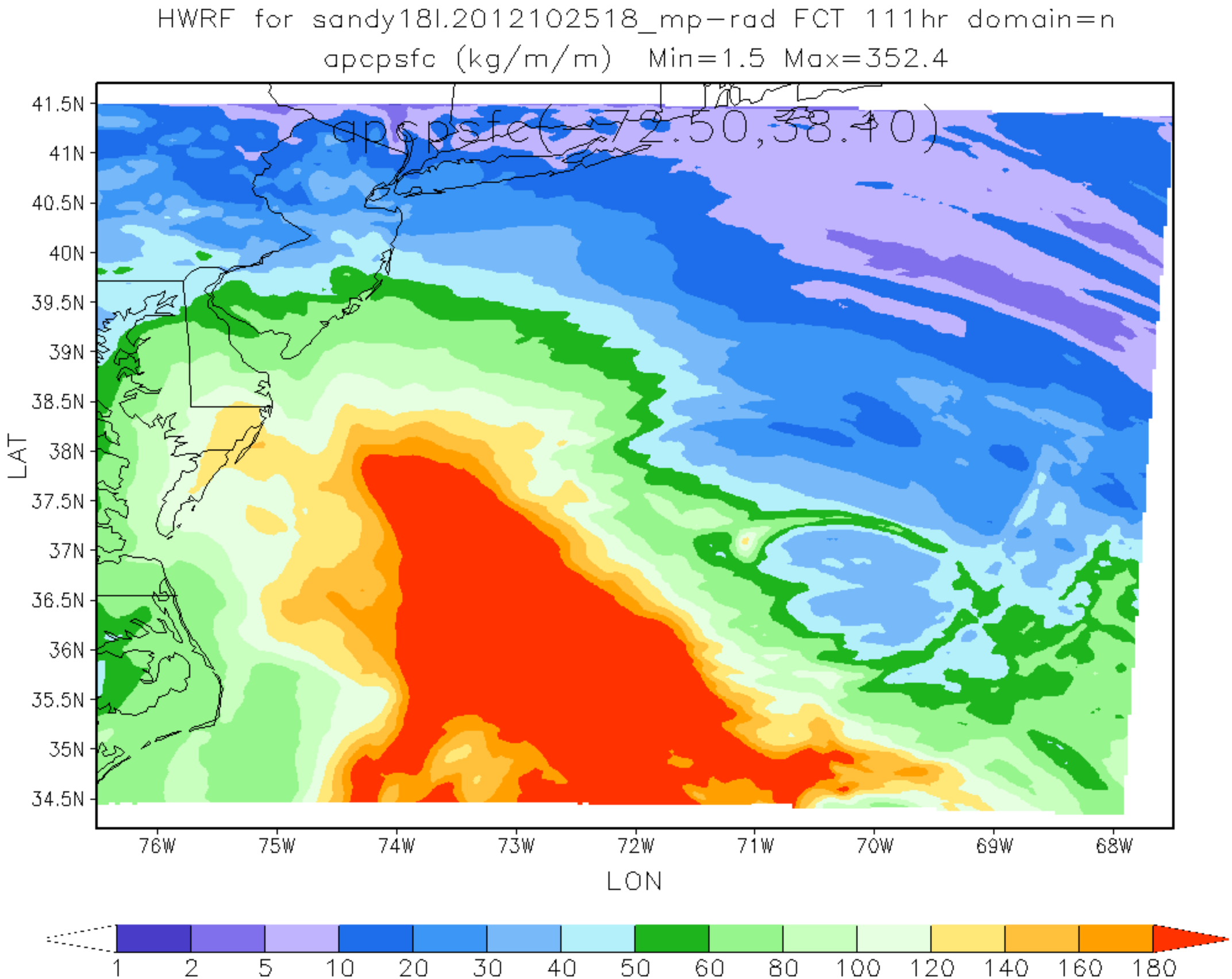
HWRF for sandy18l.2012102518_mp-rad FCT 111hr domain=n
apcpsfc (kg/m/m) Min=1.5 Max=352.4
apcpsfc(-72.50,38.40)
41.5N
41N
40.5N
40N
39.5N
39N
38.5N
38N
37.5N
37N
36.5N
36N
35.5N
35N
34.5N
LAT
76W
75W
74W
73W
72W
71W
70W
69W
68W
LON
1
2
5
10
20
30
40
50
60
80
100
120
140
160
180

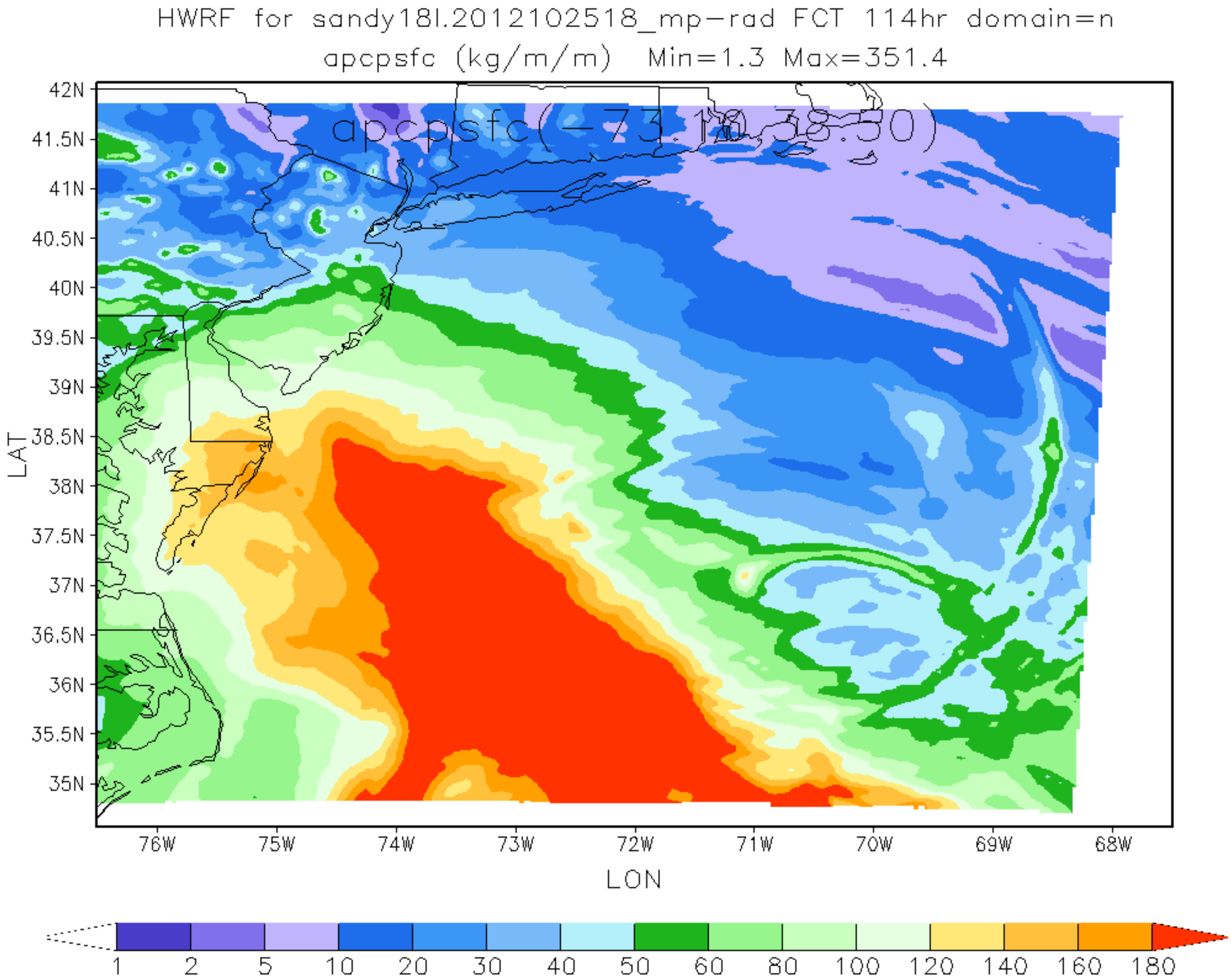
HWRF for sandy18l.2012102518_mp-rad FCT 114hr domain=n
apcpsfc (kg/m/m) Min=1.3 Max=351.4
apcpsfc(-73.18,38.50)
42N
41.5N
41N
40.5N
40N
39.5N
39N
38.5N
38N
37.5N
37N
36.5N
36N
35.5N
35N
LAT
76W
75W
74W
73W
72W
71W
70W
69W
68W
LON
1
2
5
10
20
30
40
50
60
80
100
120
140
160
180

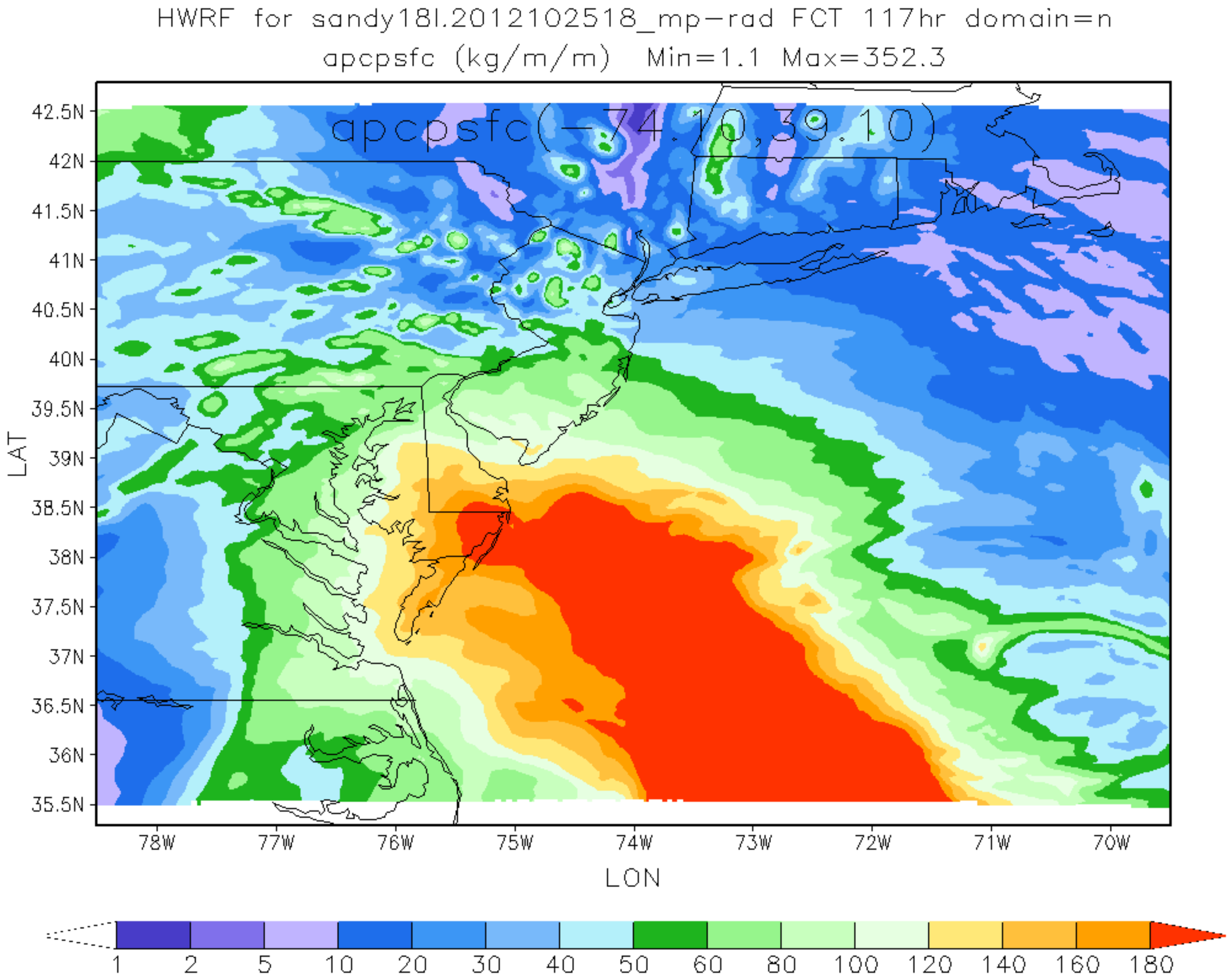
HWRF for sandy18l.2012102518_mp-rad FCT 117hr domain=n
apcpsfc (kg/m/m) Min=1.1 Max=352.3
apcpsfc(-74.10,39.10)
42.5N
42N
41.5N
41N
40.5N
40N
39.5N
39N
38.5N
38N
37.5N
37N
36.5N
36N
35.5N
LAT
78W
77W
76W
75W
74W
73W
72W
71W
70W
LON
1
2
5
10
20
30
40
50
60
80
100
120
140
160
180

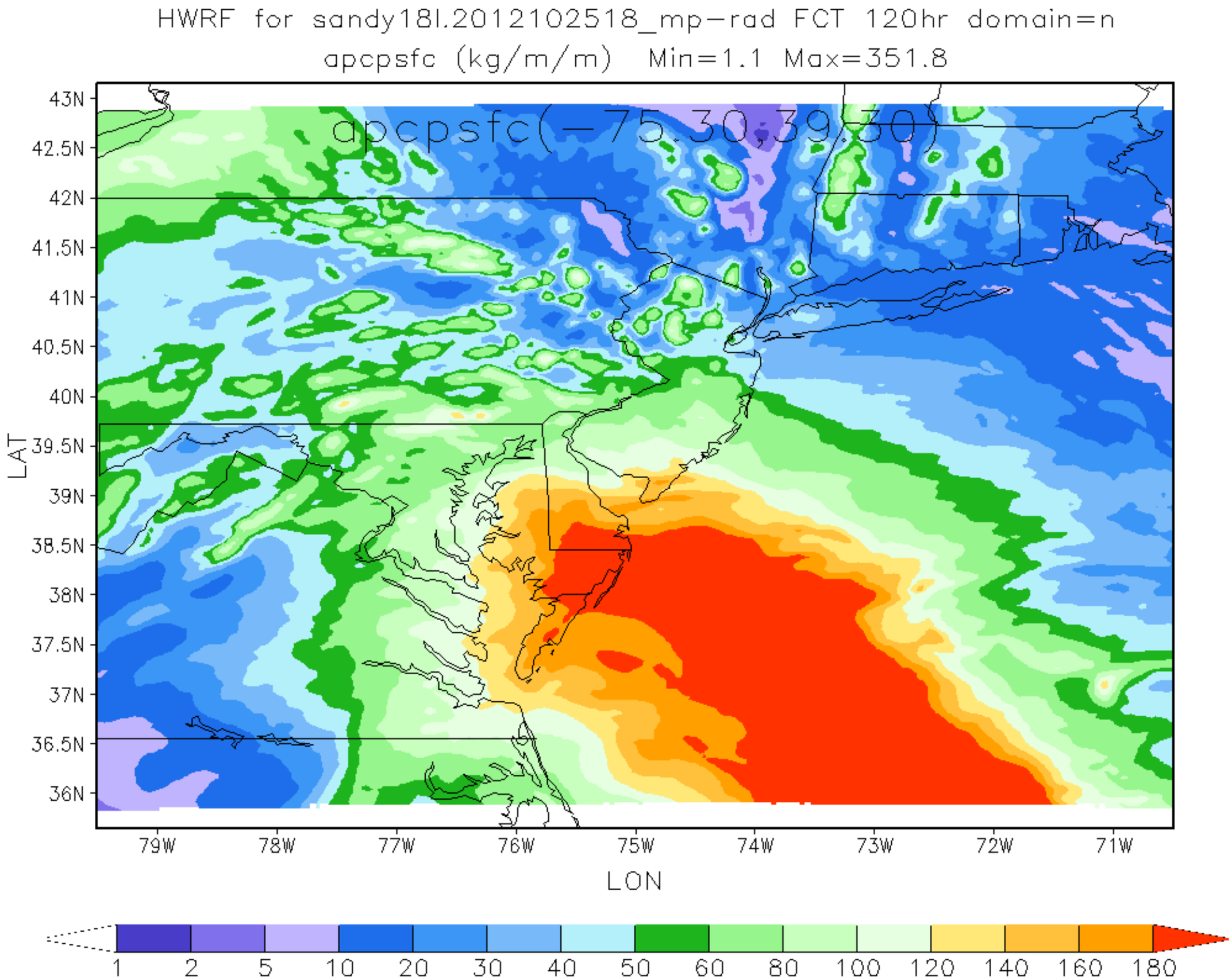
HWRF for sandy18l.2012102518_mp-rad FCT 120hr domain=n
apcpsfc (kg/m/m) Min=1.1 Max=351.8
apcpsfc(-75.30,39.30)
43N
42.5N
42N
41.5N
41N
40.5N
40N
39.5N
39N
38.5N
38N
37.5N
37N
36.5N
36N
LAT
79W
78W
77W
76W
75W
74W
73W
72W
71W
LON
1
2
5
10
20
30
40
50
60
80
100
120
140
160
180

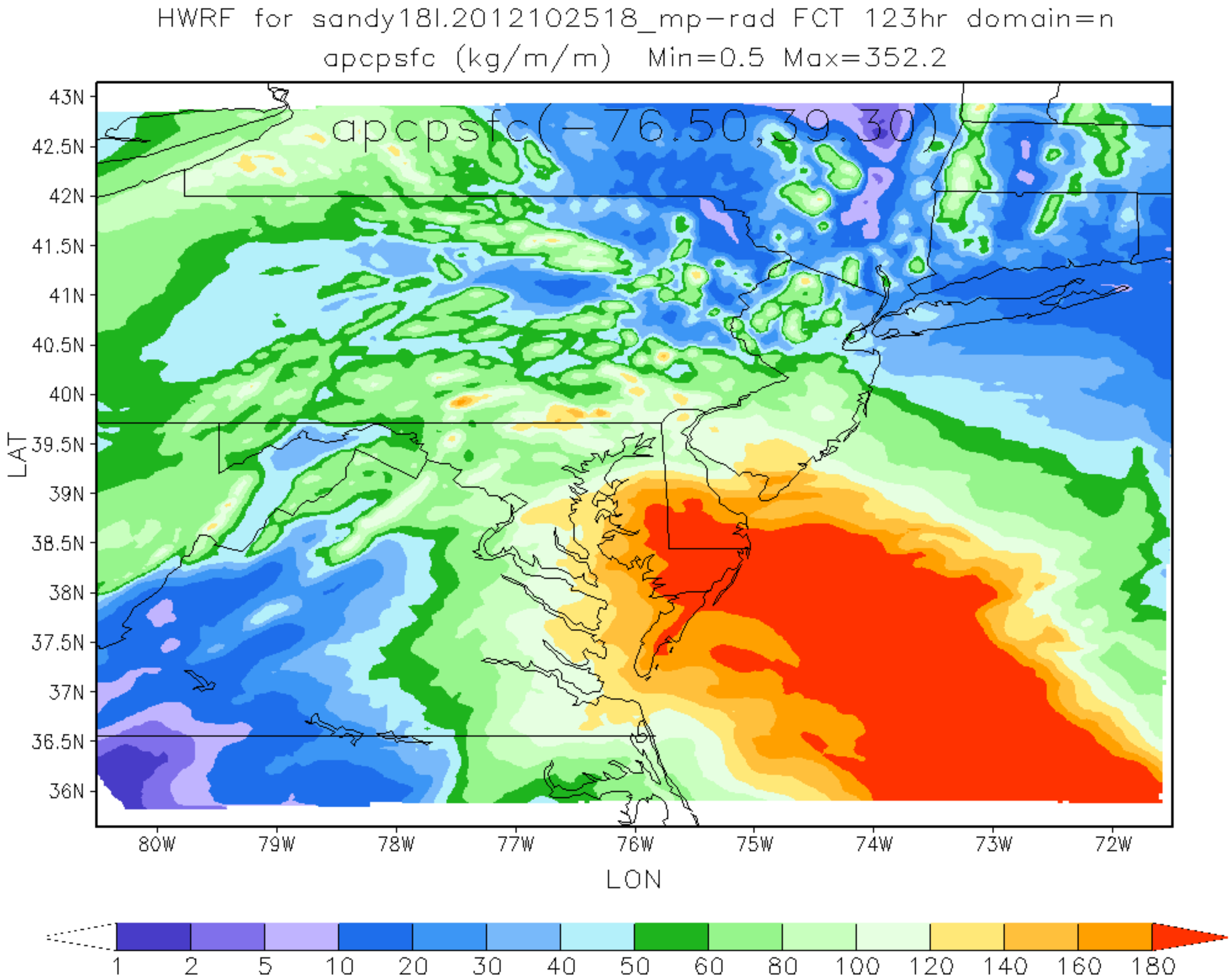
HWRF for sandy18l.2012102518_mp-rad FCT 123hr domain=n
apcpsfc (kg/m/m) Min=0.5 Max=352.2
apcpsfc(-76.50,39.30)
43N
42.5N
42N
41.5N
41N
40.5N
40N
39.5N
39N
38.5N
38N
37.5N
37N
36.5N
36N
LAT
80W
79W
78W
77W
76W
75W
74W
73W
72W
LON
1
2
5
10
20
30
40
50
60
80
100
120
140
160
180

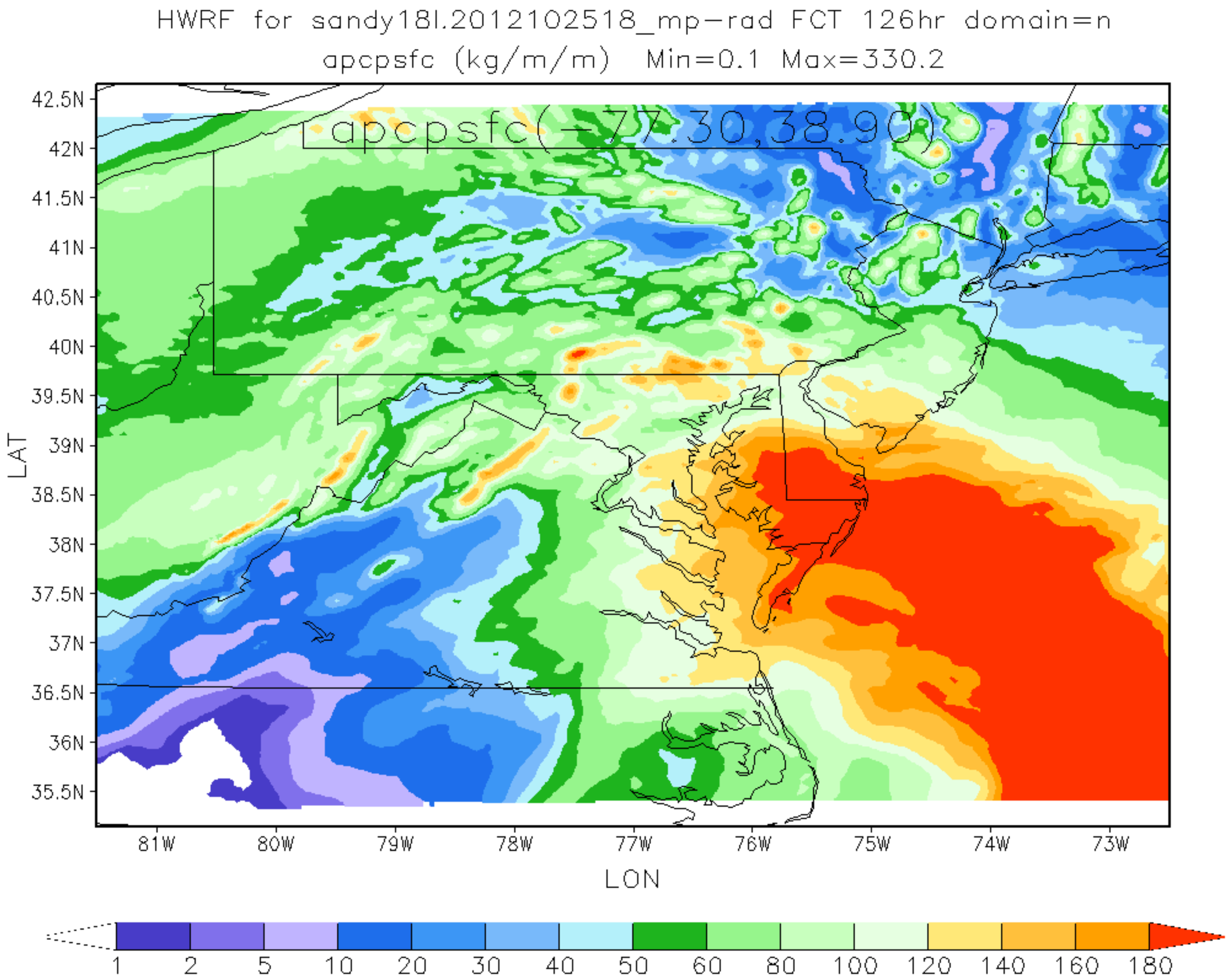
HWRF for sandy18l.2012102518_mp-rad FCT 126hr domain=n
apcpsfc (kg/m/m) Min=0.1 Max=330.2
apcpsfc(-77.30,38.90)
42.5N
42N
41.5N
41N
40.5N
40N
39.5N
39N
38.5N
38N
37.5N
37N
36.5N
36N
35.5N
LAT
81W
80W
79W
78W
77W
76W
75W
74W
73W
LON
1
2
5
10
20
30
40
50
60
80
100
120
140
160
180