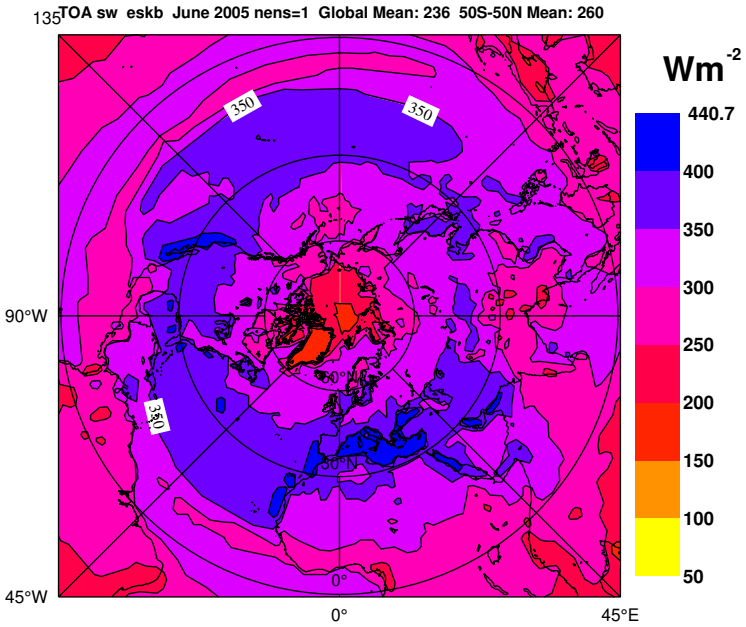
TOA sw eskb June 2005 nens=1 Global Mean: 236 50S-50N Mean: 260
135
90°W
45°W
0°
45°E
350
Wm-2
440.7
400
350
300
250
200
150
100
50

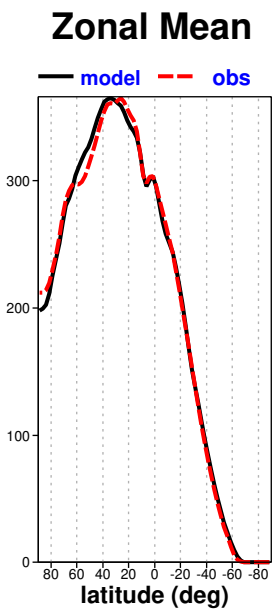
Zonal Mean
model
obs
300
200
100
0
80 60 40 20 0 -20 -40 -60 -80
latitude (deg)

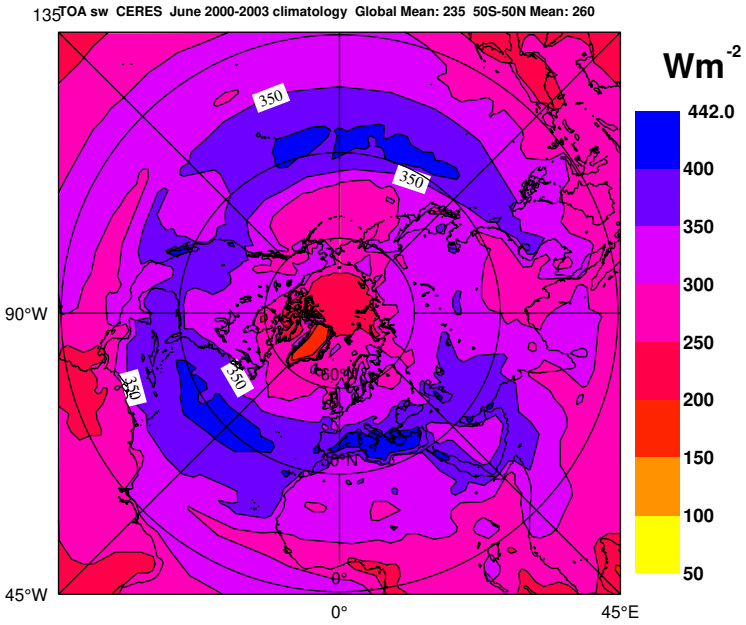
TOA sw CERES June 2000-2003 climatology Global Mean: 235 50S-50N Mean: 260
135
90°W
45°W
0°
45°E
350
Wm-2
442.0
400
350
300
250
200
150
100
50

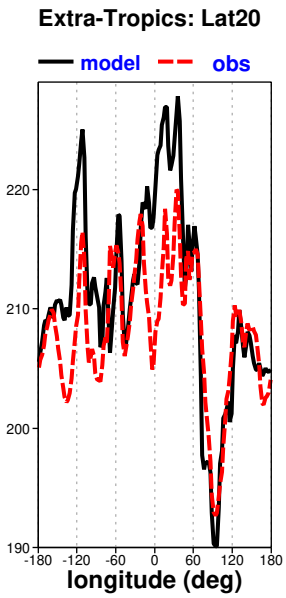
Extra-Tropics: Lat20
model
obs
220
210
200
190
-180 -120 -60 0 60 120 180
longitude (deg)

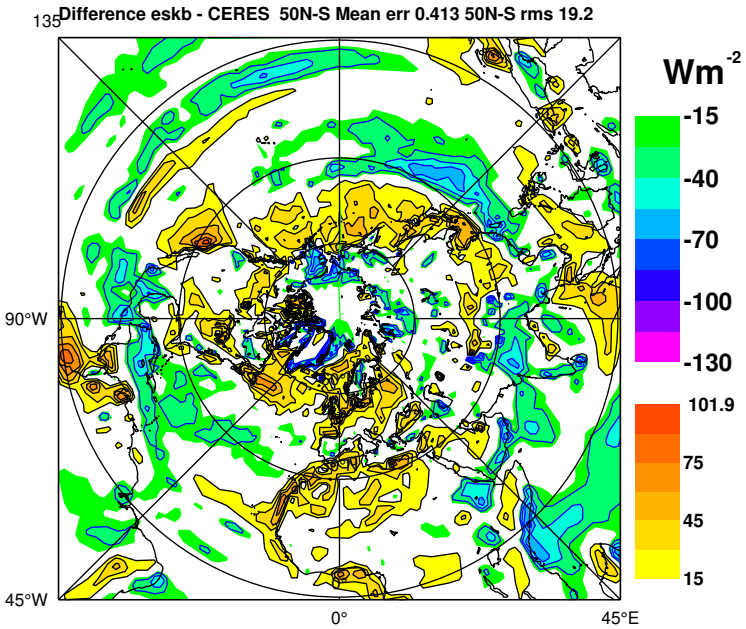
Difference eskb - CERES 50N-S Mean err 0.413 50N-S rms 19.2
135
90°W
45°W
0°
45°E
Wm-2
-15
-40
-70
-100
-130
101.9
75
45
15

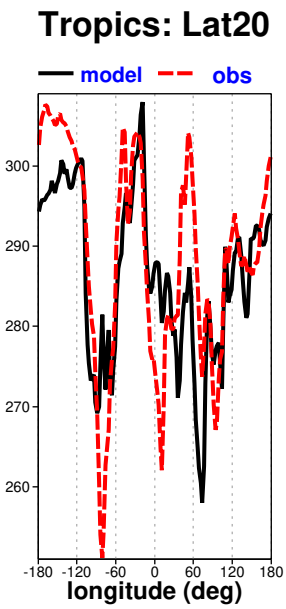
Tropics: Lat20
model
obs
300
290
280
270
260
-180 -120 -60 0 60 120 180
longitude (deg)