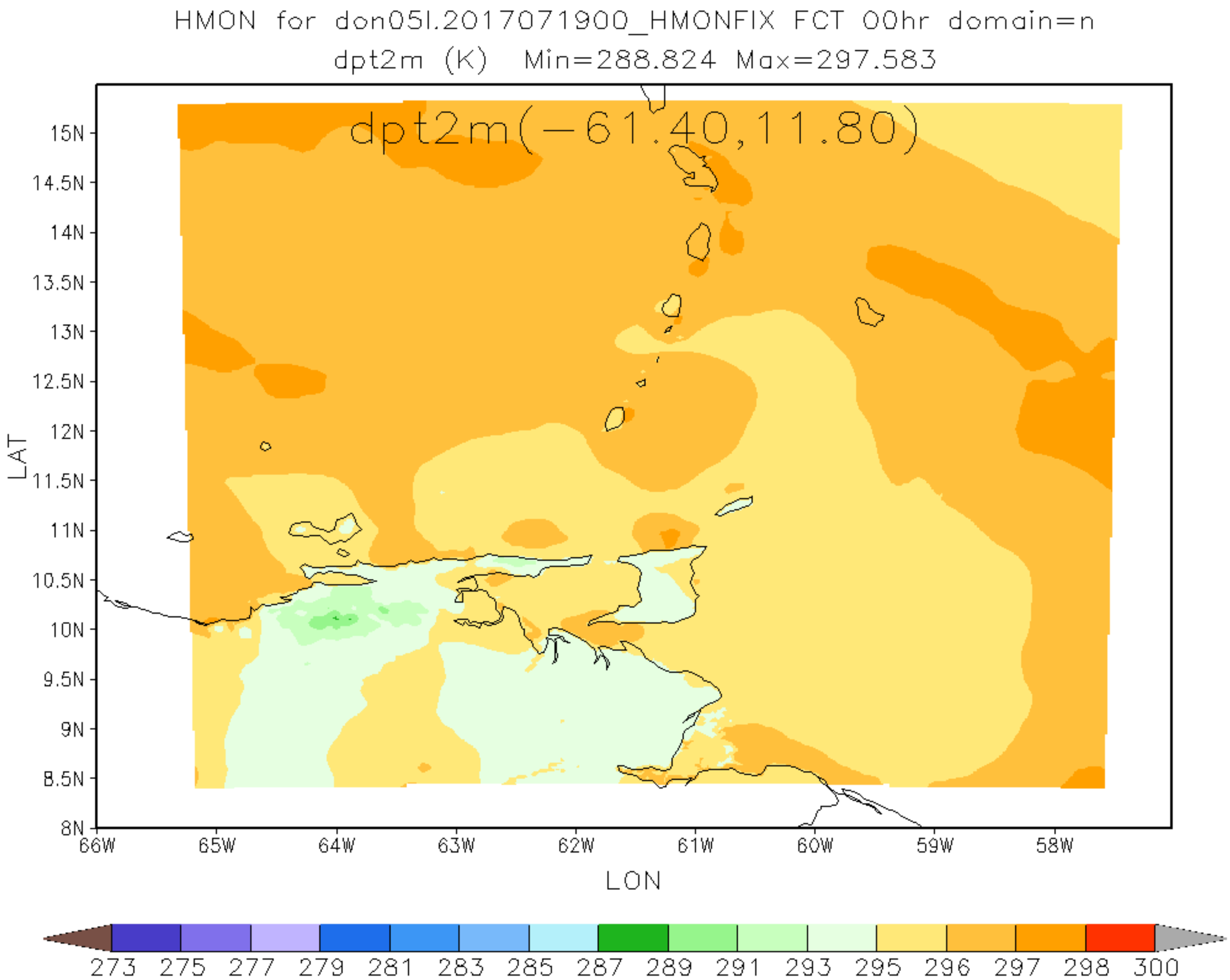
HMON for don05l.2017071900_HMONFIX FCT 00hr domain=n
dpt2m (K) Min=288.824 Max=297.583
dpt2m(-61.40,11.80)
15N
14.5N
14N
13.5N
13N
12.5N
12N
11.5N
11N
10.5N
10N
9.5N
9N
8.5N
8N
LAT
66W
65W
64W
63W
62W
61W
60W
59W
58W
LON
273 275 277 279 281 283 285 287 289 291 293 295 296 297 298 300

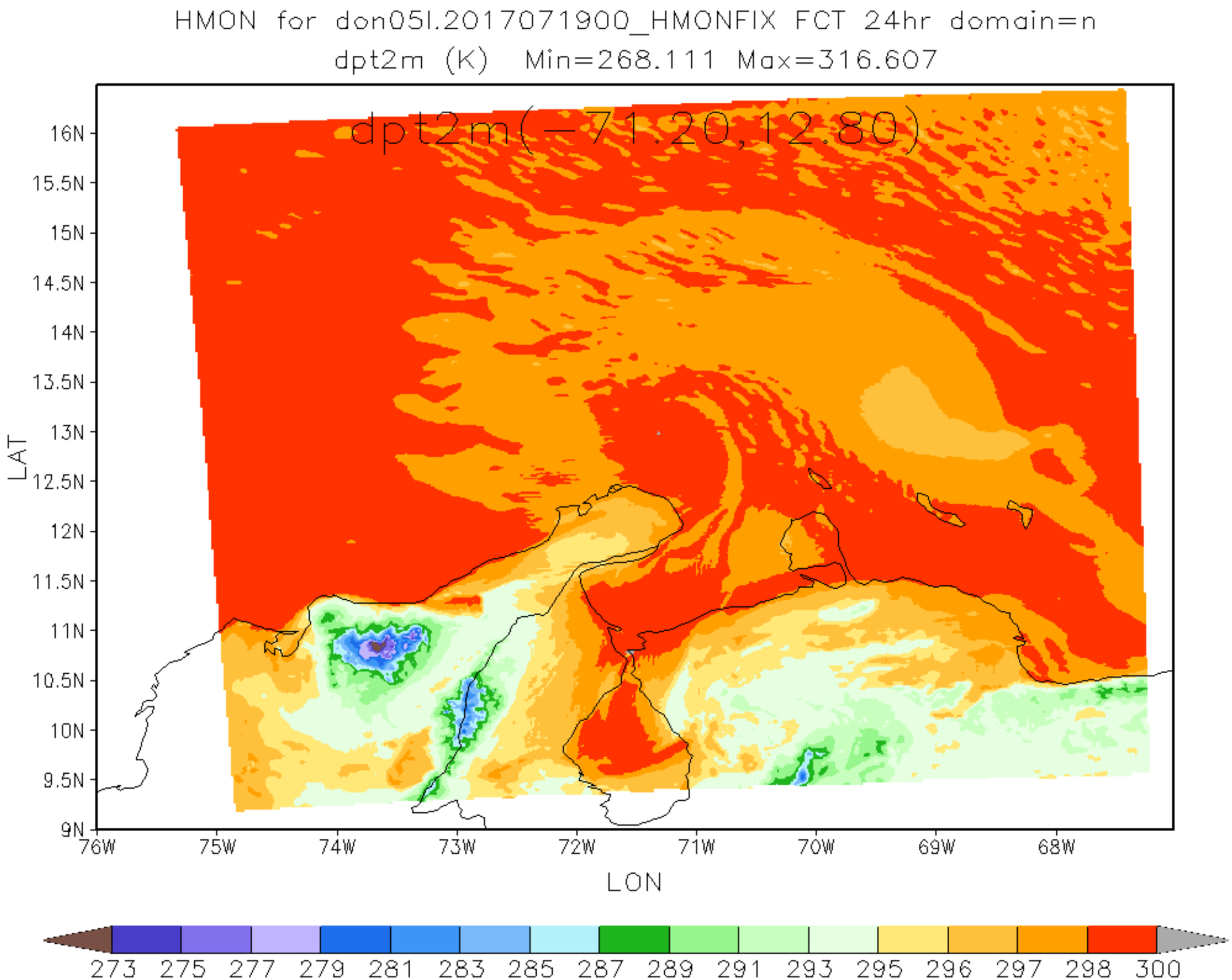
HMON for don05l.2017071900_HMONFIX FCT 24hr domain=n
dpt2m (K) Min=268.111 Max=316.607
dpt2m(-71.20,12.80)
16N
15.5N
15N
14.5N
14N
13.5N
13N
12.5N
12N
11.5N
11N
10.5N
10N
9.5N
9N
LAT
76W
75W
74W
73W
72W
71W
70W
69W
68W
LON
273 275 277 279 281 283 285 287 289 291 293 295 296 297 298 300

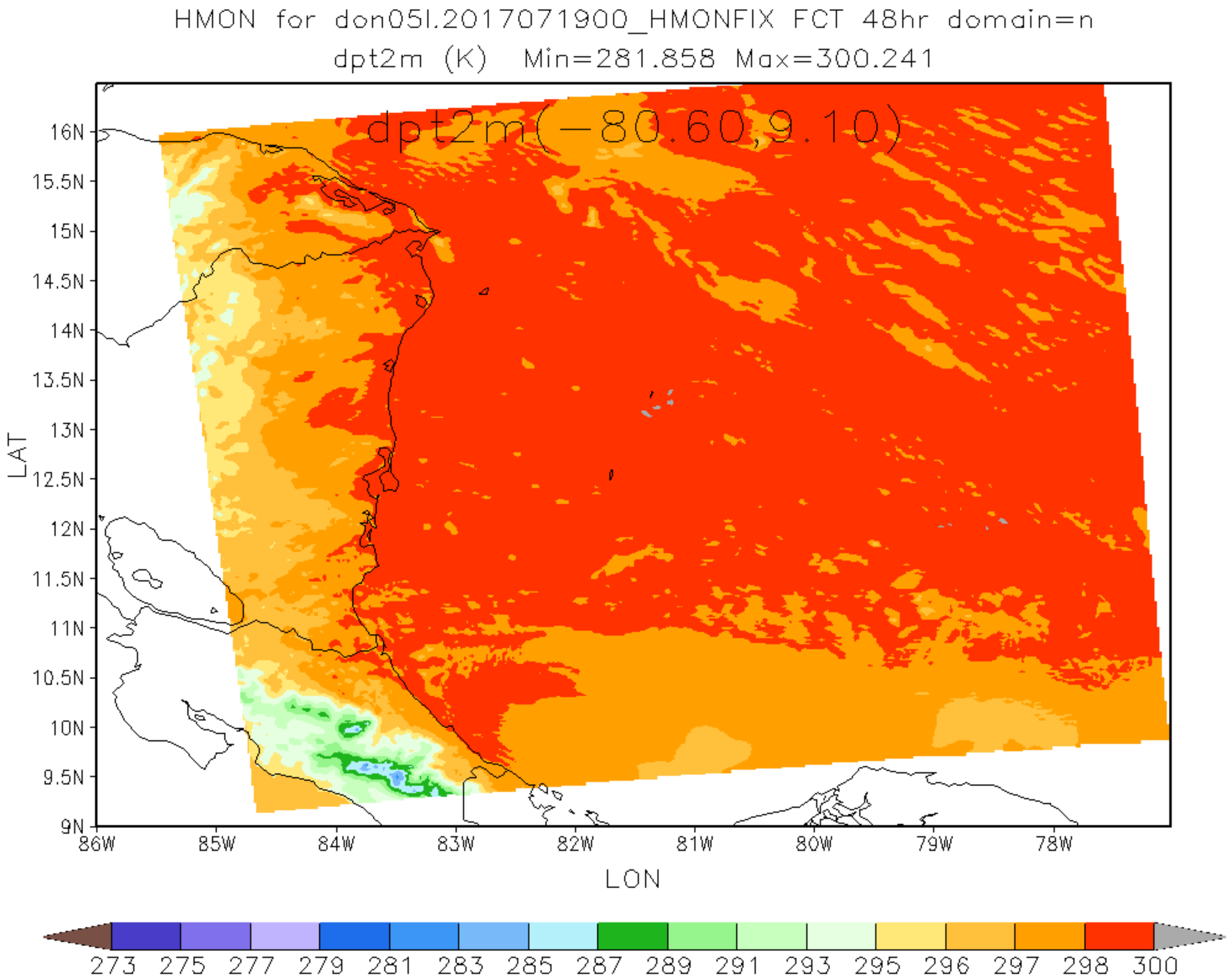
HMON for don05l.2017071900_HMONFIX FCT 48hr domain=n
dpt2m (K) Min=281.858 Max=300.241
dpt2m(-80.60,9.10)
16N
15.5N
15N
14.5N
14N
13.5N
13N
12.5N
12N
11.5N
11N
10.5N
10N
9.5N
9N
LAT
86W
85W
84W
83W
82W
81W
80W
79W
78W
LON
273 275 277 279 281 283 285 287 289 291 293 295 296 297 298 300

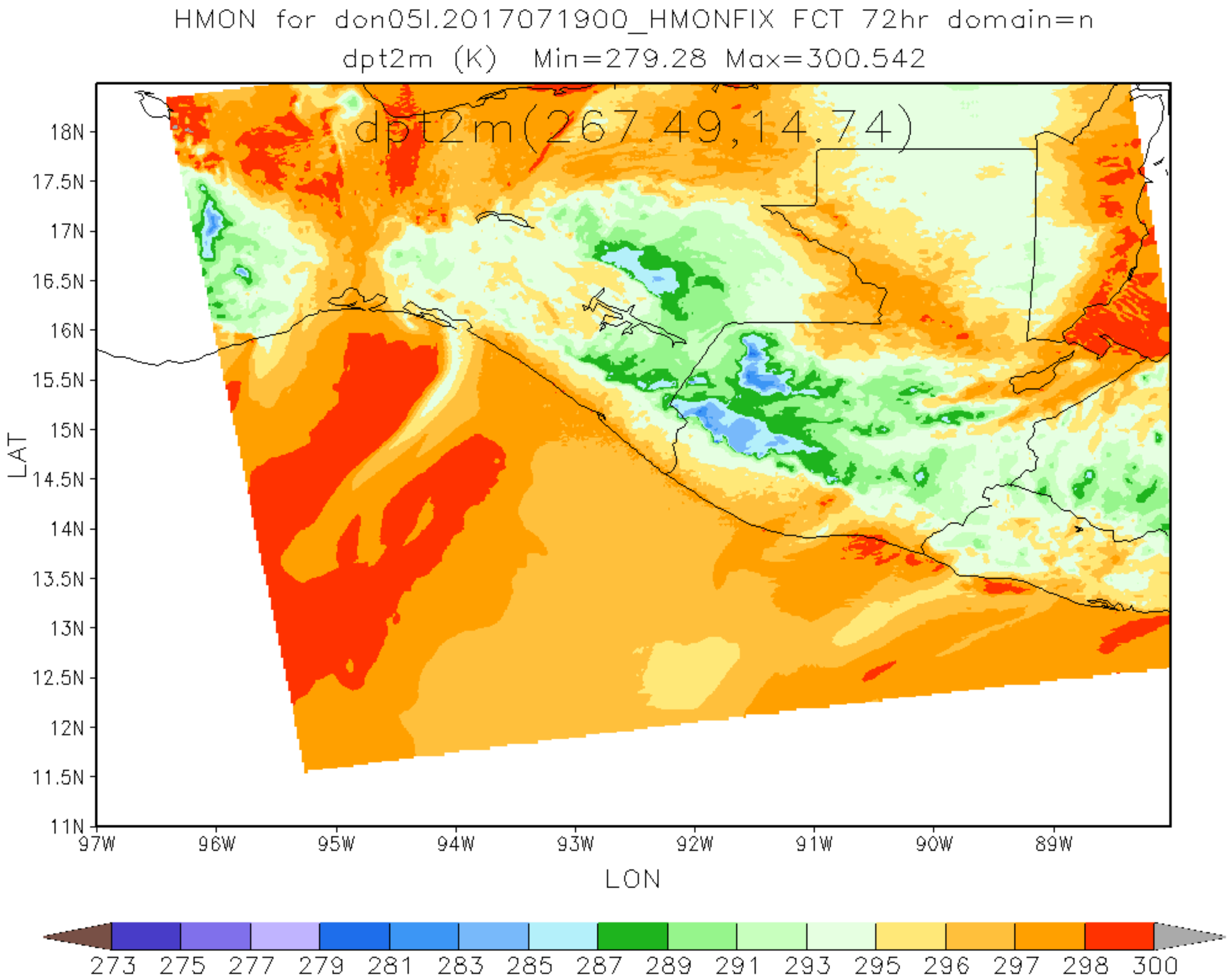
HMON for don05l.2017071900_HMONFIX FCT 72hr domain=n
dpt2m (K) Min=279.28 Max=300.542
dpt2m(267.49,14.74)
18N
17.5N
17N
16.5N
16N
15.5N
15N
14.5N
14N
13.5N
13N
12.5N
12N
11.5N
11N
LAT
97W
96W
95W
94W
93W
92W
91W
90W
89W
LON
273 275 277 279 281 283 285 287 289 291 293 295 296 297 298 300

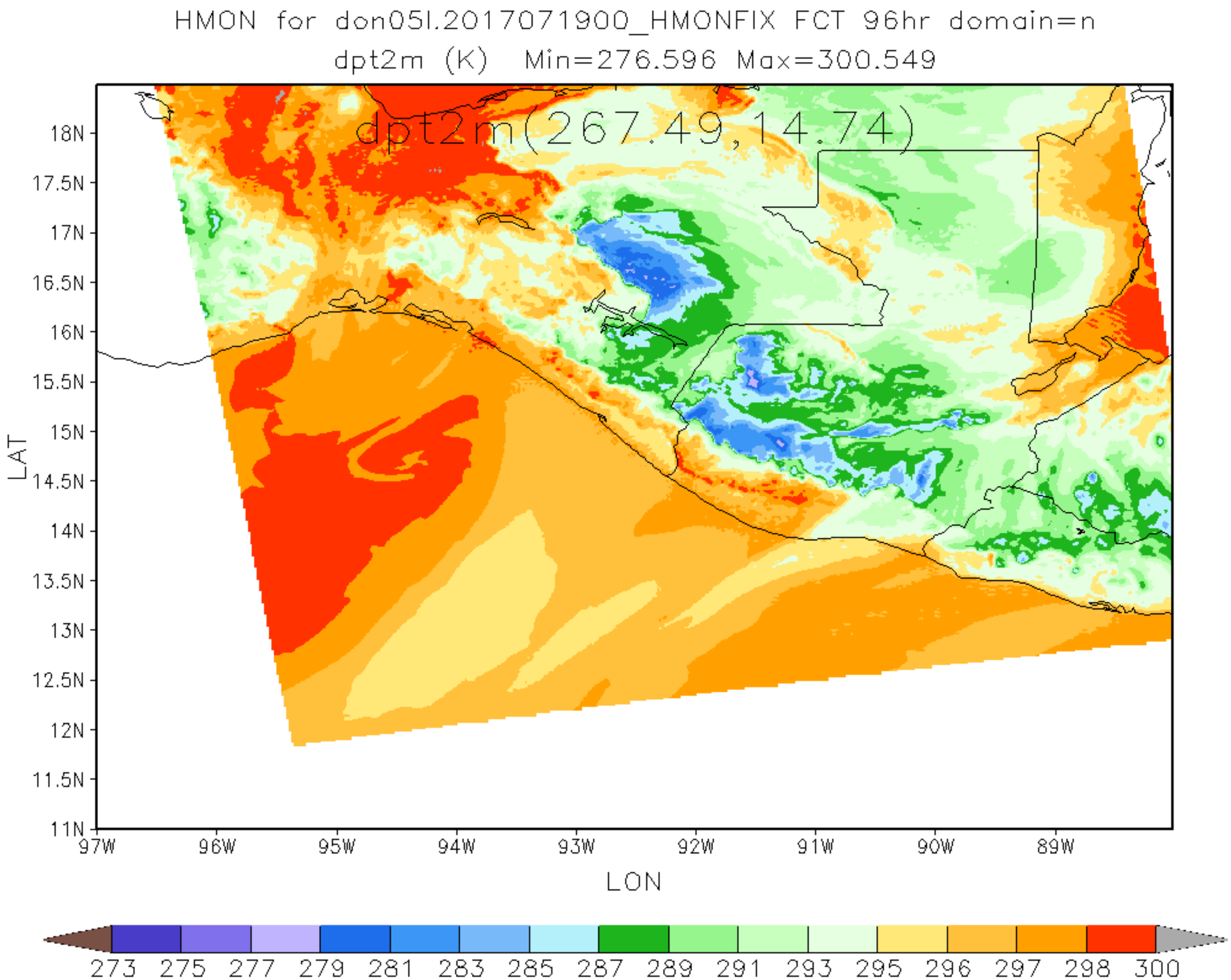
HMON for don05l.2017071900_HMONFIX FCT 96hr domain=n
dpt2m (K) Min=276.596 Max=300.549
dpt2m(267.49,14.74)
18N
17.5N
17N
16.5N
16N
15.5N
15N
14.5N
14N
13.5N
13N
12.5N
12N
11.5N
11N
LAT
97W
96W
95W
94W
93W
92W
91W
90W
89W
LON
273 275 277 279 281 283 285 287 289 291 293 295 296 297 298 300

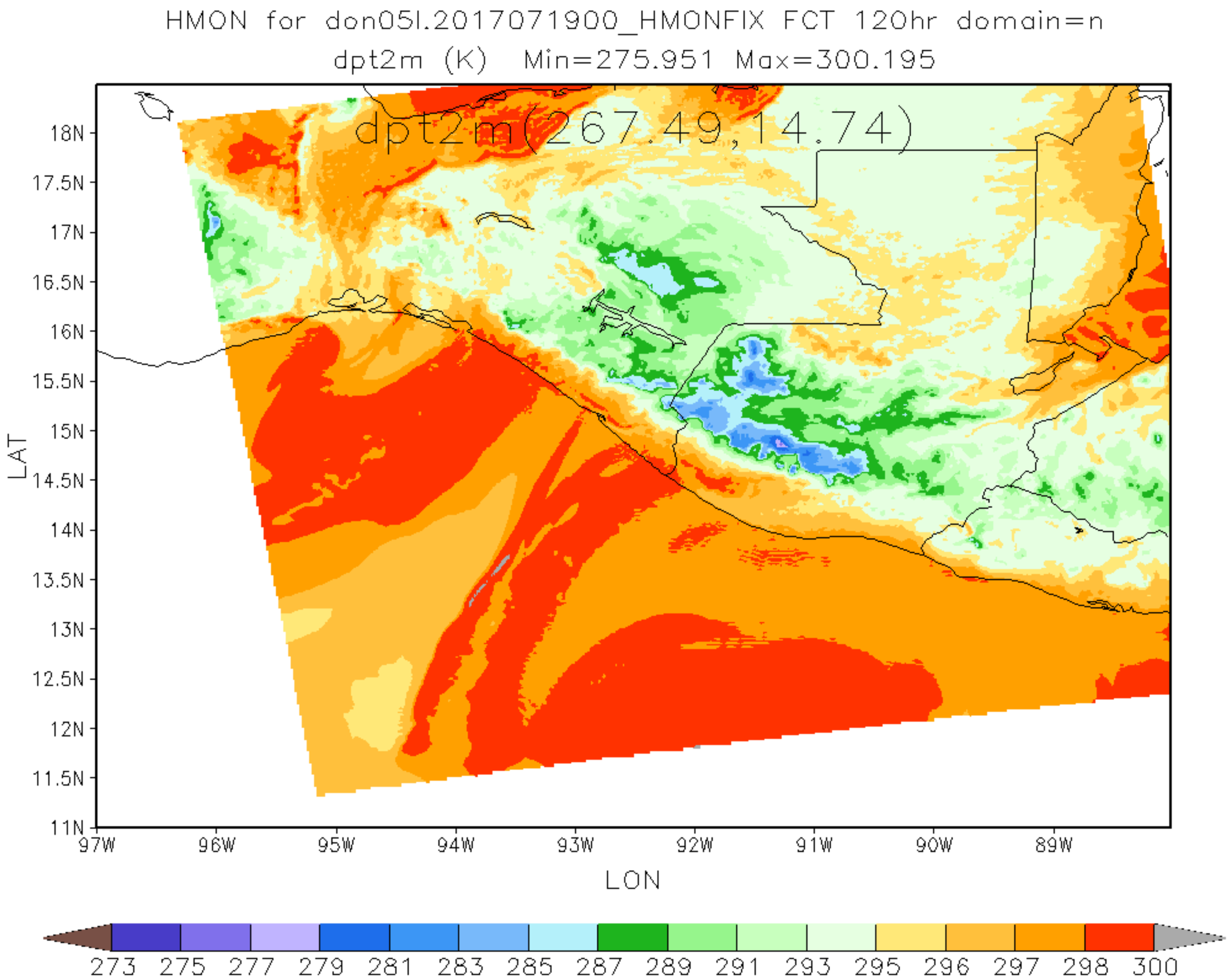
HMON for don05l.2017071900_HMONFIX FCT 120hr domain=n
dpt2m (K) Min=275.951 Max=300.195
dpt2m(267.49,14.74)
18N
17.5N
17N
16.5N
16N
15.5N
15N
14.5N
14N
13.5N
13N
12.5N
12N
11.5N
11N
LAT
97W
96W
95W
94W
93W
92W
91W
90W
89W
LON
273 275 277 279 281 283 285 287 289 291 293 295 296 297 298 300