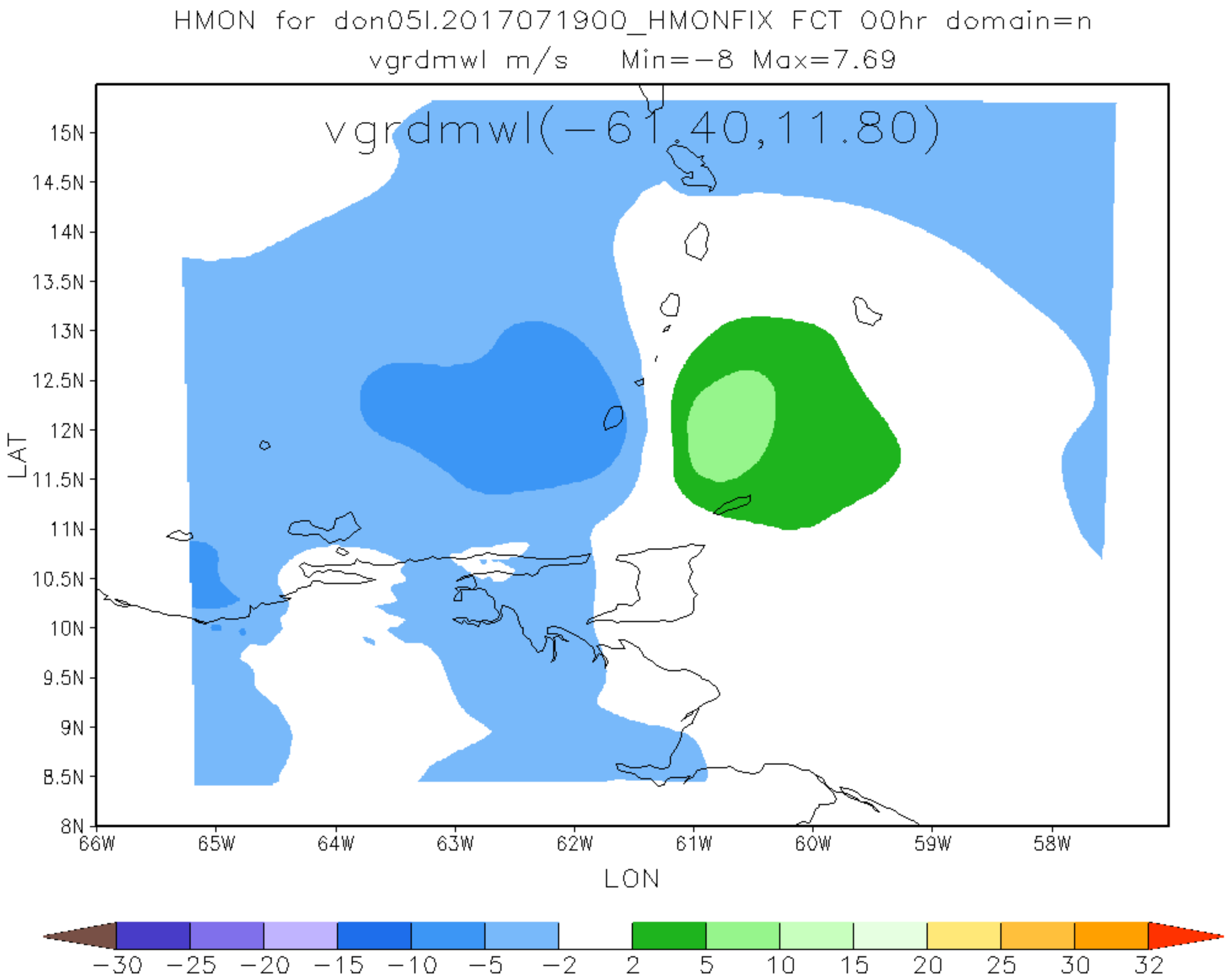
HMON for don05l.2017071900_HMONFIX FCT 00hr domain=n
vgrdmwl m/s Min=-8 Max=7.69
vgrdmwl(-61.40,11.80)
15N
14.5N
14N
13.5N
13N
12.5N
12N
11.5N
11N
10.5N
10N
9.5N
9N
8.5N
8N
LAT
66W
65W
64W
63W
62W
61W
60W
59W
58W
LON
-30 -25 -20 -15 -10 -5 -2 2 5 10 15 20 25 30 32

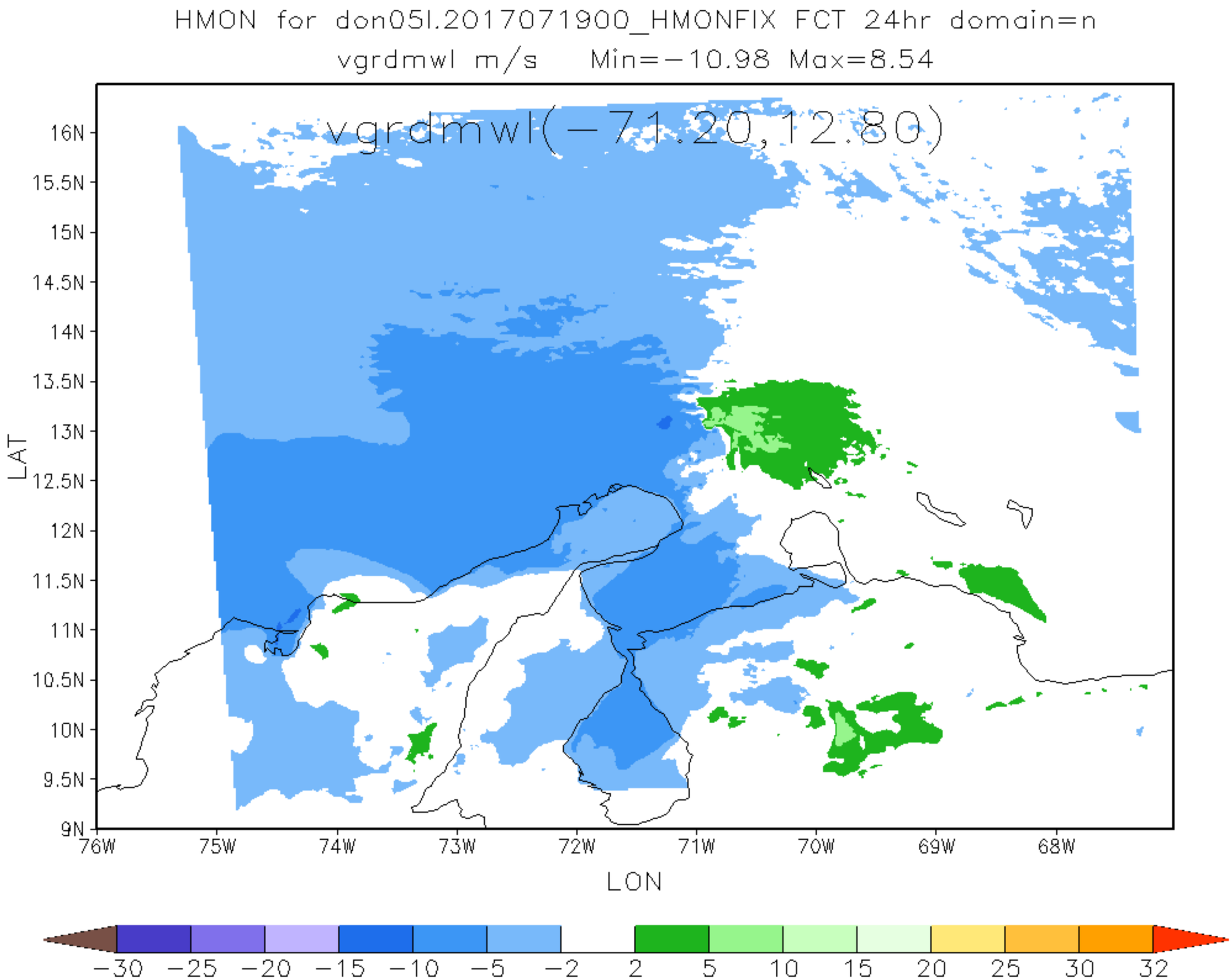
HMON for don05l.2017071900_HMONFIX FCT 24hr domain=n
vgrdmwl m/s Min=-10.98 Max=8.54
vgrdmwl(-71.20,12.80)
16N
15.5N
15N
14.5N
14N
13.5N
13N
12.5N
12N
11.5N
11N
10.5N
10N
9.5N
9N
LAT
76W
75W
74W
73W
72W
71W
70W
69W
68W
LON
-30 -25 -20 -15 -10 -5 -2 2 5 10 15 20 25 30 32

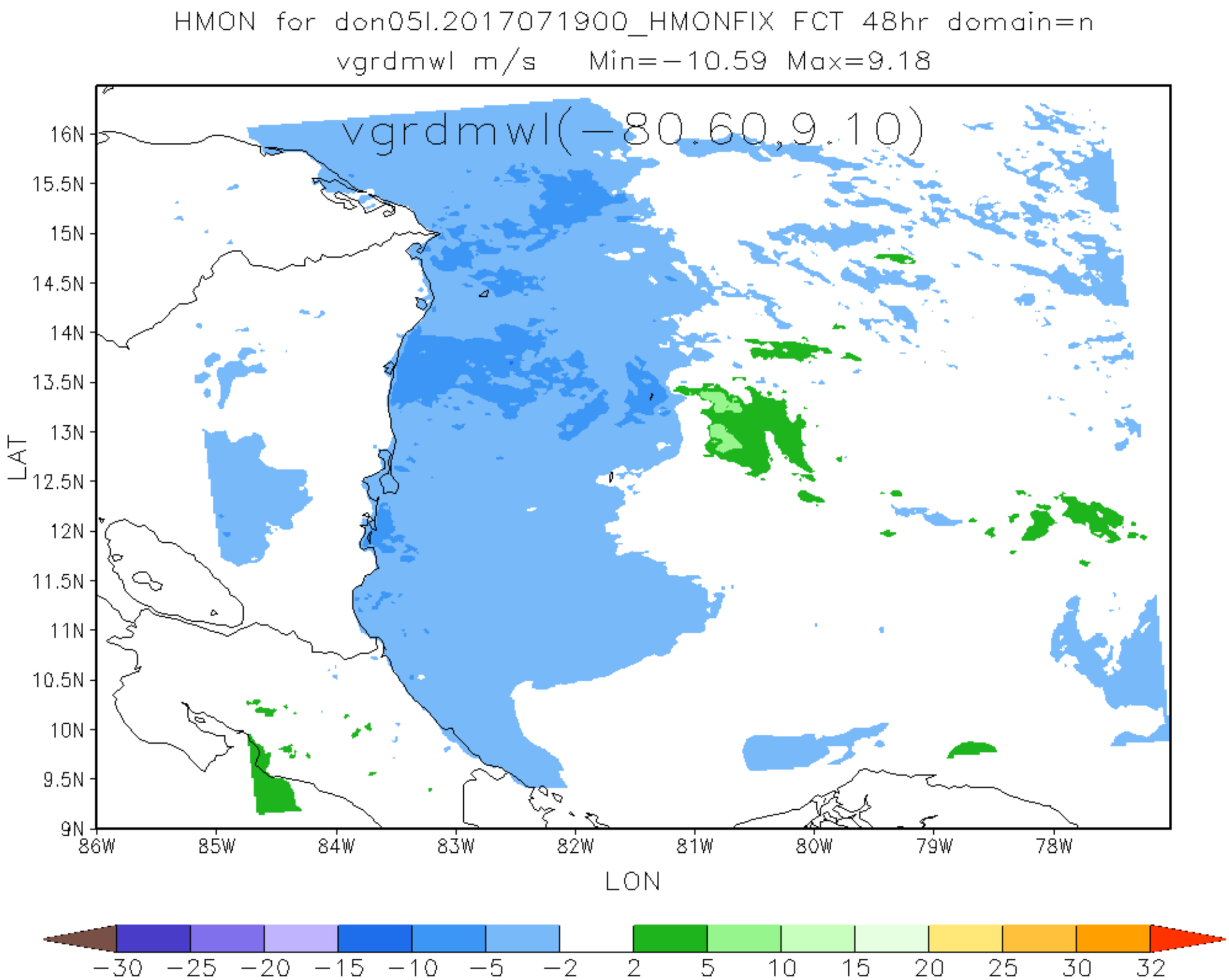
HMON for don05l.2017071900_HMONFIX FCT 48hr domain=n
vgrdmwl m/s Min=-10.59 Max=9.18
vgrdmwl(-80,60,9,10)
16N
15.5N
15N
14.5N
14N
13.5N
13N
12.5N
12N
11.5N
11N
10.5N
10N
9.5N
9N
LAT
86W
85W
84W
83W
82W
81W
80W
79W
78W
LON
-30 -25 -20 -15 -10 -5 -2 2 5 10 15 20 25 30 32

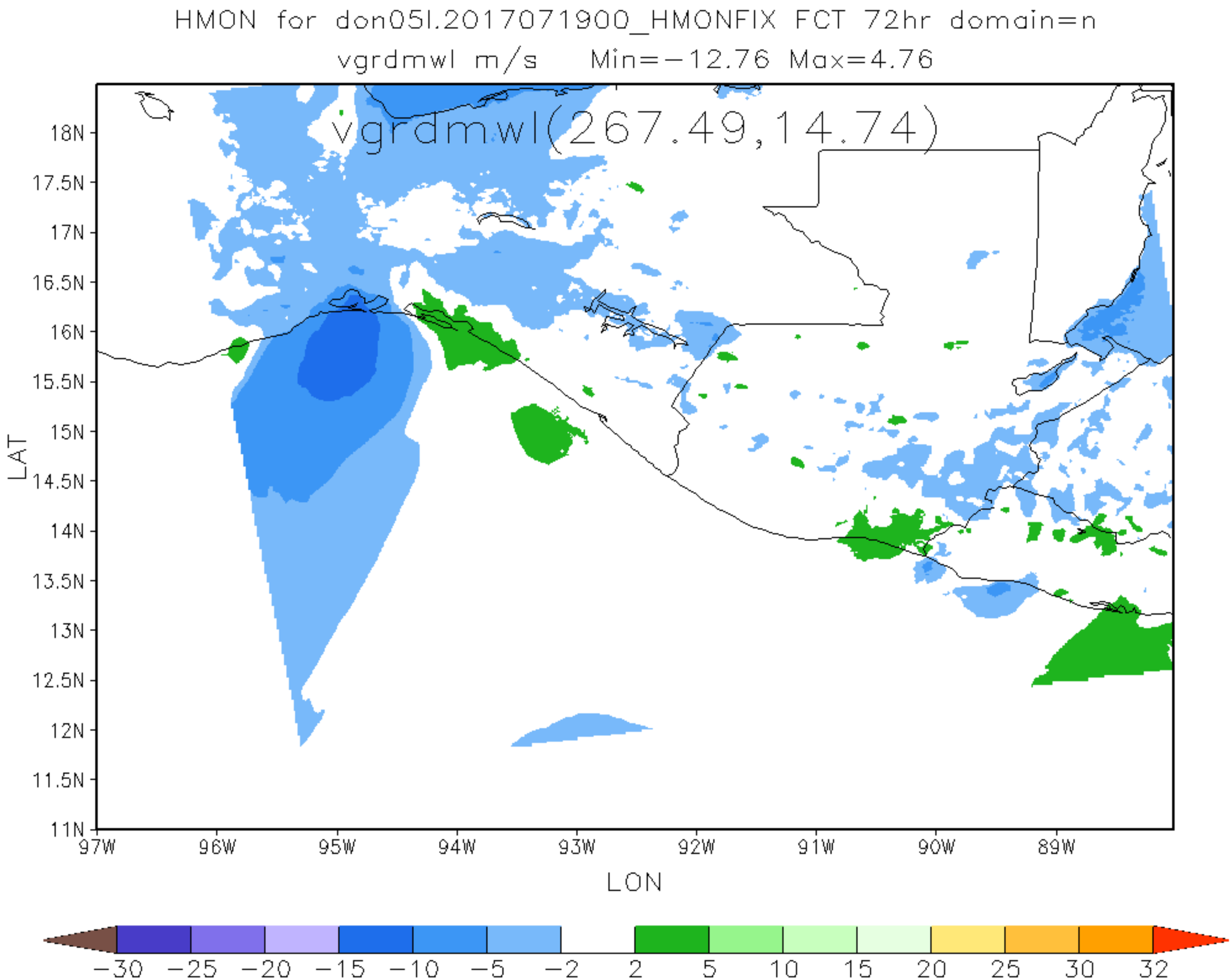
HMON for don05l.2017071900_HMONFIX FCT 72hr domain=n
vgrdmwl m/s Min=−12.76 Max=4.76
vgrdmwl(267.49,14.74)
18N
17.5N
17N
16.5N
16N
15.5N
15N
14.5N
14N
13.5N
13N
12.5N
12N
11.5N
11N
LAT
97W
96W
95W
94W
93W
92W
91W
90W
89W
LON
−30 −25 −20 −15 −10 −5 −2 2 5 10 15 20 25 30 32

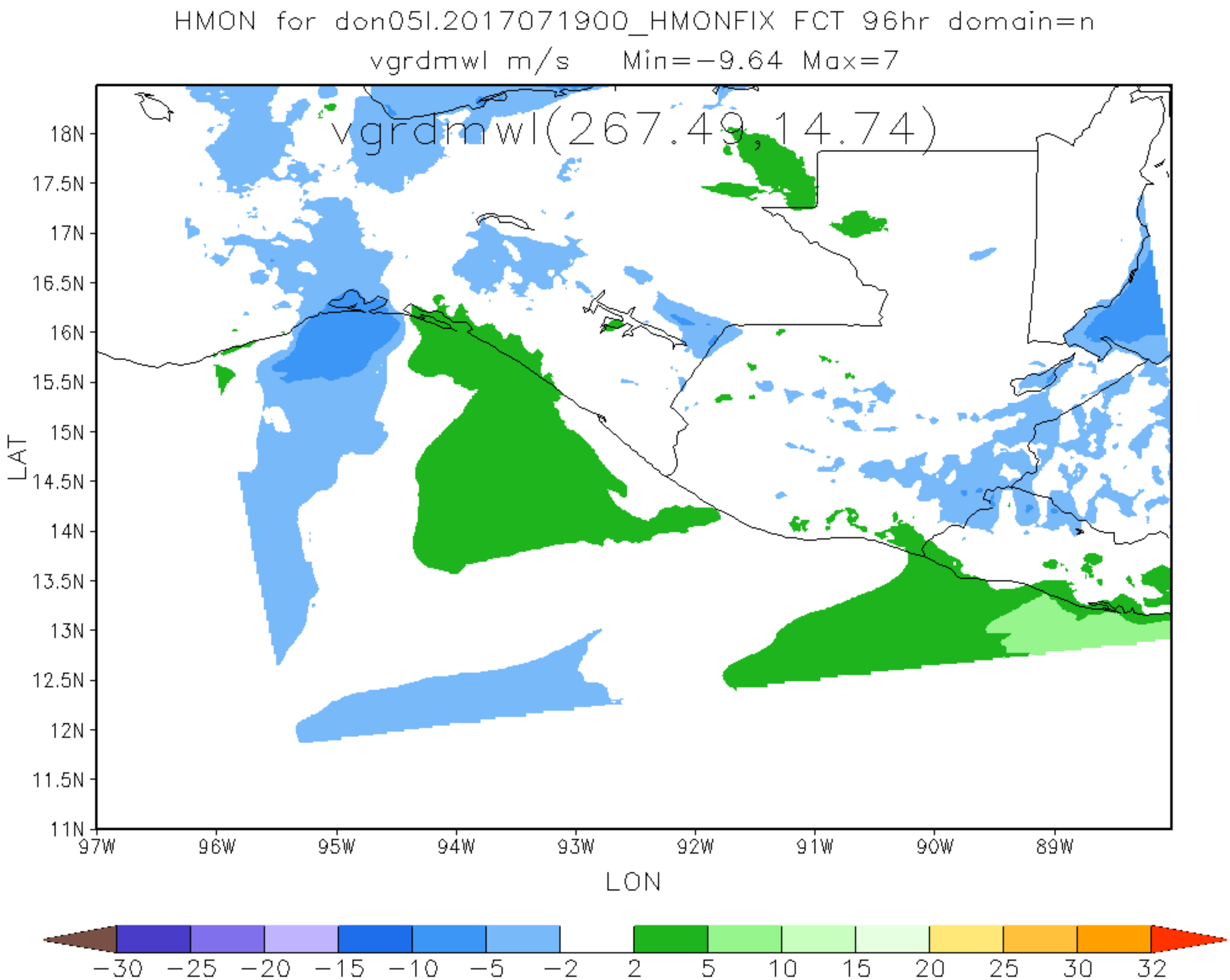
HMON for don05l.2017071900_HMONFIX FCT 96hr domain=n
vgrdmwl m/s Min=-9.64 Max=7
vgrdmwl(267.49,14.74)
18N
17.5N
17N
16.5N
16N
15.5N
15N
14.5N
14N
13.5N
13N
12.5N
12N
11.5N
11N
LAT
97W
96W
95W
94W
93W
92W
91W
90W
89W
LON
-30 -25 -20 -15 -10 -5 -2 2 5 10 15 20 25 30 32

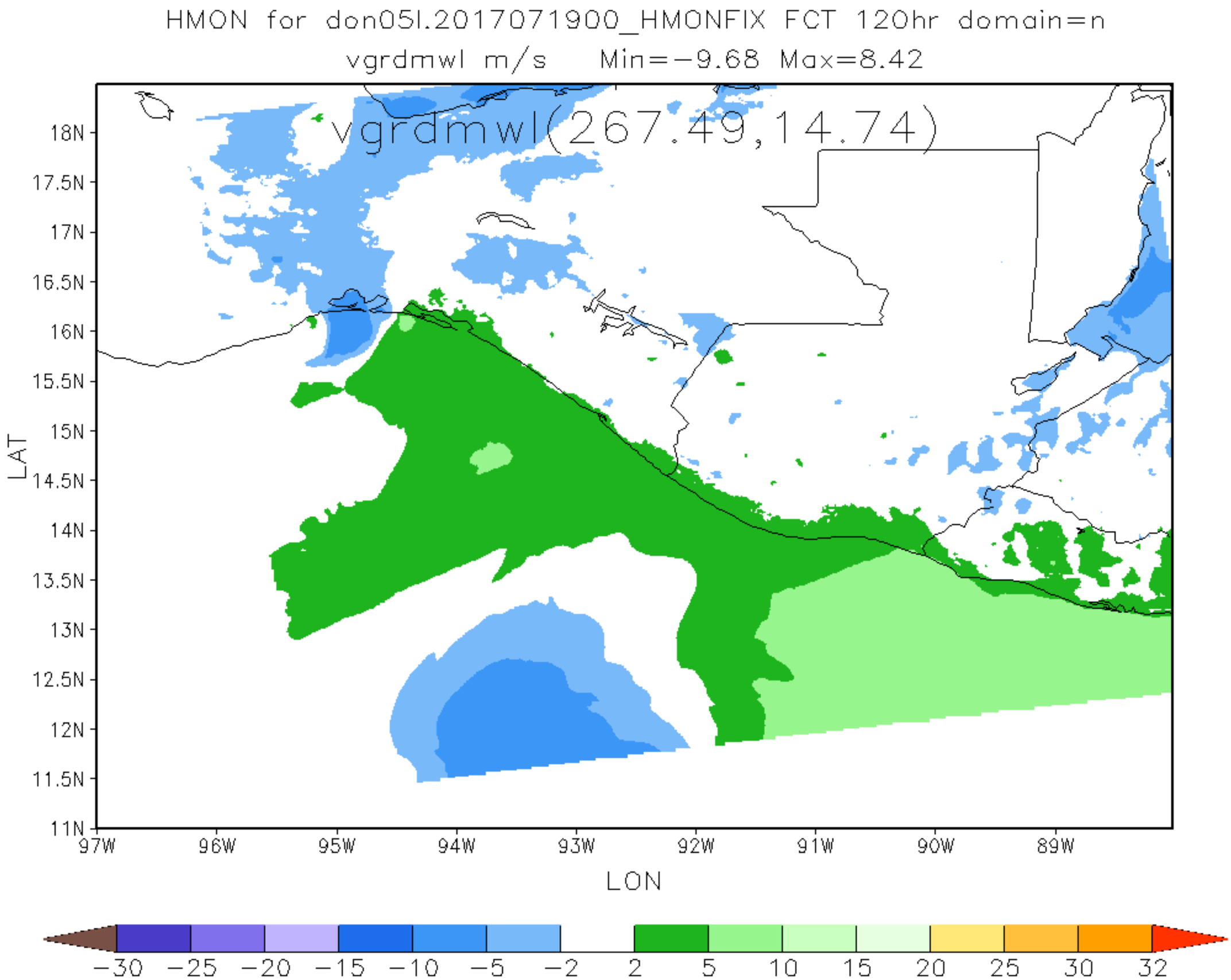
HMON for don05l.2017071900_HMONFIX FCT 120hr domain=n
vgrdmwl m/s Min=-9.68 Max=8.42
vgrdmwl(267.49,14.74)
18N
17.5N
17N
16.5N
16N
15.5N
15N
14.5N
14N
13.5N
13N
12.5N
12N
11.5N
11N
LAT
97W
96W
95W
94W
93W
92W
91W
90W
89W
LON
-30 -25 -20 -15 -10 -5 -2 2 5 10 15 20 25 30 32