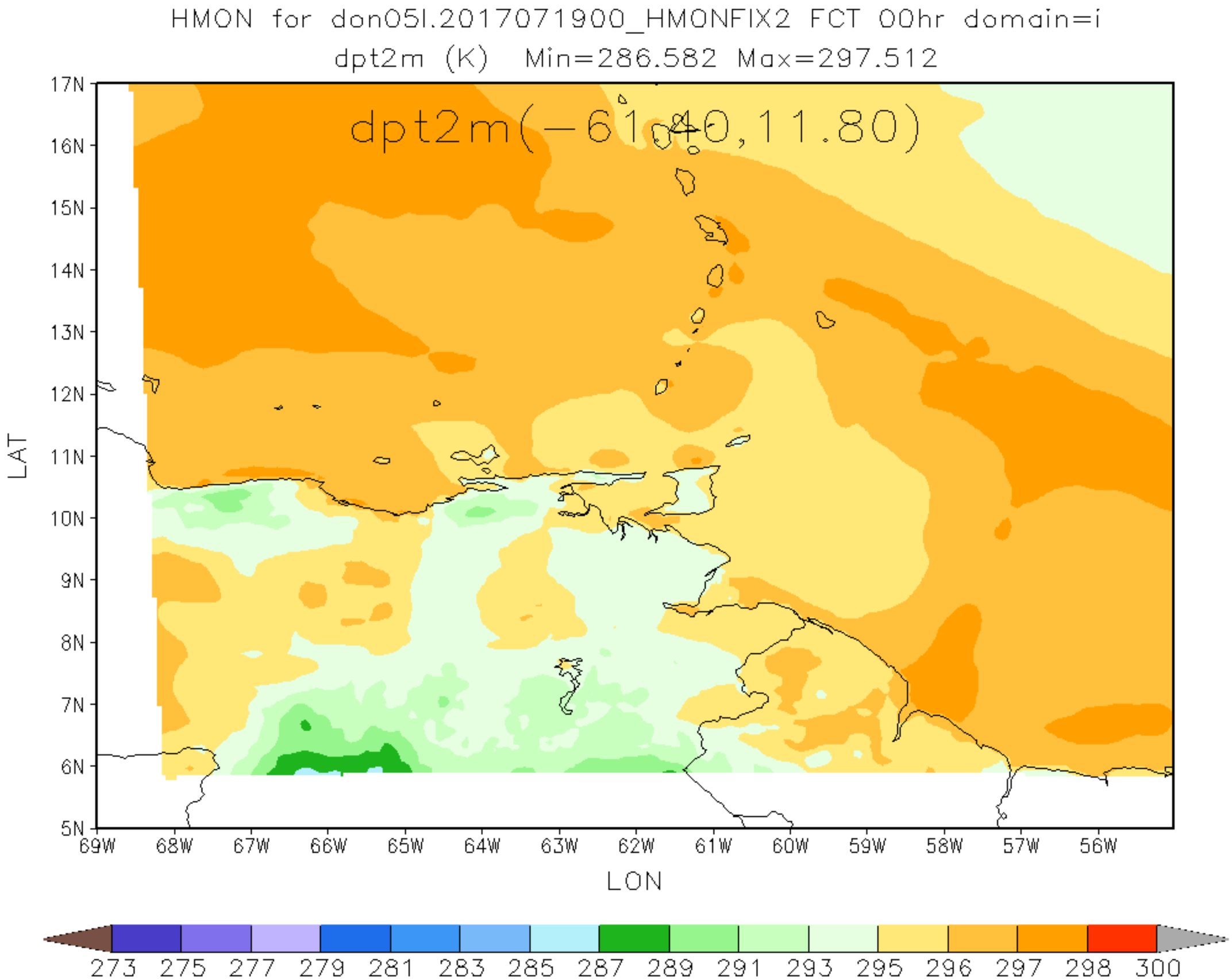
HMON for don05l.2017071900_HMONFIX2 FCT 00hr domain=i
dpt2m (K) Min=286.582 Max=297.512
dpt2m(-61.40,11.80)
17N
16N
15N
14N
13N
12N
11N
10N
9N
8N
7N
6N
5N
LAT
69W
68W
67W
66W
65W
64W
63W
62W
61W
60W
59W
58W
57W
56W
LON
273 275 277 279 281 283 285 287 289 291 293 295 296 297 298 300

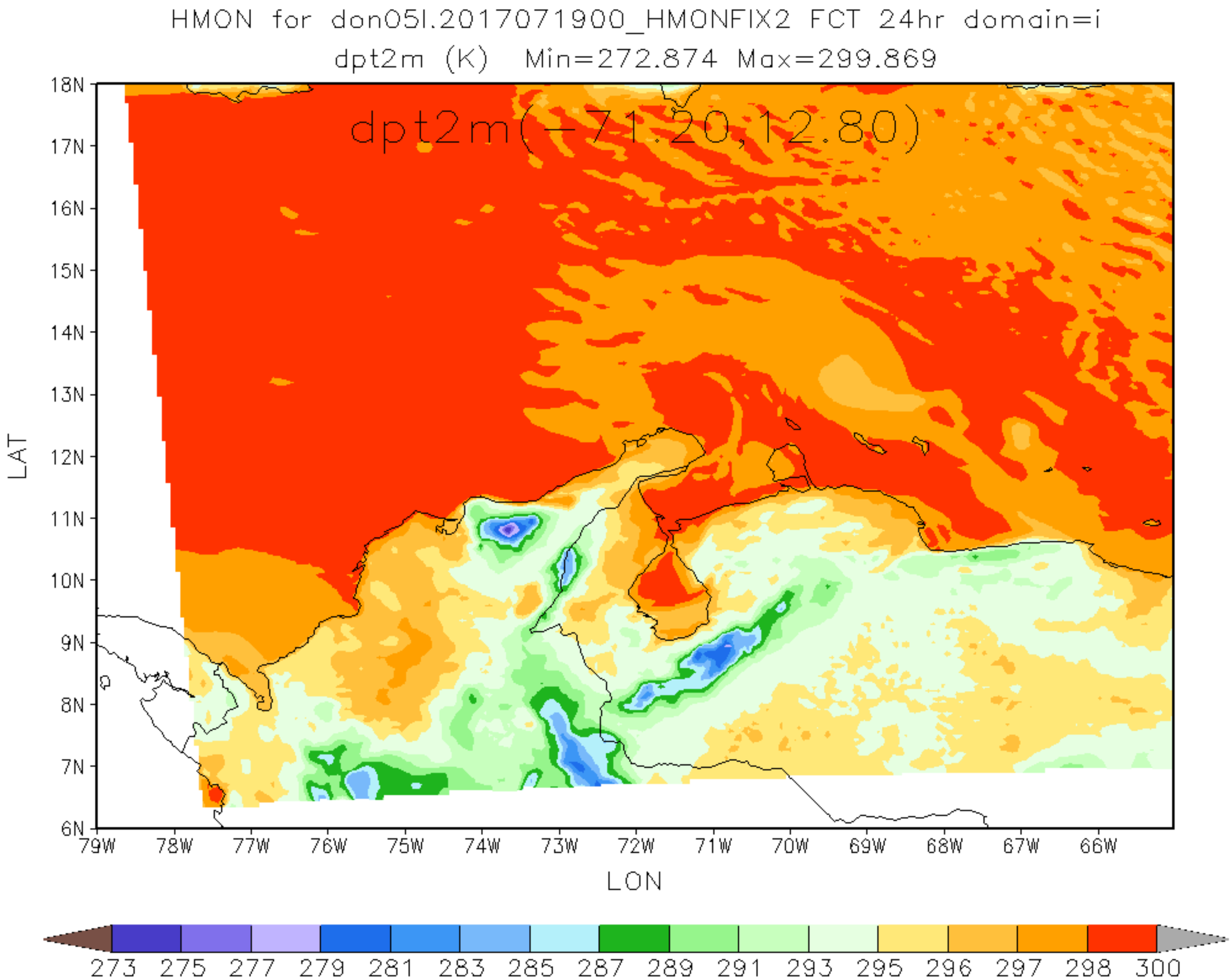
HMON for don05l.2017071900_HMONFIX2 FCT 24hr domain=i
dpt2m (K) Min=272.874 Max=299.869
dpt2m(-71.20,12.80)
LAT
18N
17N
16N
15N
14N
13N
12N
11N
10N
9N
8N
7N
6N
79W
78W
77W
76W
75W
74W
73W
72W
71W
70W
69W
68W
67W
66W
LON
273
275
277
279
281
283
285
287
289
291
293
295
296
297
298
300

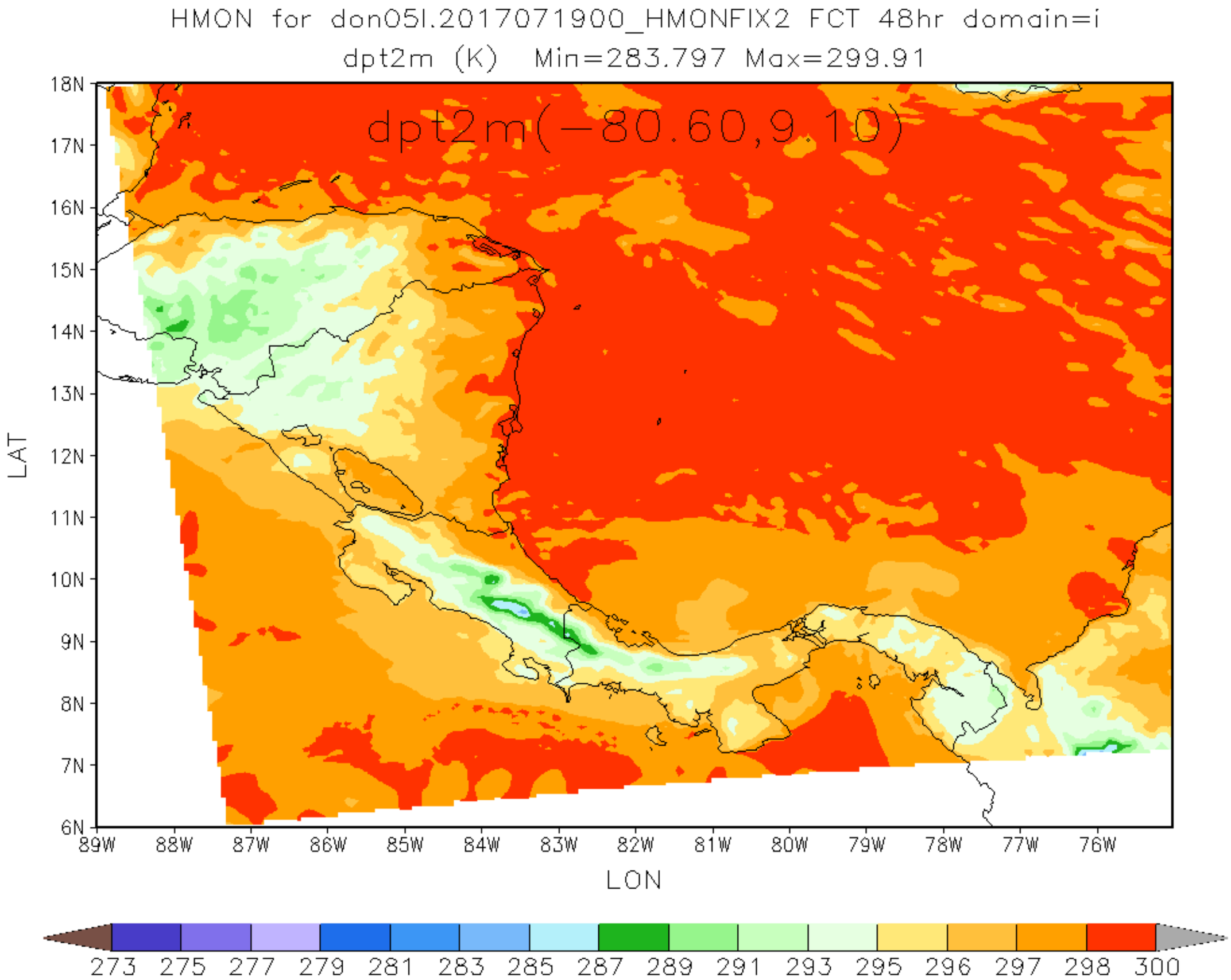
HMON for don05l.2017071900_HMONFIX2 FCT 48hr domain=i
dpt2m (K) Min=283.797 Max=299.91
dpt2m(-80.60,9.10)
18N
17N
16N
15N
14N
13N
12N
11N
10N
9N
8N
7N
6N
LAT
89W
88W
87W
86W
85W
84W
83W
82W
81W
80W
79W
78W
77W
76W
LON
273 275 277 279 281 283 285 287 289 291 293 295 296 297 298 300

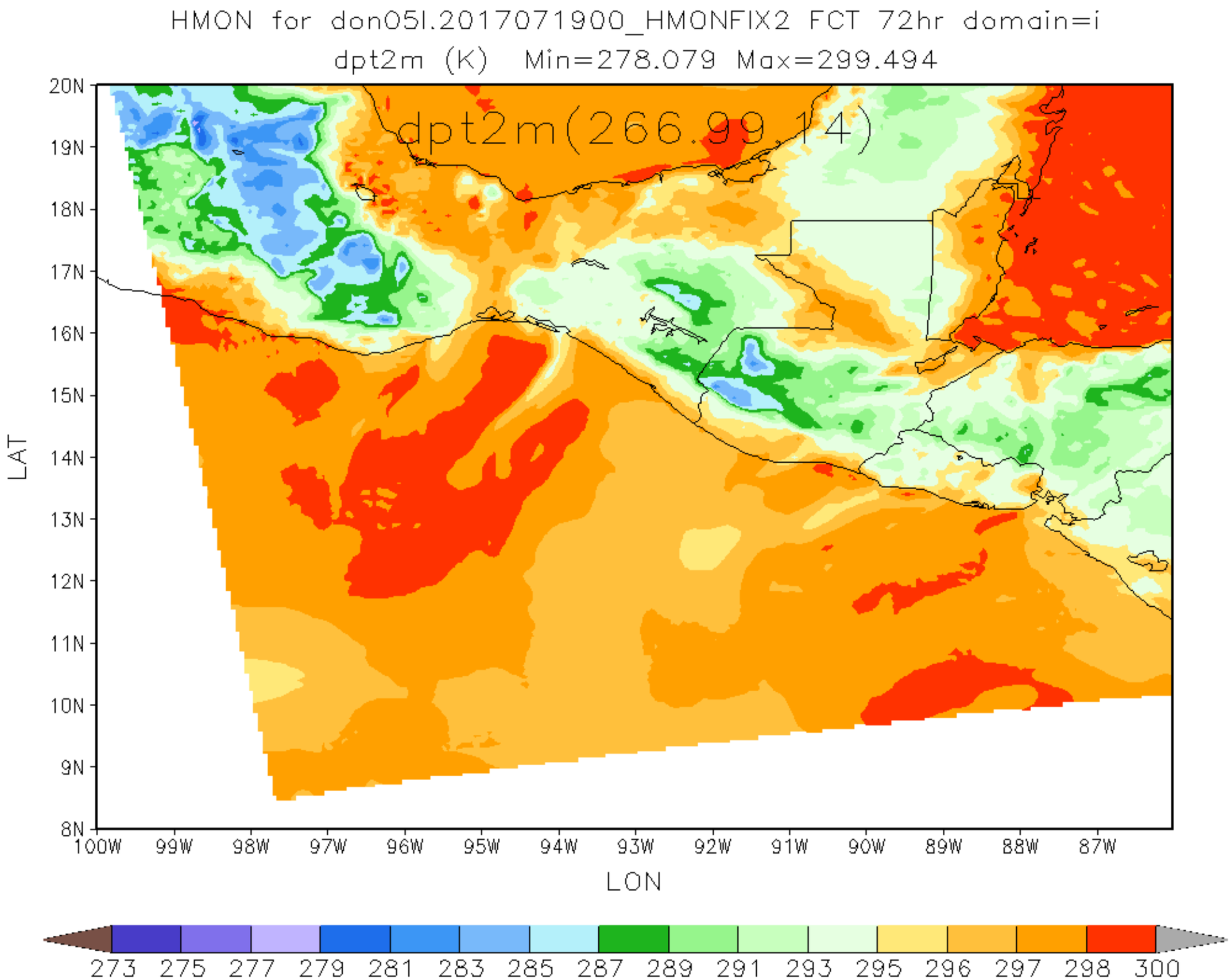
HMON for don05l.2017071900_HMONFIX2 FCT 72hr domain=i
dpt2m (K) Min=278.079 Max=299.494
dpt2m(266.99,14)
20N
19N
18N
17N
16N
15N
14N
13N
12N
11N
10N
9N
8N
LAT
100W
99W
98W
97W
96W
95W
94W
93W
92W
91W
90W
89W
88W
87W
LON
273
275
277
279
281
283
285
287
289
291
293
295
296
297
298
300

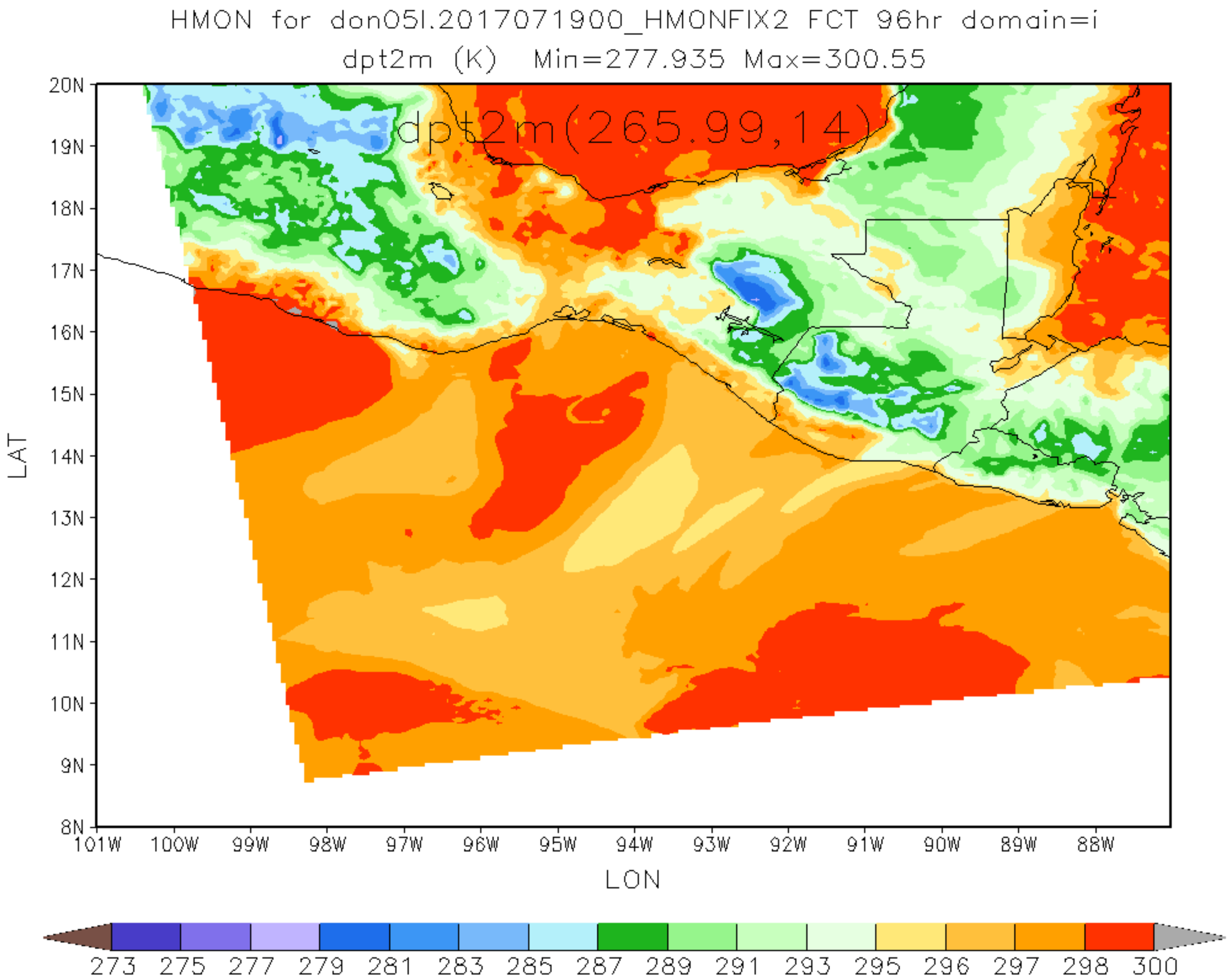
HMON for don05l.2017071900_HMONFIX2 FCT 96hr domain=i
dpt2m (K) Min=277.935 Max=300.55
dpt2m(265.99,14)
20N
19N
18N
17N
16N
15N
14N
13N
12N
11N
10N
9N
8N
LAT
101W
100W
99W
98W
97W
96W
95W
94W
93W
92W
91W
90W
89W
88W
LON
273
275
277
279
281
283
285
287
289
291
293
295
296
297
298
300

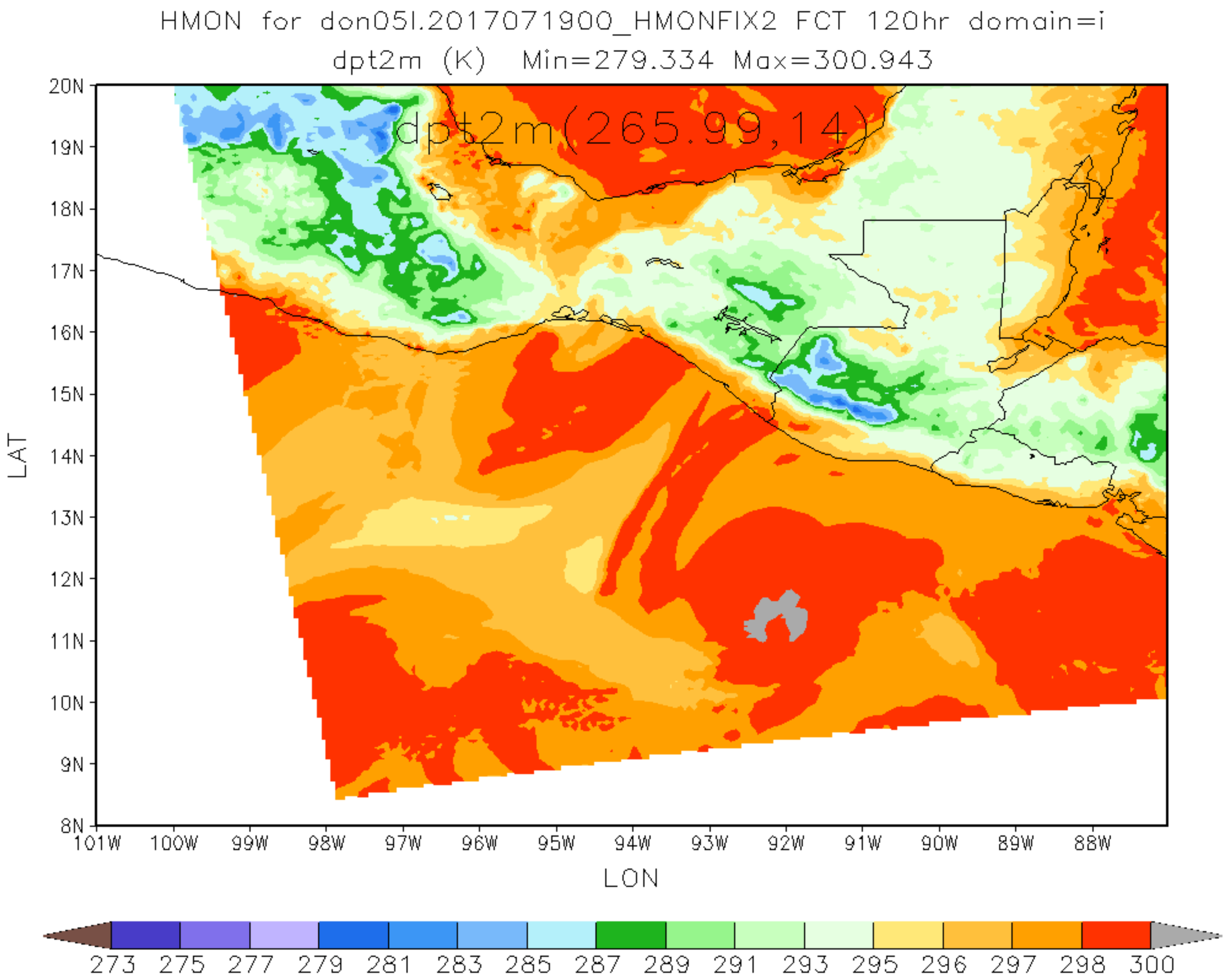
HMON for don05l.2017071900_HMONFIX2 FCT 120hr domain=i
dpt2m (K) Min=279.334 Max=300.943
dpt2m(265.99,14)
20N
19N
18N
17N
16N
15N
14N
13N
12N
11N
10N
9N
8N
LAT
101W
100W
99W
98W
97W
96W
95W
94W
93W
92W
91W
90W
89W
88W
LON
273
275
277
279
281
283
285
287
289
291
293
295
296
297
298
300