HMON for don05l.2017071900_HMONFIX2 FCT 00hr domain=n
uflxsfc (N/m2) Min=−0.011652 Max=0.008144

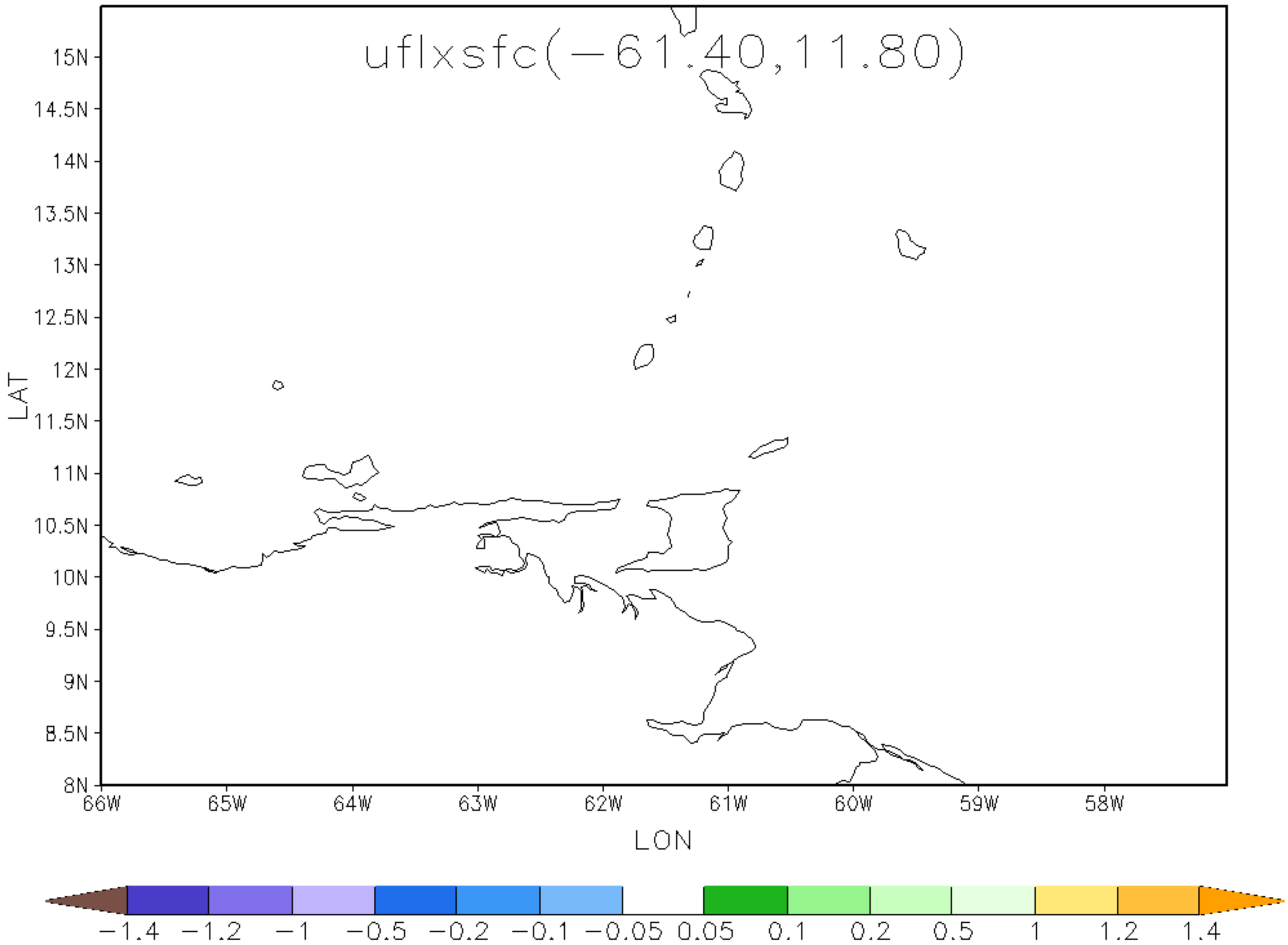

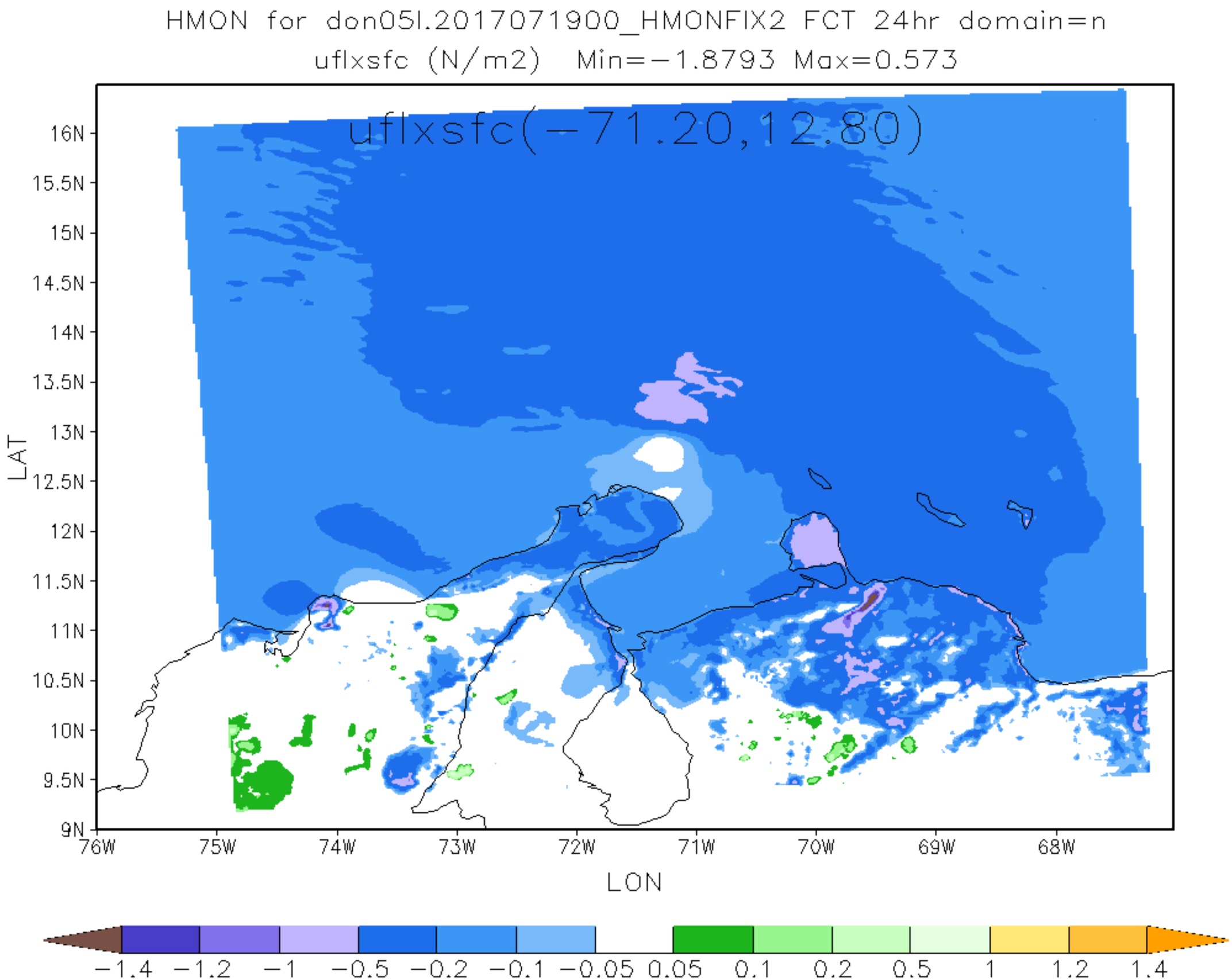
HMON for don05l.2017071900_HMONFIX2 FCT 24hr domain=n
uflxsfc (N/m2) Min=−1.8793 Max=0.573
uflxsfc(−71.20,12.80)
16N
15.5N
15N
14.5N
14N
13.5N
13N
12.5N
12N
11.5N
11N
10.5N
10N
9.5N
9N
LAT
76W
75W
74W
73W
72W
71W
70W
69W
68W
LON
−1.4
−1.2
−1
−0.5
−0.2
−0.1
−0.05
0.05
0.1
0.2
0.5
1
1.2
1.4

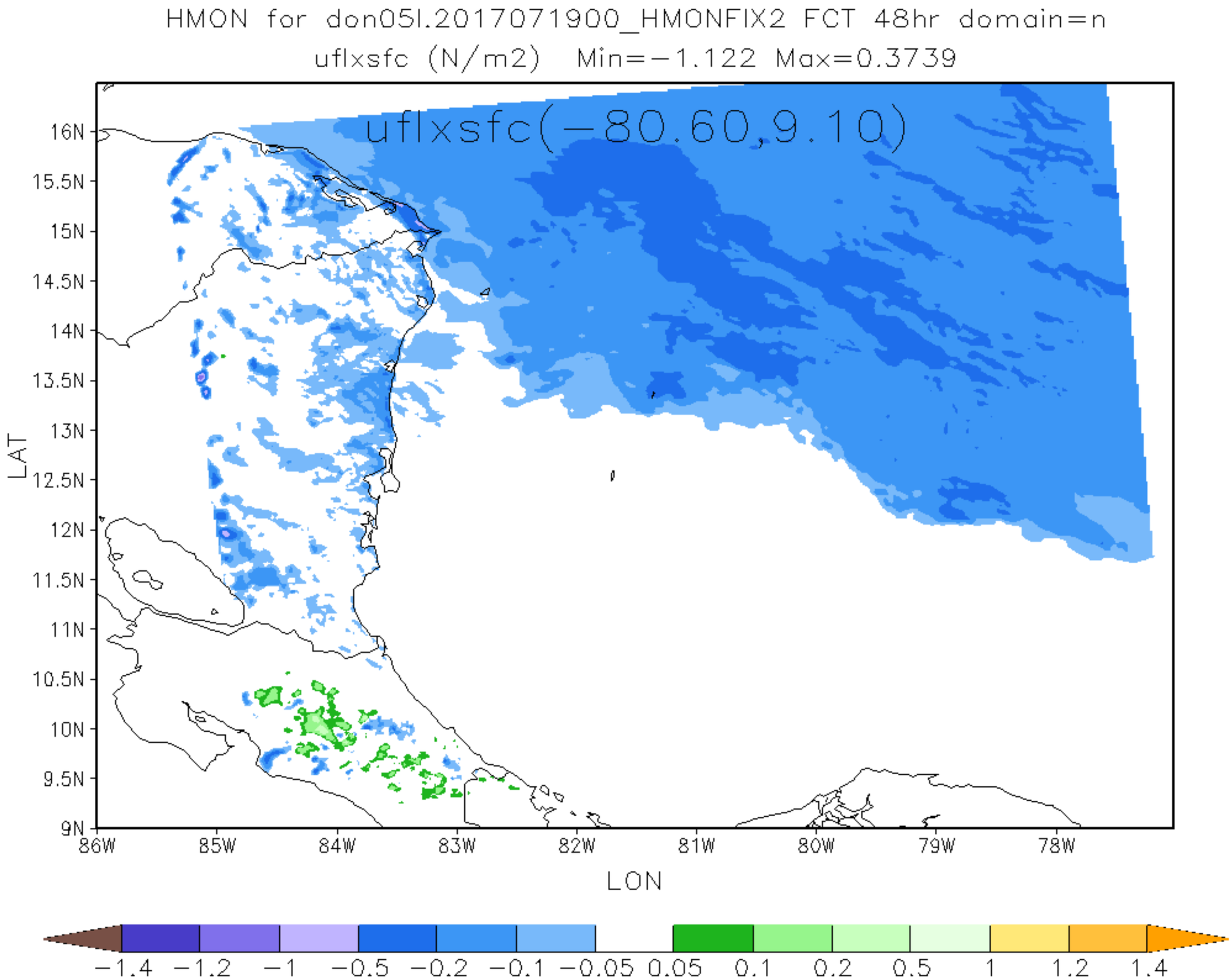
HMON for don05l.2017071900_HMONFIX2 FCT 48hr domain=n
uflxsfc (N/m2) Min=−1.122 Max=0.3739
uflxsfc(−80.60,9.10)
16N
15.5N
15N
14.5N
14N
13.5N
13N
12.5N
12N
11.5N
11N
10.5N
10N
9.5N
9N
LAT
86W
85W
84W
83W
82W
81W
80W
79W
78W
LON
−1.4 −1.2 −1 −0.5 −0.2 −0.1 −0.05 0.05 0.1 0.2 0.5 1 1.2 1.4

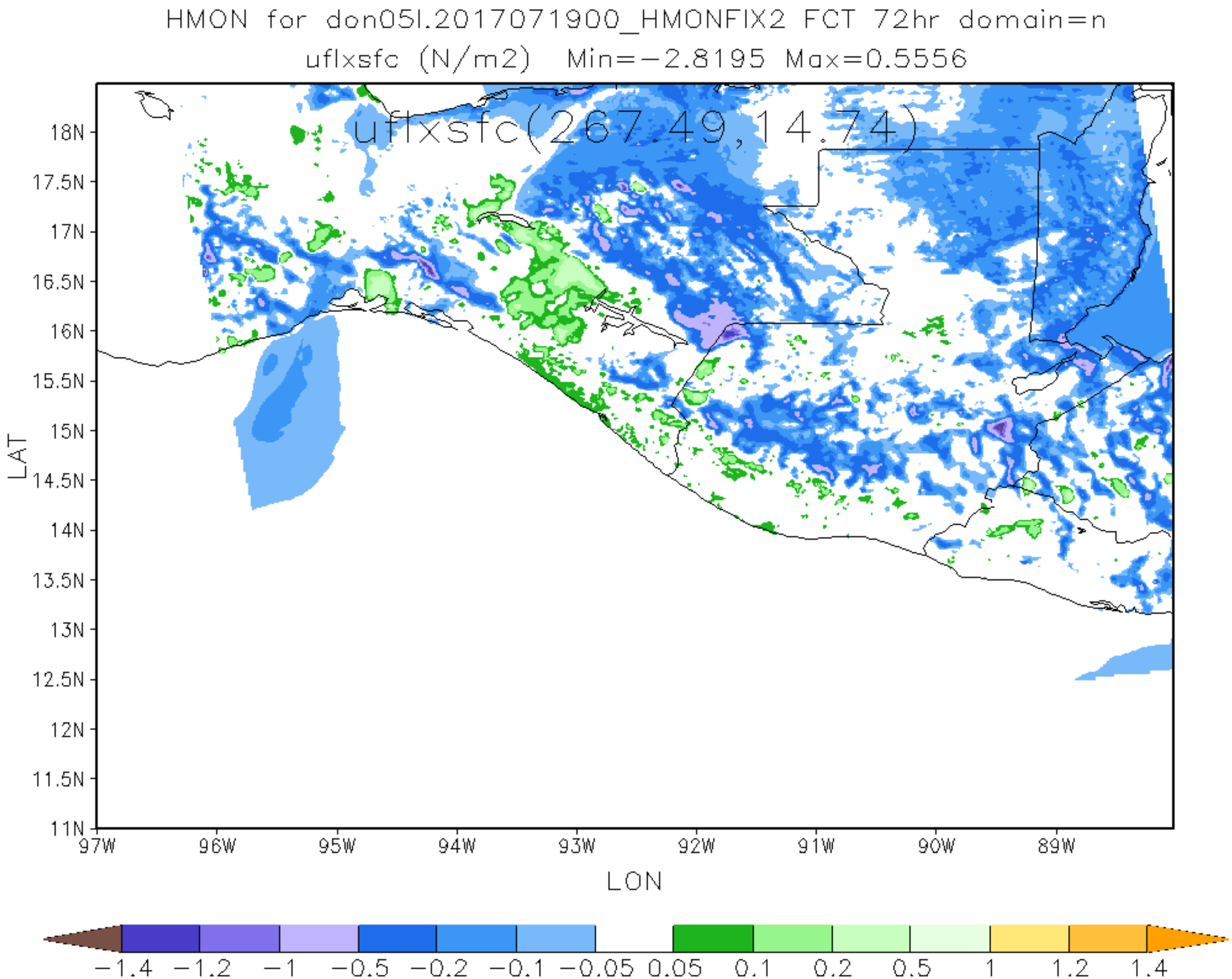
HMON for don05l.2017071900_HMONFIX2 FCT 72hr domain=n
uflxsfc (N/m2) Min=-2.8195 Max=0.5556
uflxsfc(267.49,14.74)
18N
17.5N
17N
16.5N
16N
15.5N
15N
14.5N
14N
13.5N
13N
12.5N
12N
11.5N
11N
LAT
97W
96W
95W
94W
93W
92W
91W
90W
89W
LON
-1.4
-1.2
-1
-0.5
-0.2
-0.1
-0.05
0.05
0.1
0.2
0.5
1
1.2
1.4

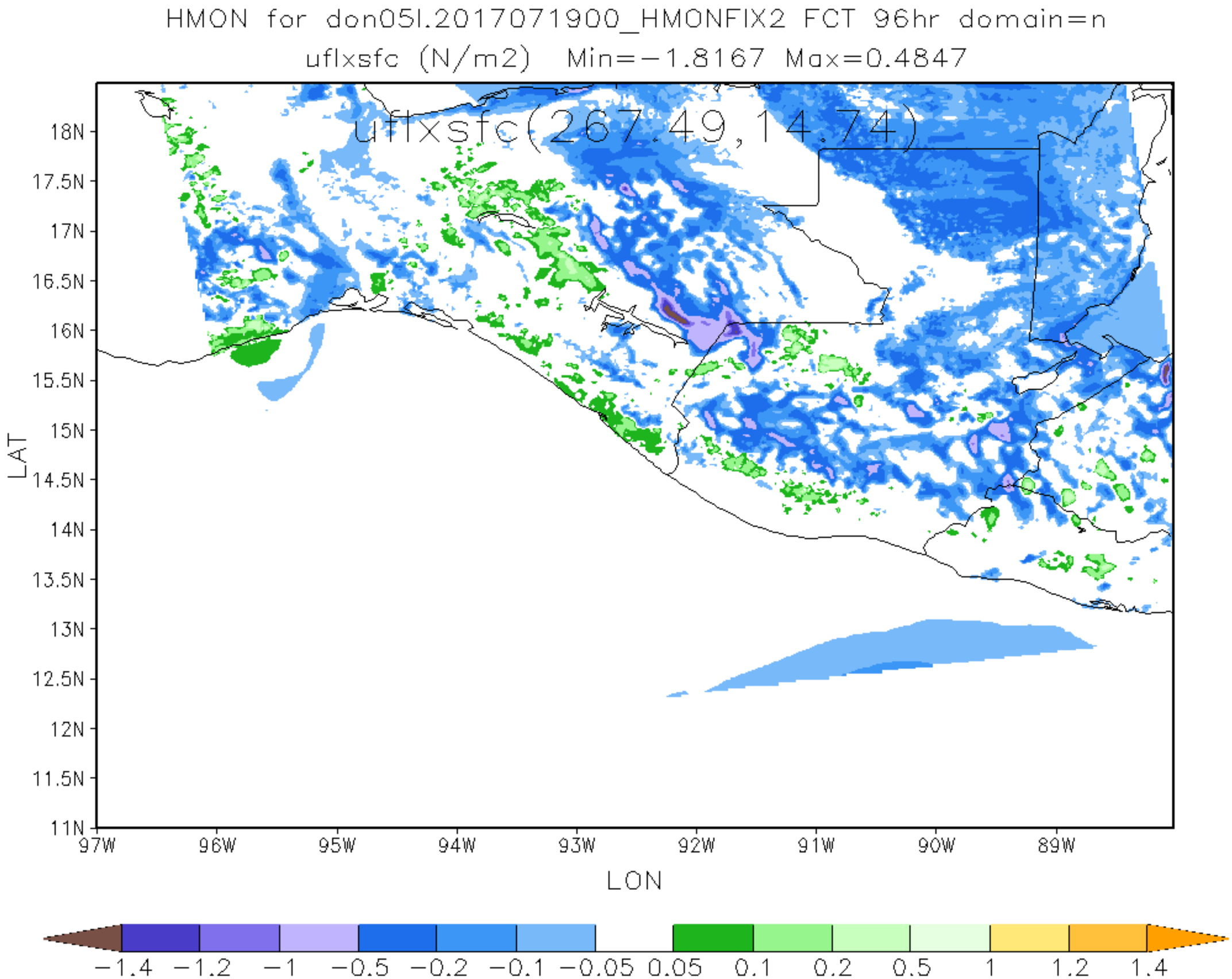
HMON for don05l.2017071900_HMONFIX2 FCT 96hr domain=n
uflxsfc (N/m2) Min=-1.8167 Max=0.4847
uflxsfc(267.49,14.74)
18N
17.5N
17N
16.5N
16N
15.5N
15N
14.5N
14N
13.5N
13N
12.5N
12N
11.5N
11N
LAT
97W
96W
95W
94W
93W
92W
91W
90W
89W
LON
-1.4 -1.2 -1 -0.5 -0.2 -0.1 -0.05 0.05 0.1 0.2 0.5 1 1.2 1.4

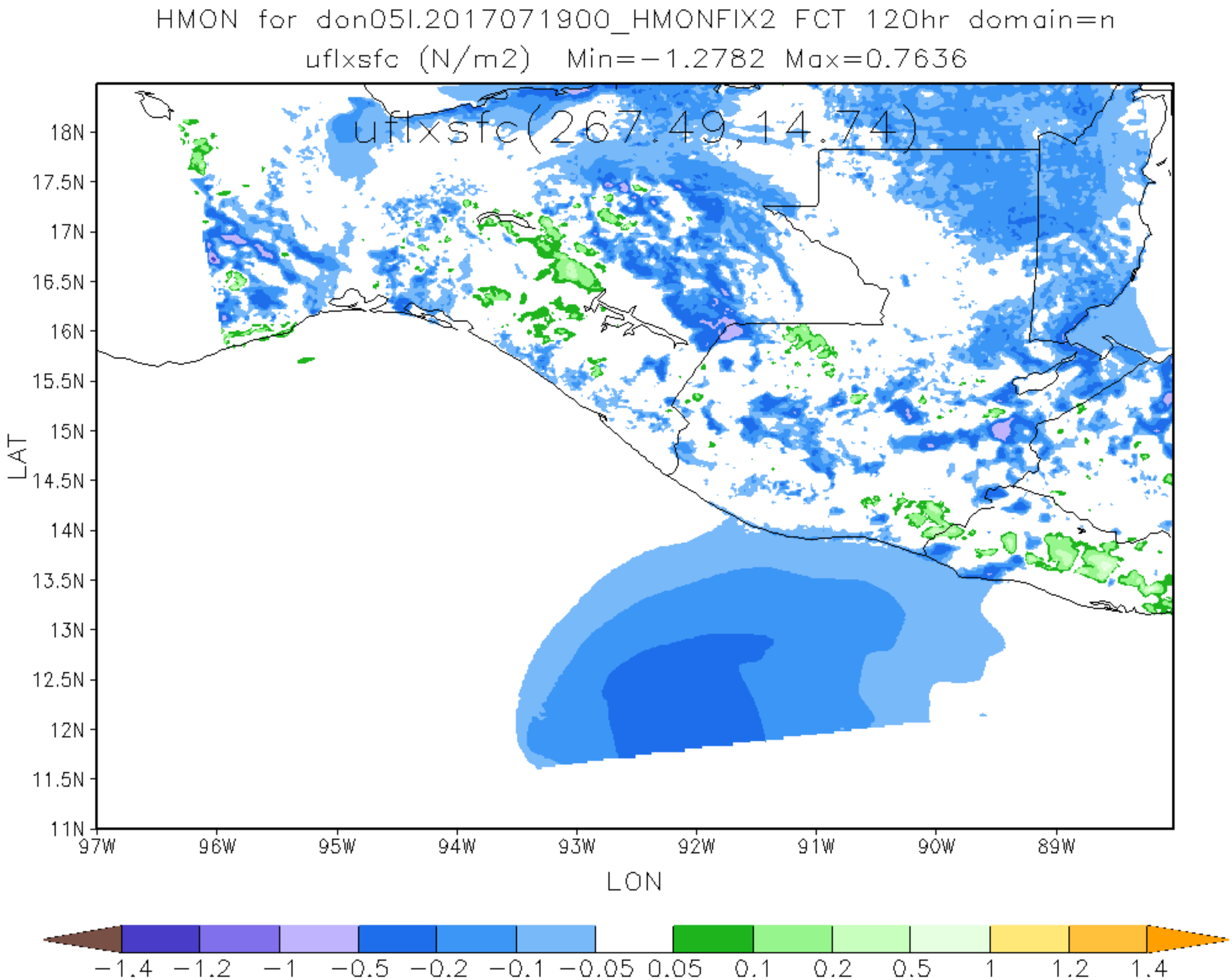
HMON for don05l.2017071900_HMONFIX2 FCT 120hr domain=n
uflxsfc (N/m2) Min=-1.2782 Max=0.7636
uflxsfc(267.49,14.74)
18N
17.5N
17N
16.5N
16N
15.5N
15N
14.5N
14N
13.5N
13N
12.5N
12N
11.5N
11N
LAT
97W
96W
95W
94W
93W
92W
91W
90W
89W
LON
-1.4
-1.2
-1
-0.5
-0.2
-0.1
-0.05
0.05
0.1
0.2
0.5
1
1.2
1.4