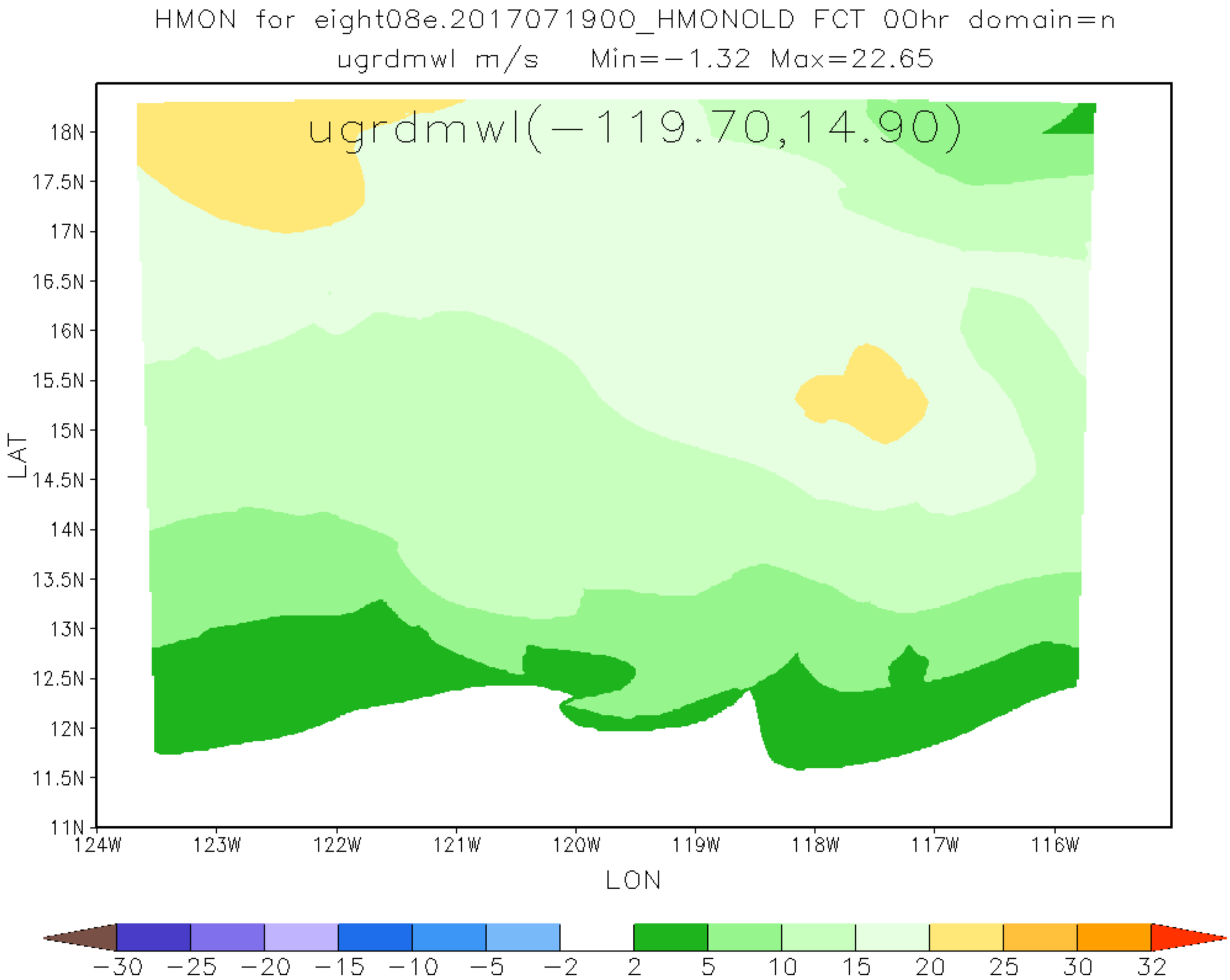
HMON for eight08e.2017071900_HMONOLD FCT 00hr domain=n
ugrdmwl m/s Min=-1.32 Max=22.65
ugrdmwl(-119.70,14.90)
18N
17.5N
17N
16.5N
16N
15.5N
15N
14.5N
14N
13.5N
13N
12.5N
12N
11.5N
11N
LAT
124W
123W
122W
121W
120W
119W
118W
117W
116W
LON
-30
-25
-20
-15
-10
-5
-2
2
5
10
15
20
25
30
32

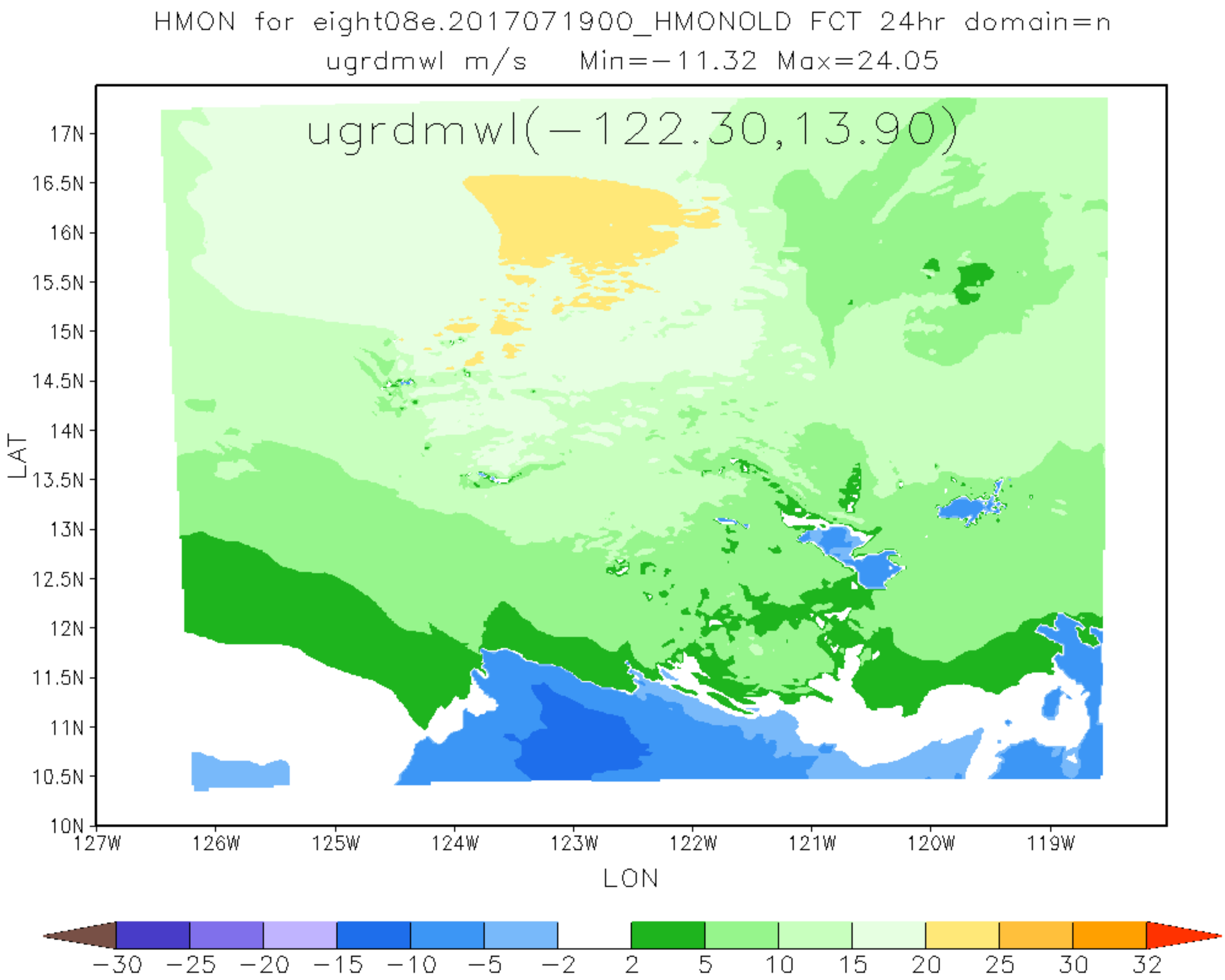
HMON for eight08e.2017071900_HMONOLD FCT 24hr domain=n
ugrdmwl m/s Min=-11.32 Max=24.05
ugrdmwl(-122.30,13.90)
17N
16.5N
16N
15.5N
15N
14.5N
14N
13.5N
13N
12.5N
12N
11.5N
11N
10.5N
10N
LAT
127W
126W
125W
124W
123W
122W
121W
120W
119W
LON
-30
-25
-20
-15
-10
-5
-2
2
5
10
15
20
25
30
32

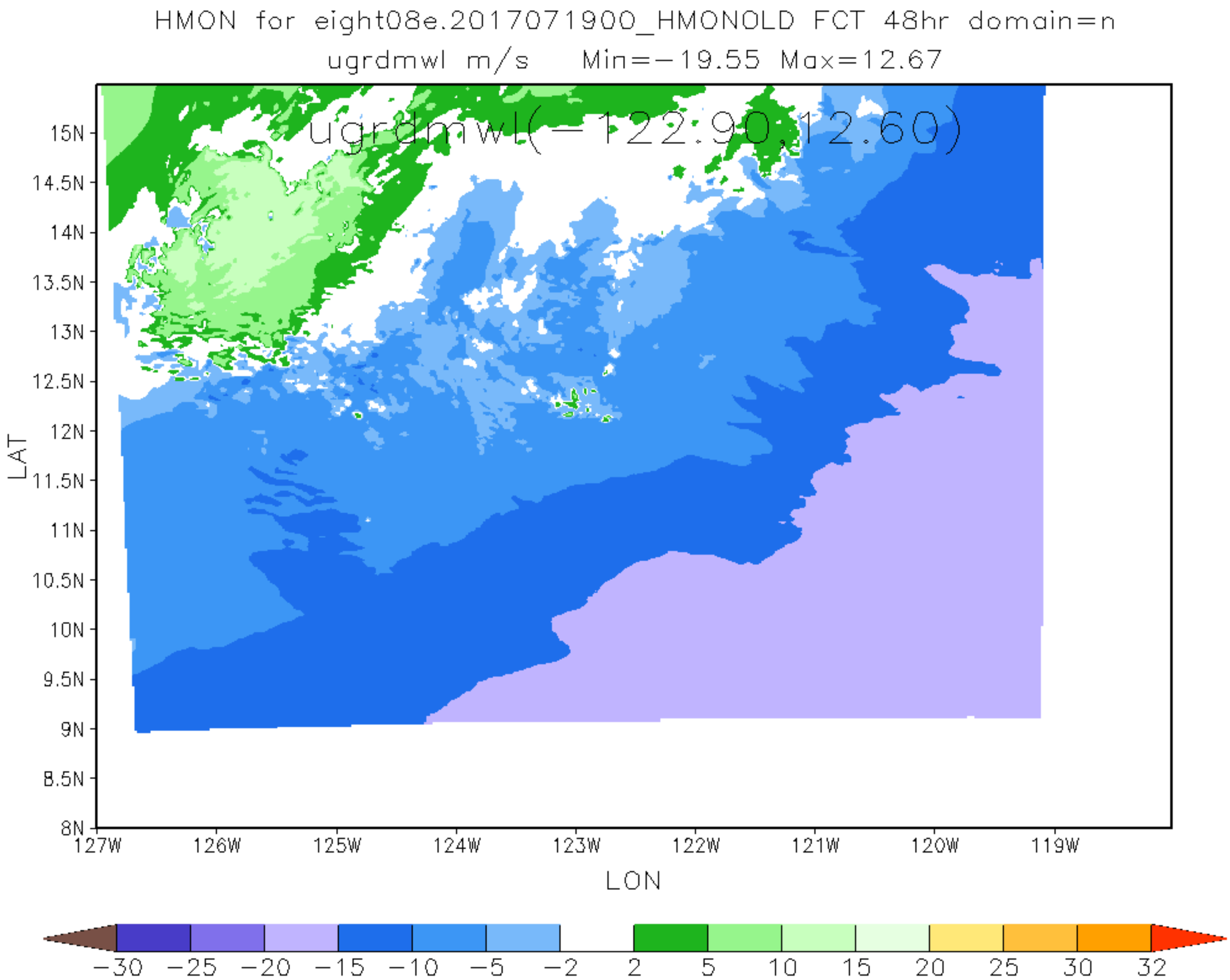
HMON for eight08e.2017071900_HMONOLD FCT 48hr domain=n
ugrdmwl m/s Min=−19.55 Max=12.67
ugrdmwl(−122.90,12.60)
15N
14.5N
14N
13.5N
13N
12.5N
12N
11.5N
11N
10.5N
10N
9.5N
9N
8.5N
8N
LAT
127W
126W
125W
124W
123W
122W
121W
120W
119W
LON
−30
−25
−20
−15
−10
−5
−2
2
5
10
15
20
25
30
32

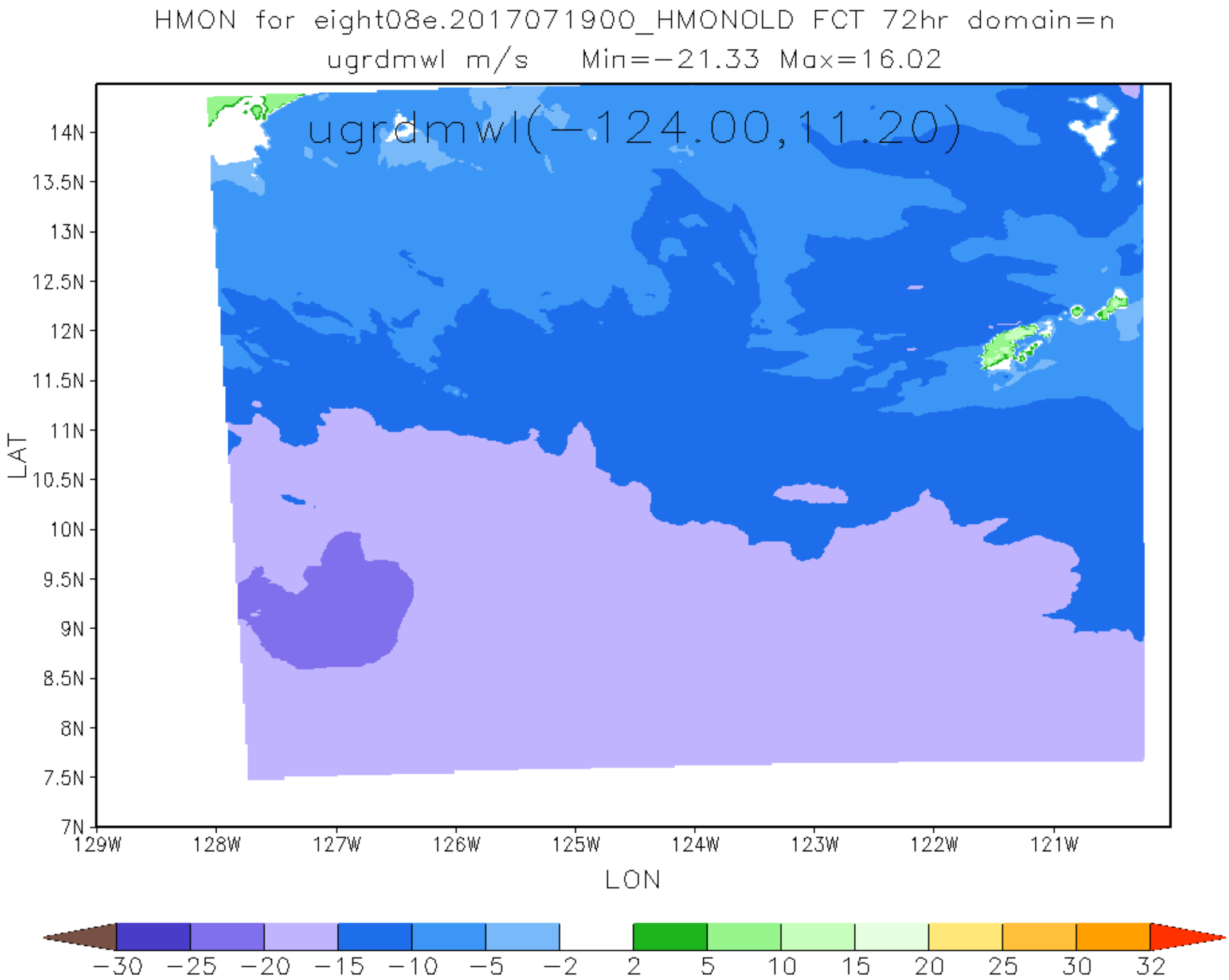
HMON for eight08e.2017071900_HMONOLD FCT 72hr domain=n
ugrdmwl m/s Min=-21.33 Max=16.02
ugrdmwl(-124.00,11.20)
14N
13.5N
13N
12.5N
12N
11.5N
11N
10.5N
10N
9.5N
9N
8.5N
8N
7.5N
7N
LAT
129W
128W
127W
126W
125W
124W
123W
122W
121W
LON
-30
-25
-20
-15
-10
-5
-2
2
5
10
15
20
25
30
32

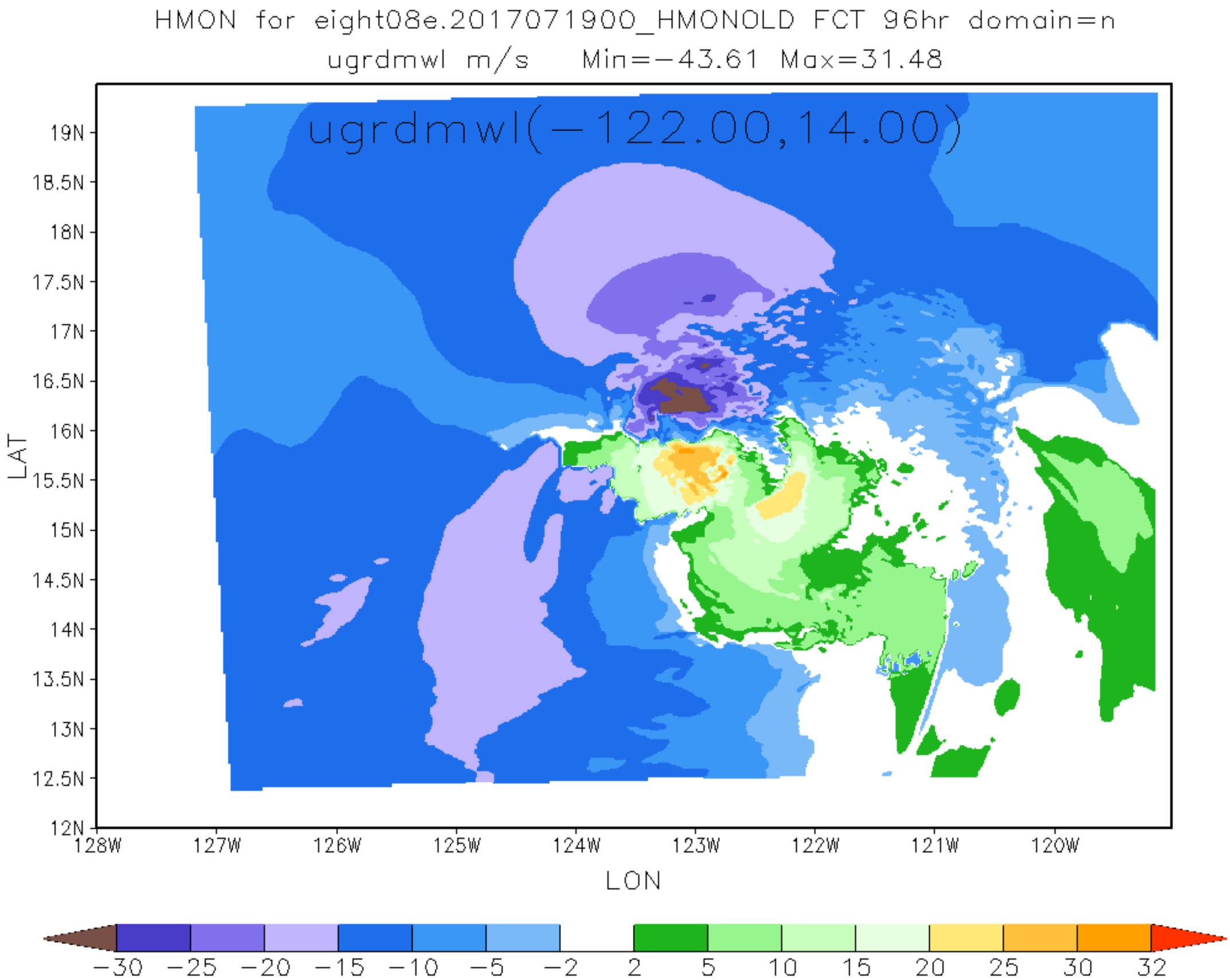
HMON for eight08e.2017071900_HMONOLD FCT 96hr domain=n
ugrdmwl m/s Min=-43.61 Max=31.48
ugrdmwl(-122.00,14.00)
19N
18.5N
18N
17.5N
17N
16.5N
16N
15.5N
15N
14.5N
14N
13.5N
13N
12.5N
12N
LAT
128W
127W
126W
125W
124W
123W
122W
121W
120W
LON
-30 -25 -20 -15 -10 -5 -2 2 5 10 15 20 25 30 32

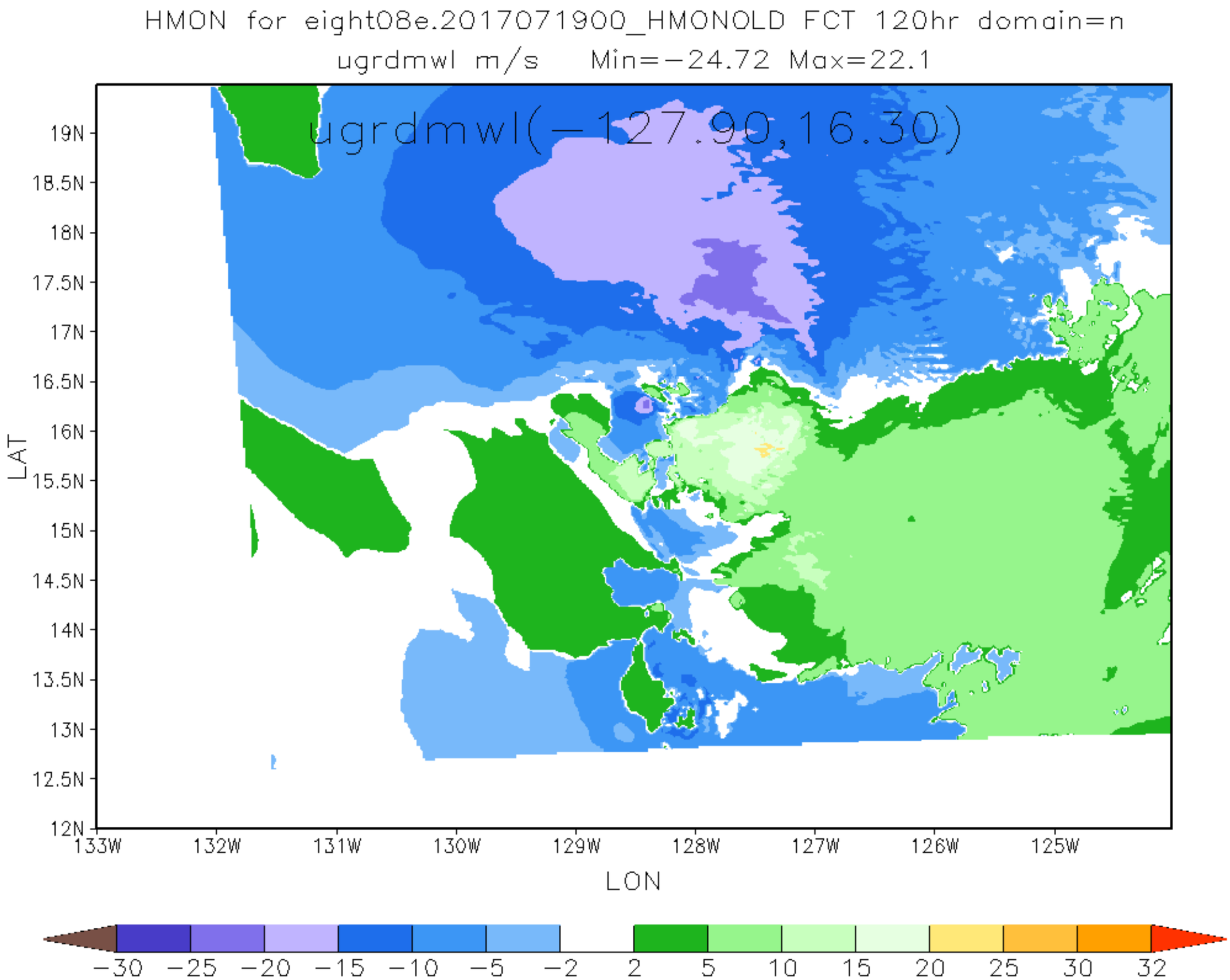
HMON for eight08e.2017071900_HMONOLD FCT 120hr domain=n
ugrdmwl m/s Min=−24.72 Max=22.1
ugrdmwl(−127.90,16.30)
19N
18.5N
18N
17.5N
17N
16.5N
16N
15.5N
15N
14.5N
14N
13.5N
13N
12.5N
12N
LAT
133W
132W
131W
130W
129W
128W
127W
126W
125W
LON
−30 −25 −20 −15 −10 −5 −2 2 5 10 15 20 25 30 32