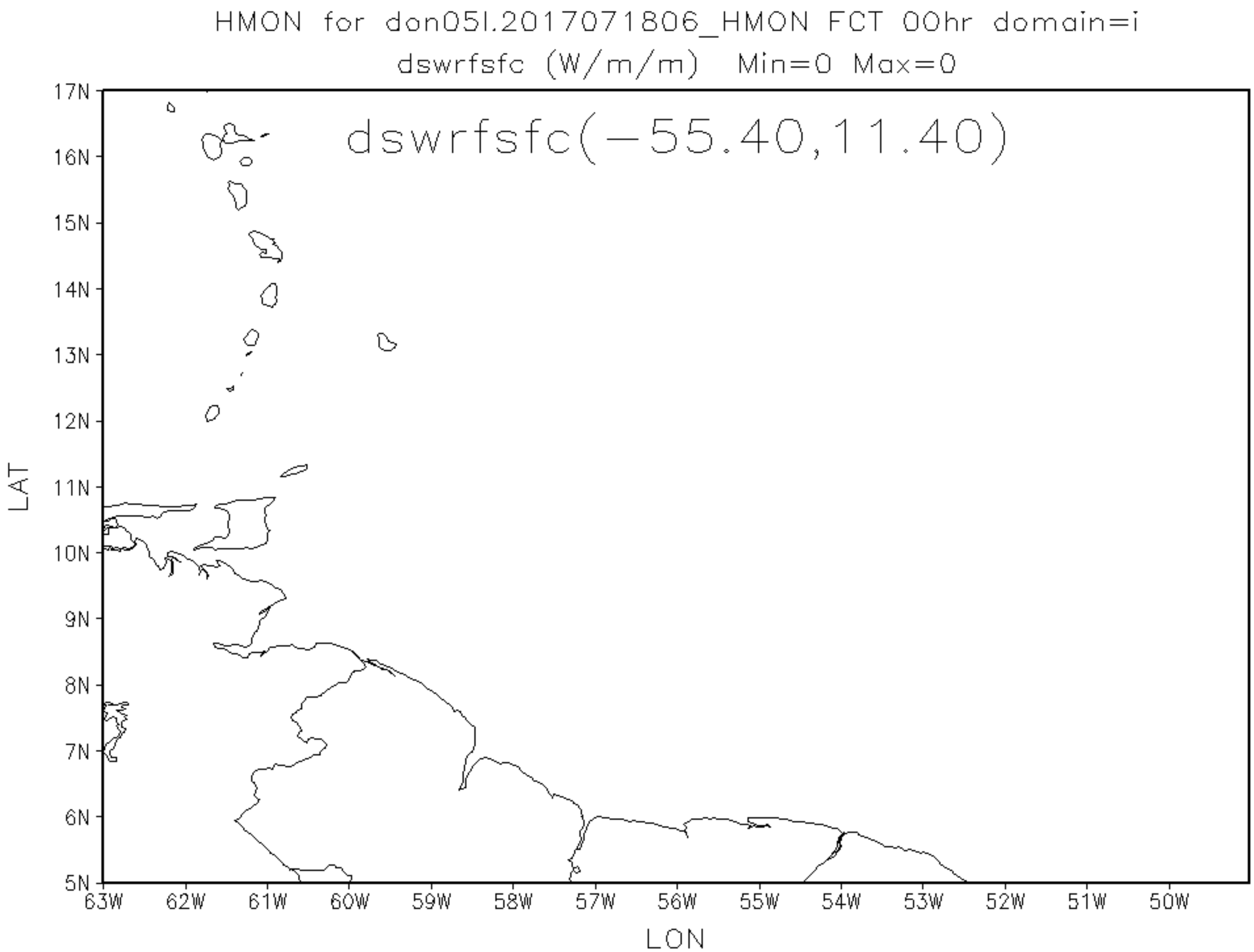
HMON for don05l.2017071806_HMON FCT 00hr domain=i
dswrfsfc (W/m/m) Min=0 Max=0
dswrfsfc(-55.40,11.40)
17N
16N
15N
14N
13N
12N
11N
10N
9N
8N
7N
6N
5N
LAT
63W
62W
61W
60W
59W
58W
57W
56W
55W
54W
53W
52W
51W
50W
LON

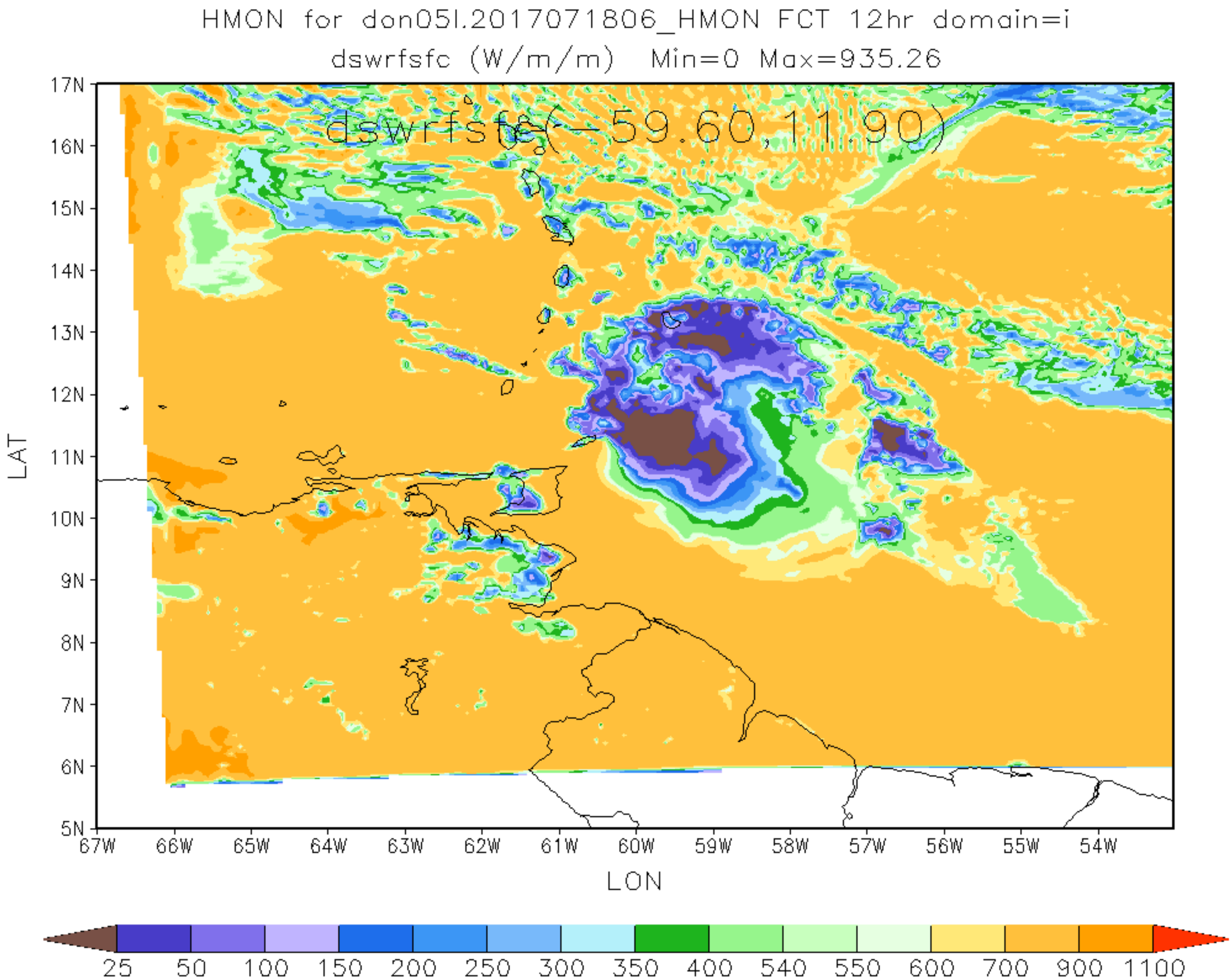
HMON for don05l.2017071806_HMON FCT 12hr domain=i
dswrfsfc (W/m/m) Min=0 Max=935.26
dswrfsfc(-59.60,11.90)
17N
16N
15N
14N
13N
12N
11N
10N
9N
8N
7N
6N
5N
LAT
67W
66W
65W
64W
63W
62W
61W
60W
59W
58W
57W
56W
55W
54W
LON
25
50
100
150
200
250
300
350
400
540
550
600
700
900
1100

HMON for don05l.2017071806_HMON FCT 24hr domain=i
dswrfsfc (W/m/m) Min=0 Max=0

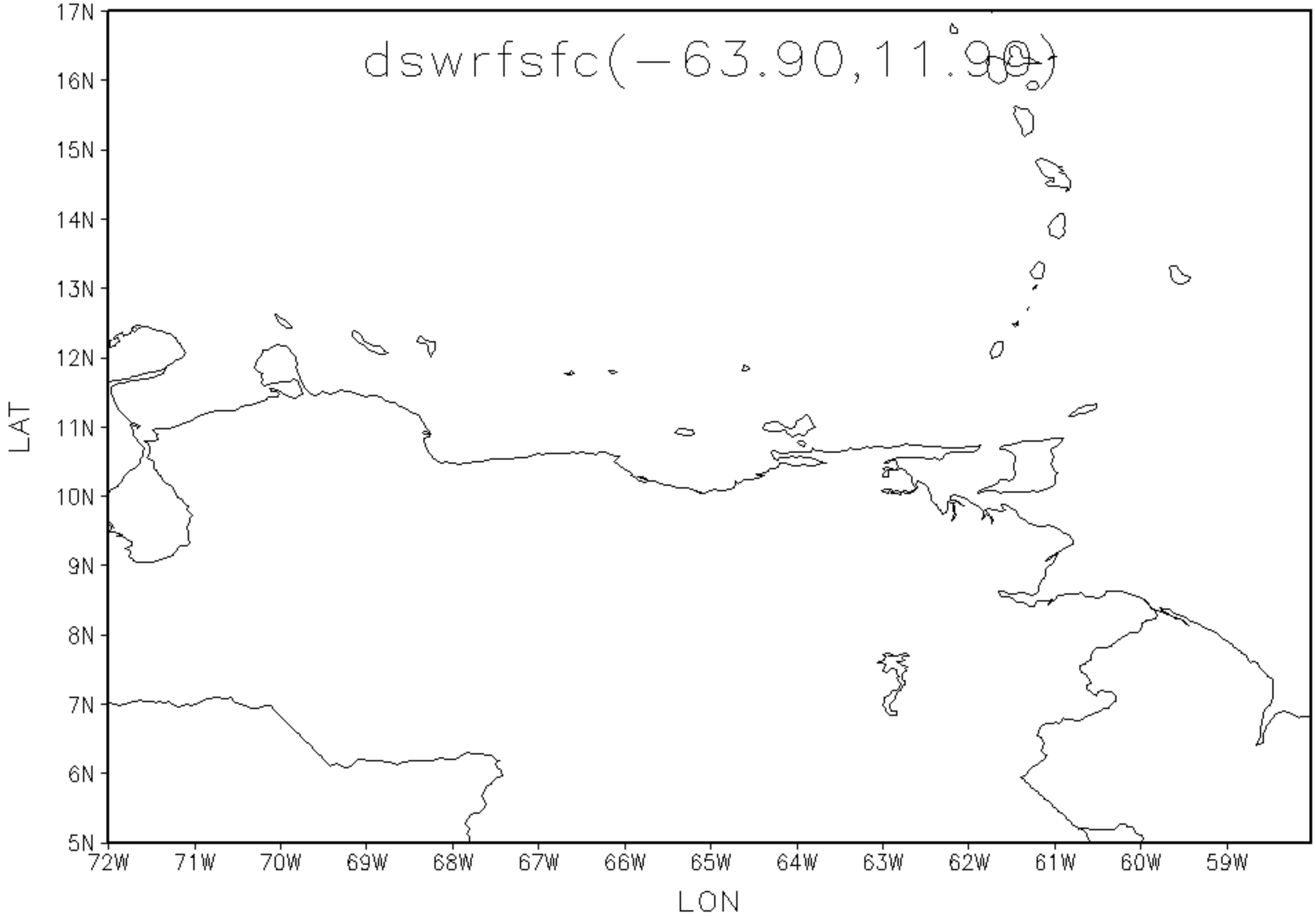

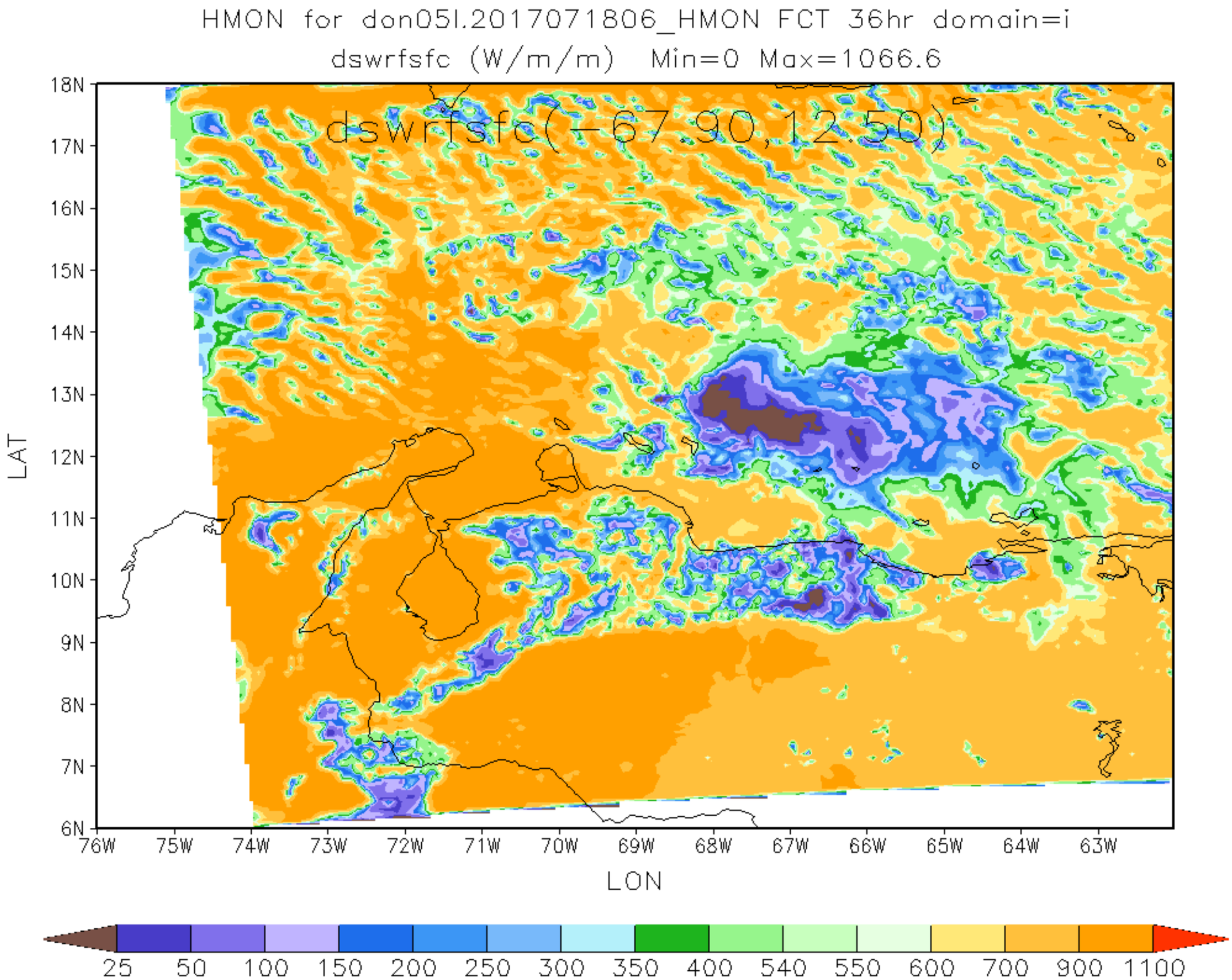
HMON for don05l.2017071806_HMON FCT 36hr domain=i
dswrfsfc (W/m/m) Min=0 Max=1066.6
dswrfsfc(-67.90,12.50)
18N
17N
16N
15N
14N
13N
12N
11N
10N
9N
8N
7N
6N
LAT
76W
75W
74W
73W
72W
71W
70W
69W
68W
67W
66W
65W
64W
63W
LON
25
50
100
150
200
250
300
350
400
540
550
600
700
900
1100

HMON for don05l.2017071806_HMON FCT 48hr domain=i
dswrfsfc (W/m/m) Min=0 Max=0

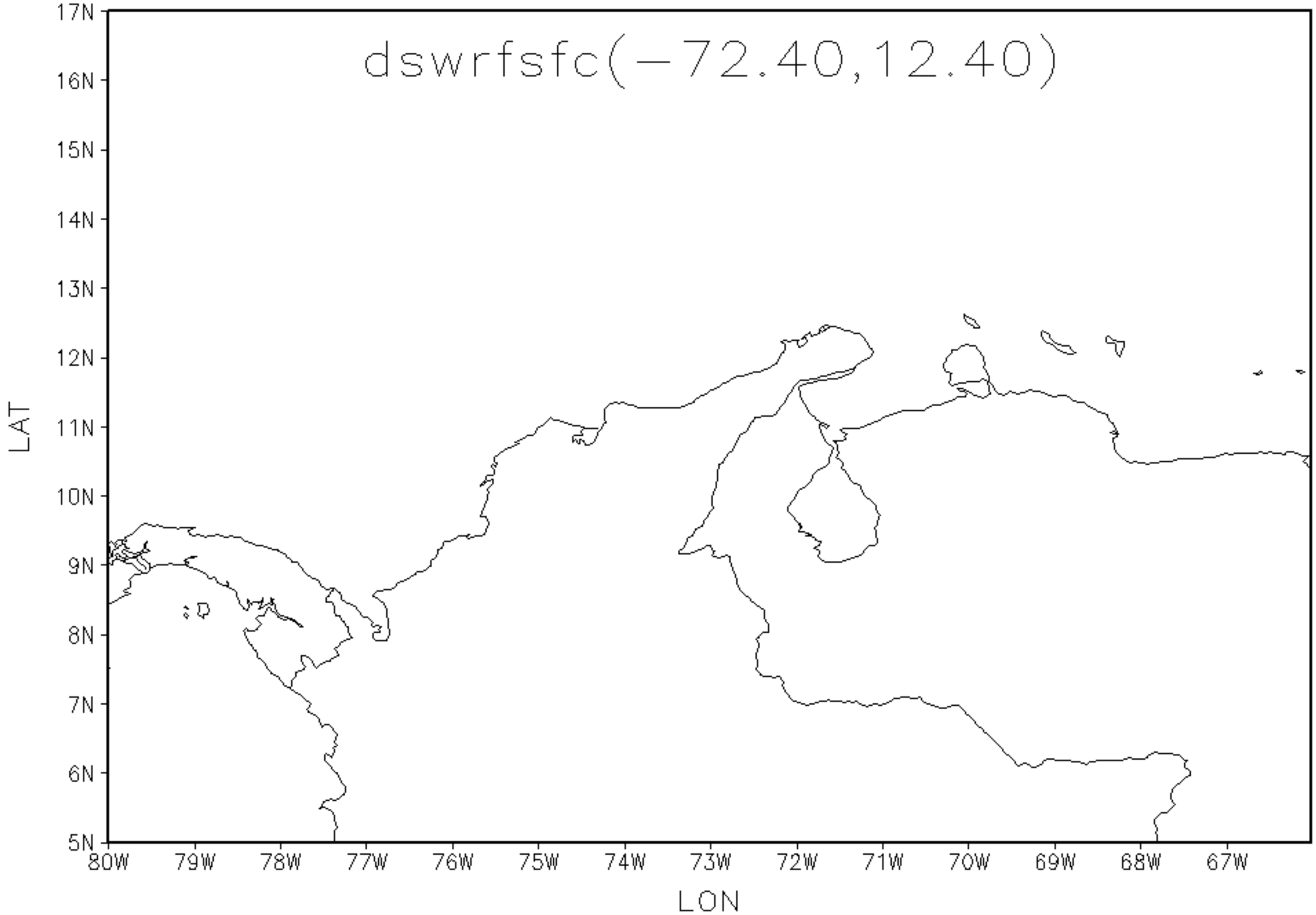

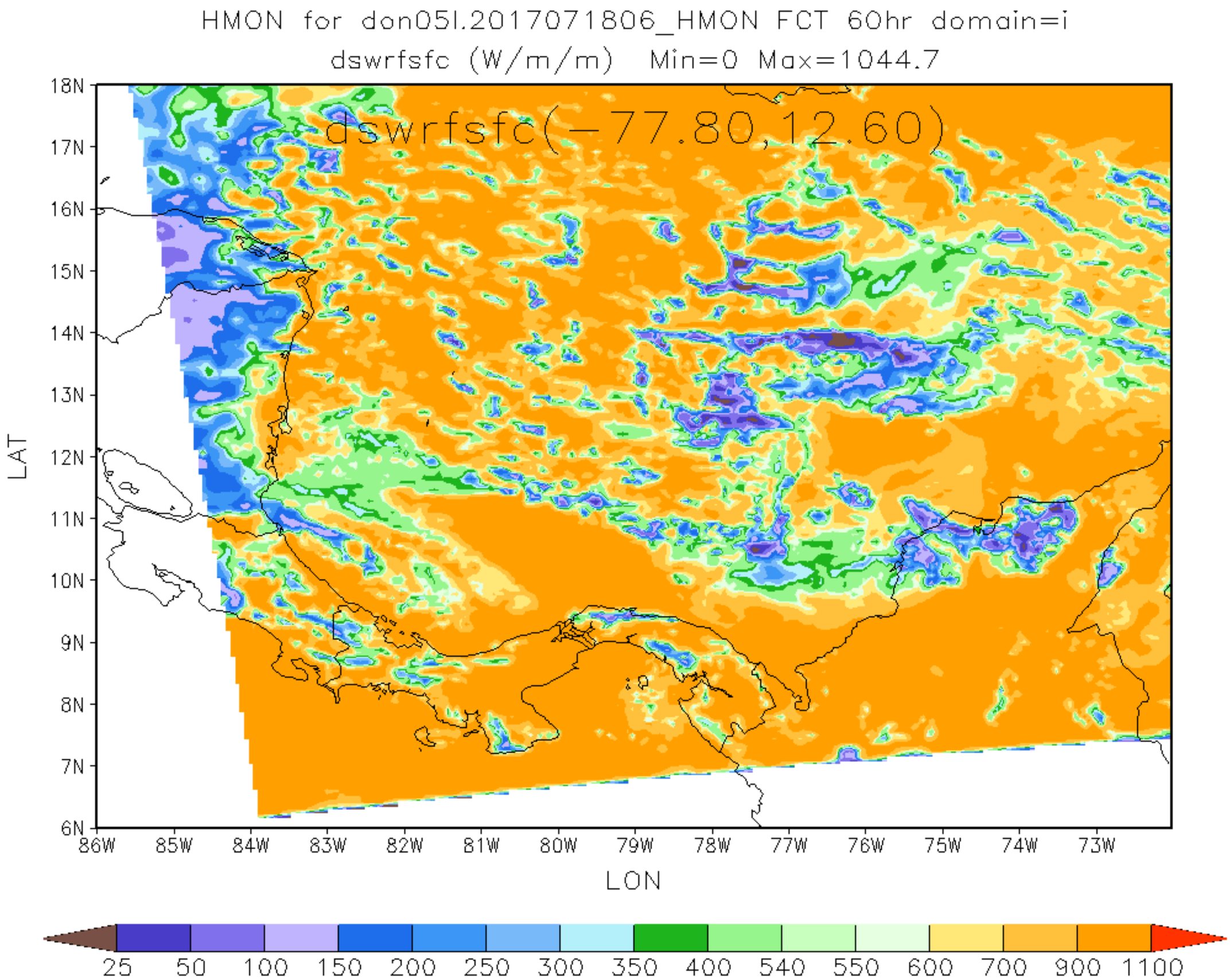
HMON for don05l.2017071806_HMON FCT 60hr domain=i
dswrfsfc (W/m/m) Min=0 Max=1044.7
dswrfsfc(-77.80,12.60)
18N
17N
16N
15N
14N
13N
12N
11N
10N
9N
8N
7N
6N
LAT
86W
85W
84W
83W
82W
81W
80W
79W
78W
77W
76W
75W
74W
73W
LON
25
50
100
150
200
250
300
350
400
540
550
600
700
900
1100

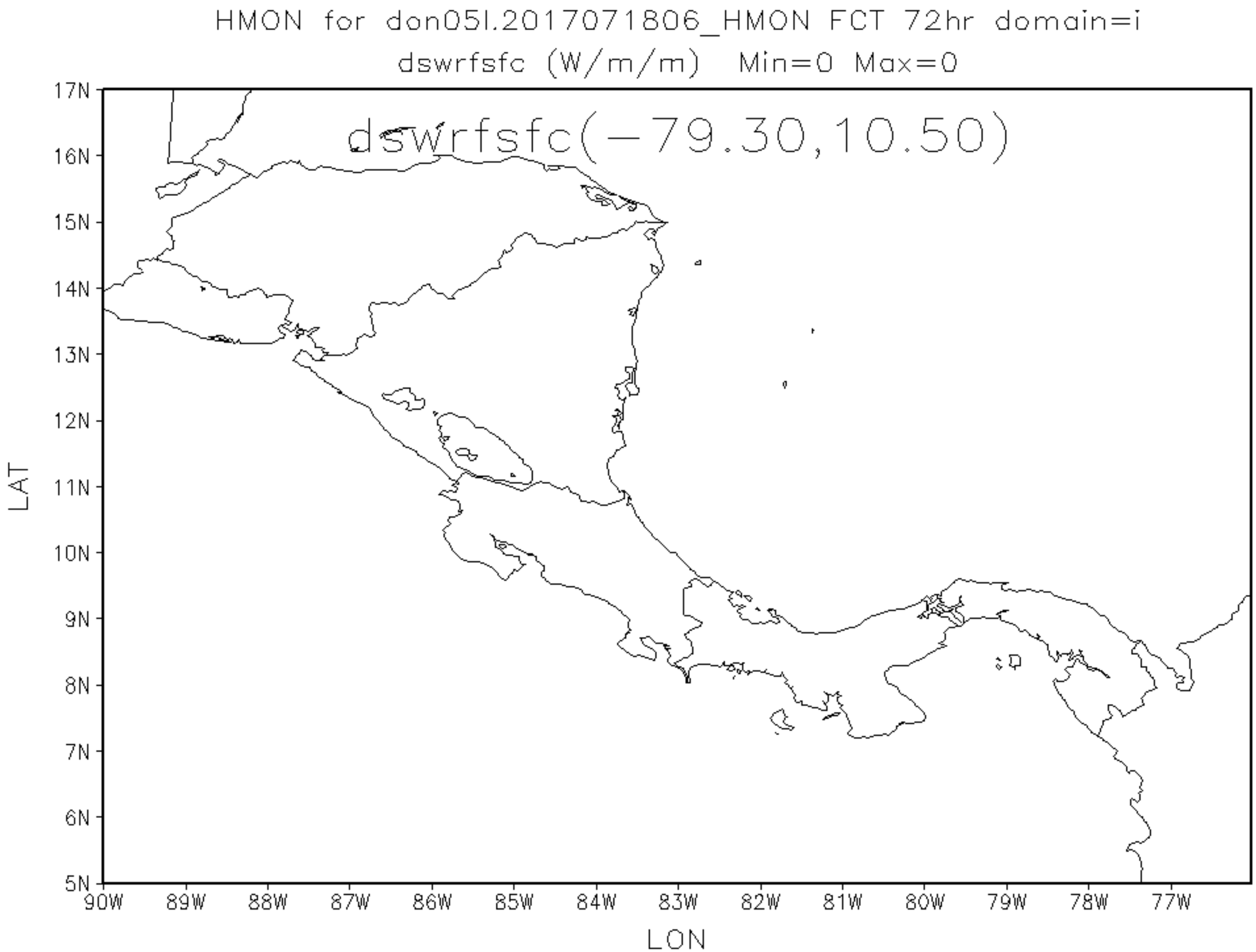
HMON for don05l.2017071806_HMON FCT 72hr domain=i
dswrfsfc (W/m/m) Min=0 Max=0
dswrfsfc(-79.30,10.50)
17N
16N
15N
14N
13N
12N
11N
10N
9N
8N
7N
6N
5N
LAT
90W
89W
88W
87W
86W
85W
84W
83W
82W
81W
80W
79W
78W
77W
LON

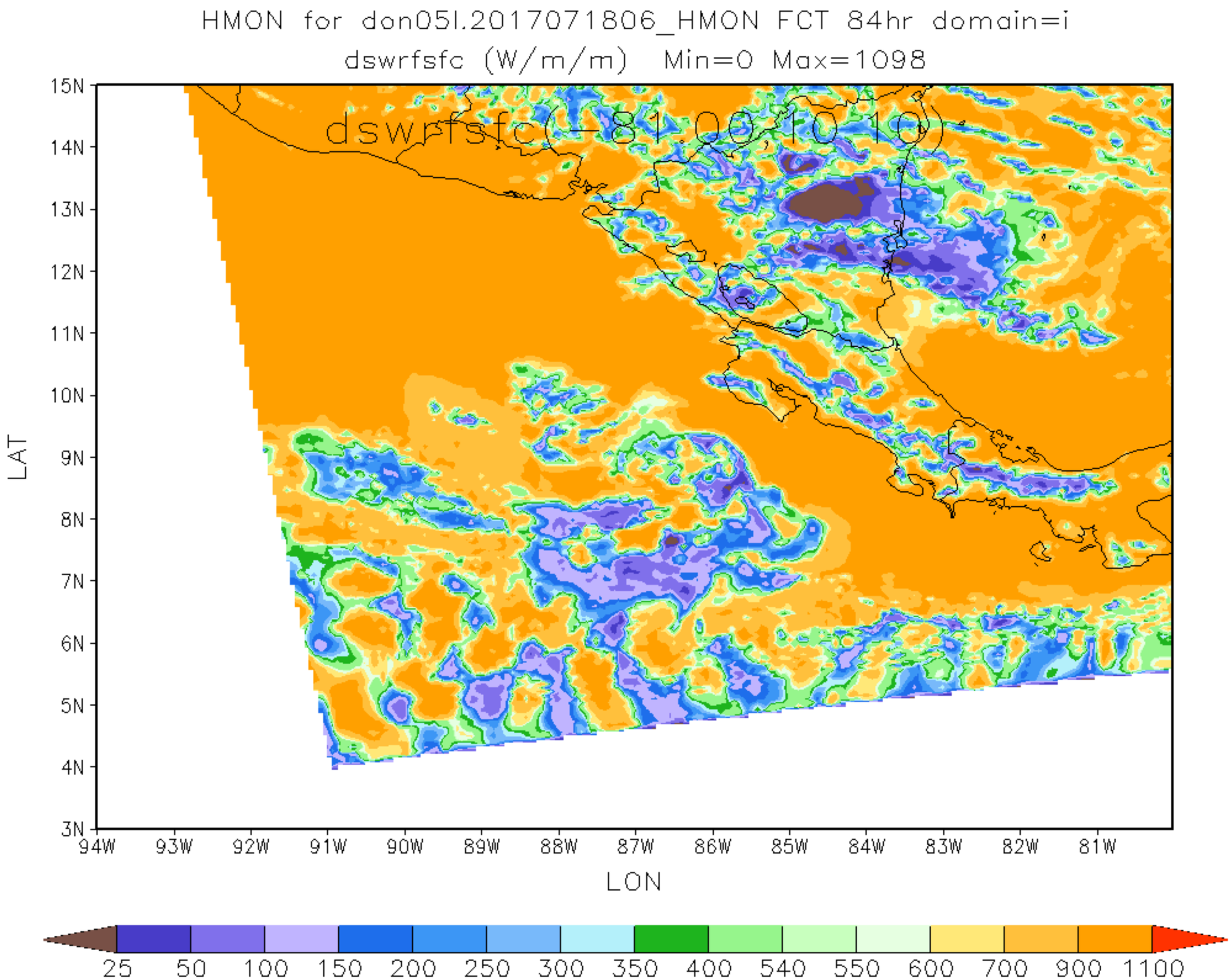
HMON for don05l.2017071806_HMON FCT 84hr domain=i
dswrfsfc (W/m/m) Min=0 Max=1098
dswrfsfc(-81.00,10.10)
15N
14N
13N
12N
11N
10N
9N
8N
7N
6N
5N
4N
3N
LAT
94W
93W
92W
91W
90W
89W
88W
87W
86W
85W
84W
83W
82W
81W
LON
25
50
100
150
200
250
300
350
400
540
550
600
700
900
1100

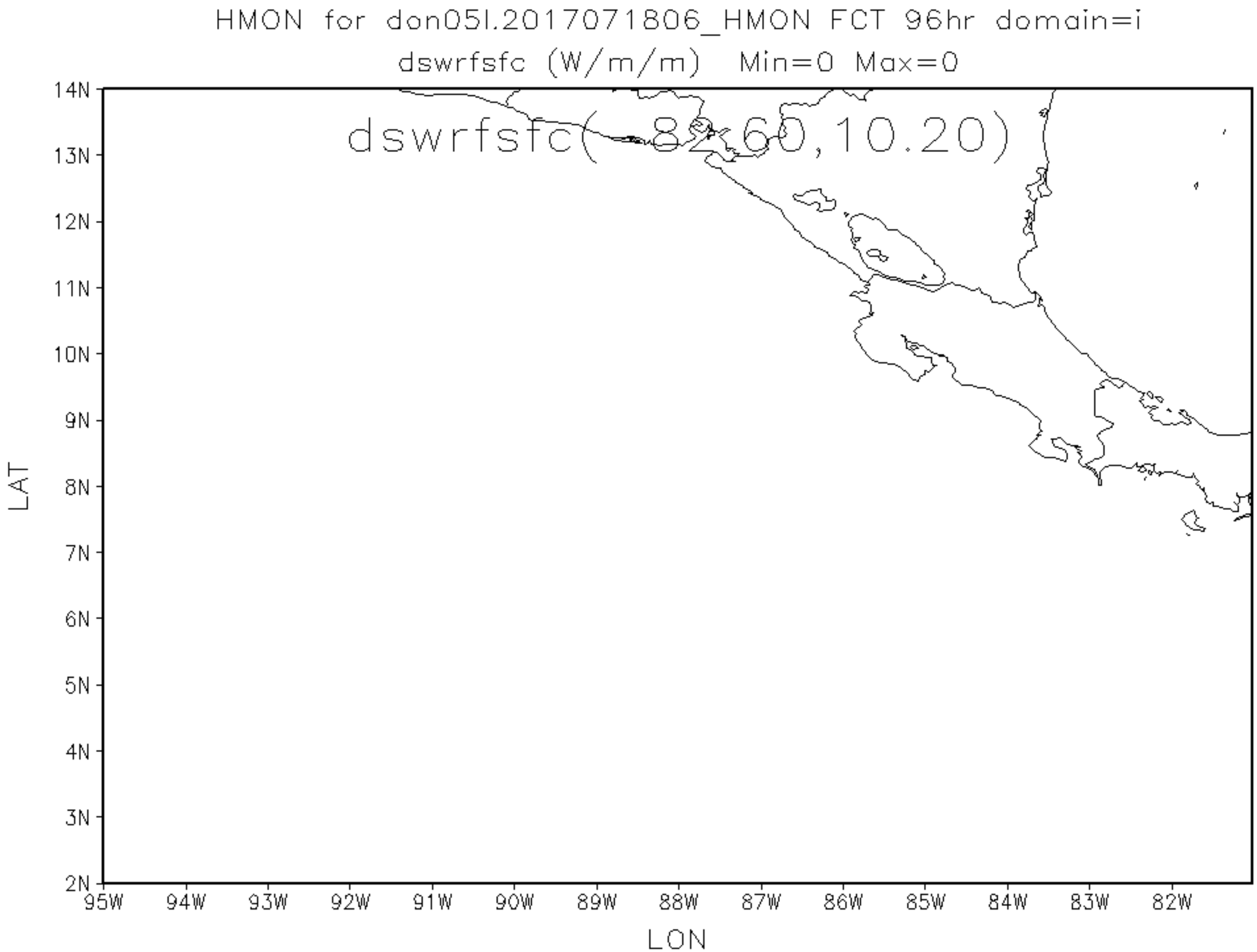
HMON for don05l.2017071806_HMON FCT 96hr domain=i
dswrfsfc (W/m/m) Min=0 Max=0
dswrfsfc(-82.60,10.20)
14N
13N
12N
11N
10N
9N
8N
7N
6N
5N
4N
3N
2N
LAT
95W
94W
93W
92W
91W
90W
89W
88W
87W
86W
85W
84W
83W
82W
LON

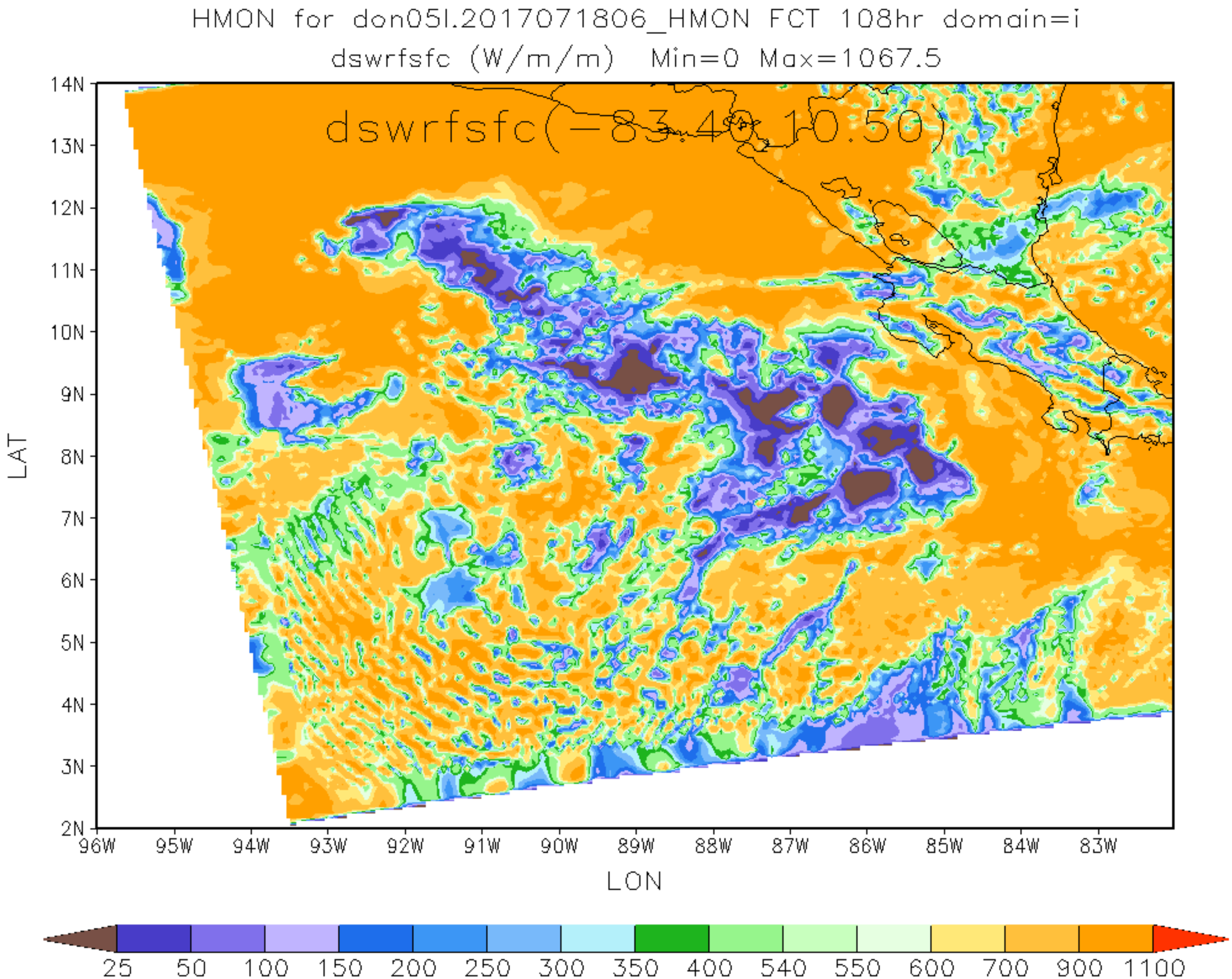
HMON for don05l.2017071806_HMON FCT 108hr domain=i
dswrfsfc (W/m/m) Min=0 Max=1067.5
dswrfsfc(-83.40,10.50)
14N
13N
12N
11N
10N
9N
8N
7N
6N
5N
4N
3N
2N
LAT
96W
95W
94W
93W
92W
91W
90W
89W
88W
87W
86W
85W
84W
83W
LON
25
50
100
150
200
250
300
350
400
540
550
600
700
900
1100

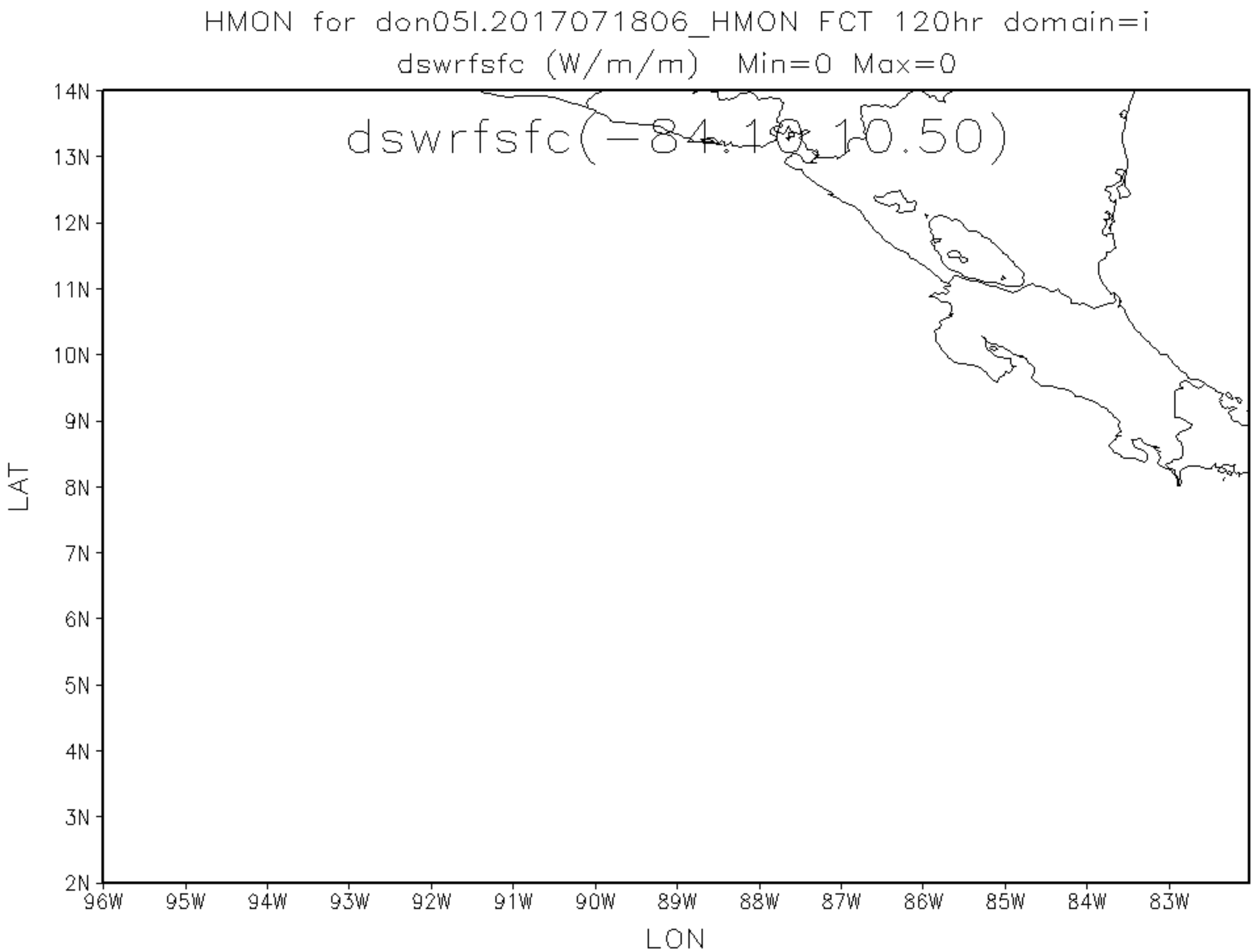
HMON for don05l.2017071806_HMON FCT 120hr domain=i
dswrfsfc (W/m/m) Min=0 Max=0
dswrfsfc(-84.10,10.50)
14N
13N
12N
11N
10N
9N
8N
7N
6N
5N
4N
3N
2N
LAT
96W
95W
94W
93W
92W
91W
90W
89W
88W
87W
86W
85W
84W
83W
LON