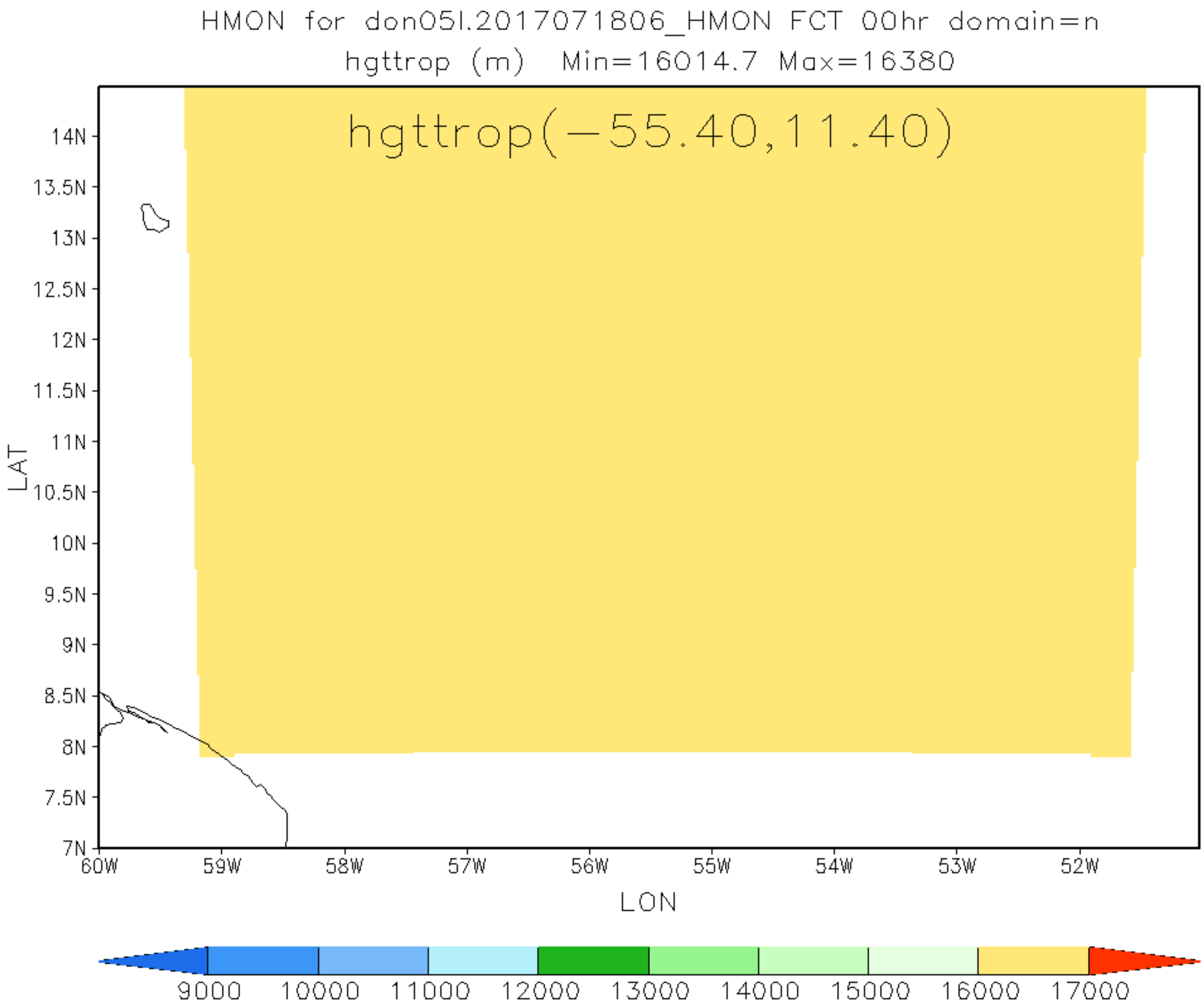
HMON for don05l.2017071806_HMON FCT 00hr domain=n
hgttrop (m) Min=16014.7 Max=16380
hgttrop(-55.40,11.40)
14N
13.5N
13N
12.5N
12N
11.5N
11N
10.5N
10N
9.5N
9N
8.5N
8N
7.5N
7N
LAT
60W
59W
58W
57W
56W
55W
54W
53W
52W
LON
9000
10000
11000
12000
13000
14000
15000
16000
17000

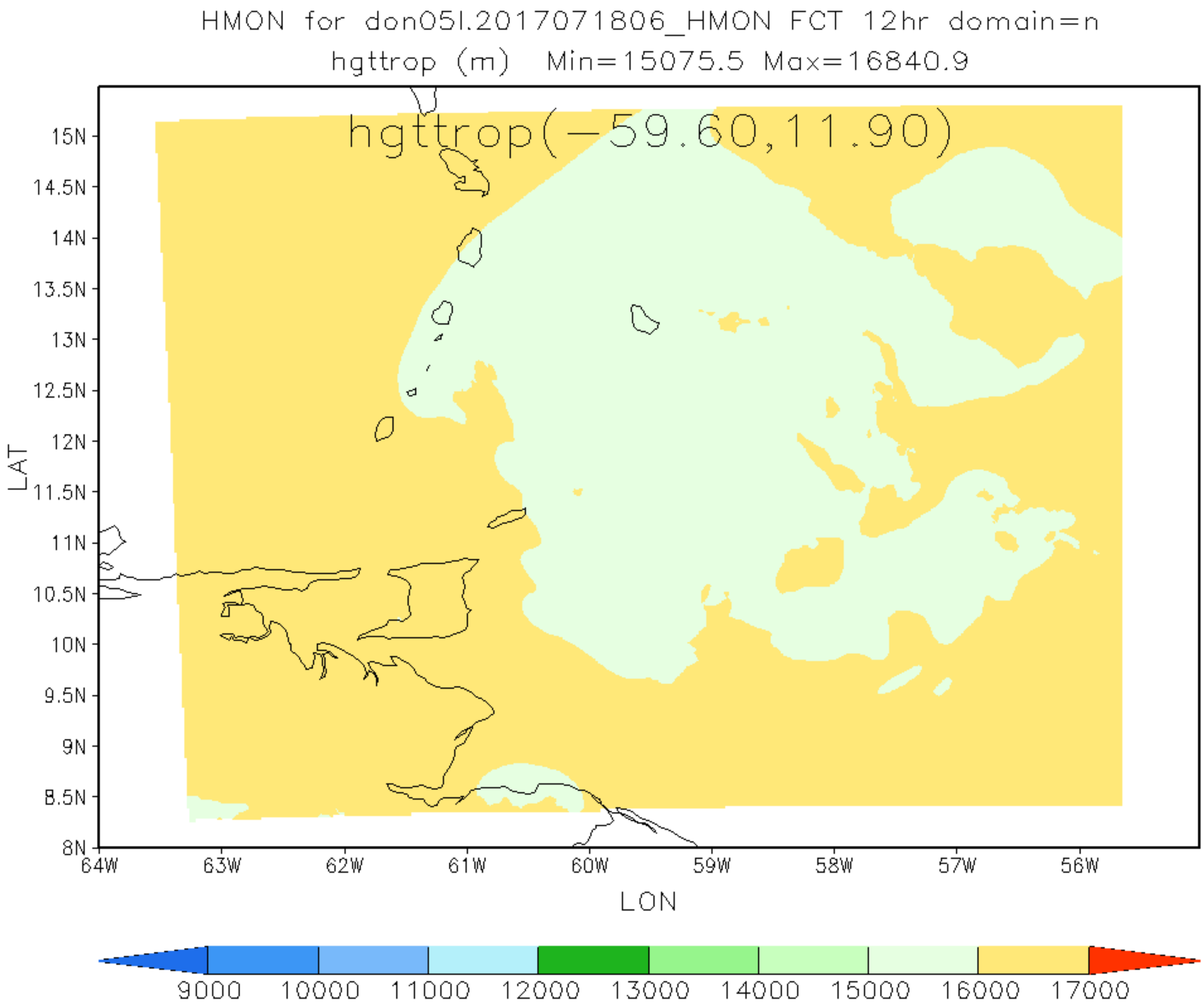
HMON for don05l.2017071806_HMON FCT 12hr domain=n
hgttrop (m) Min=15075.5 Max=16840.9
hgttrop(-59.60,11.90)
15N
14.5N
14N
13.5N
13N
12.5N
12N
11.5N
11N
10.5N
10N
9.5N
9N
8.5N
8N
LAT
64W
63W
62W
61W
60W
59W
58W
57W
56W
LON
9000
10000
11000
12000
13000
14000
15000
16000
17000

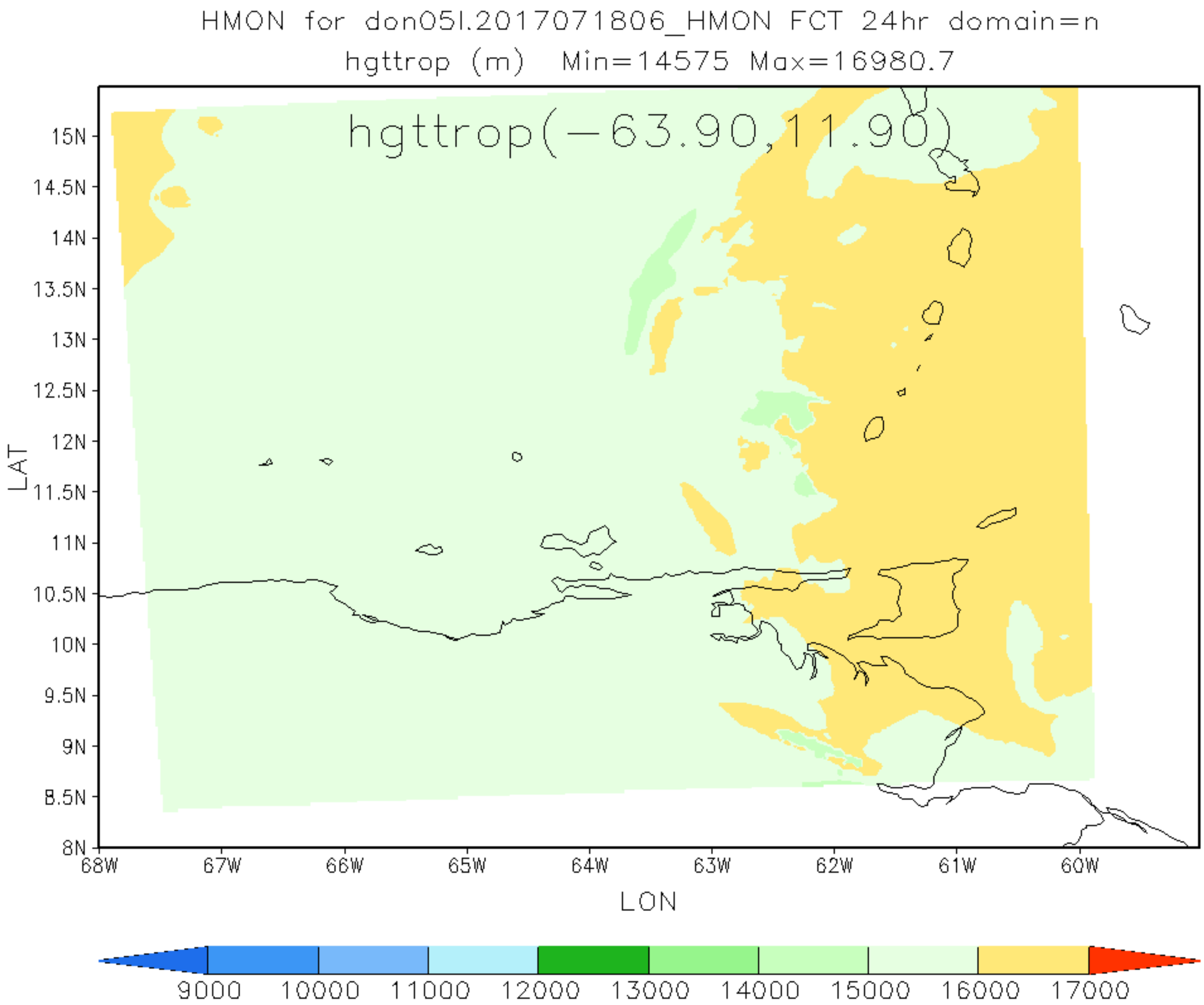
HMON for don05l.2017071806_HMON FCT 24hr domain=n
hgttrop (m) Min=14575 Max=16980.7
hgttrop(-63.90,11.90)
15N
14.5N
14N
13.5N
13N
12.5N
12N
11.5N
11N
10.5N
10N
9.5N
9N
8.5N
8N
LAT
68W
67W
66W
65W
64W
63W
62W
61W
60W
LON
9000
10000
11000
12000
13000
14000
15000
16000
17000

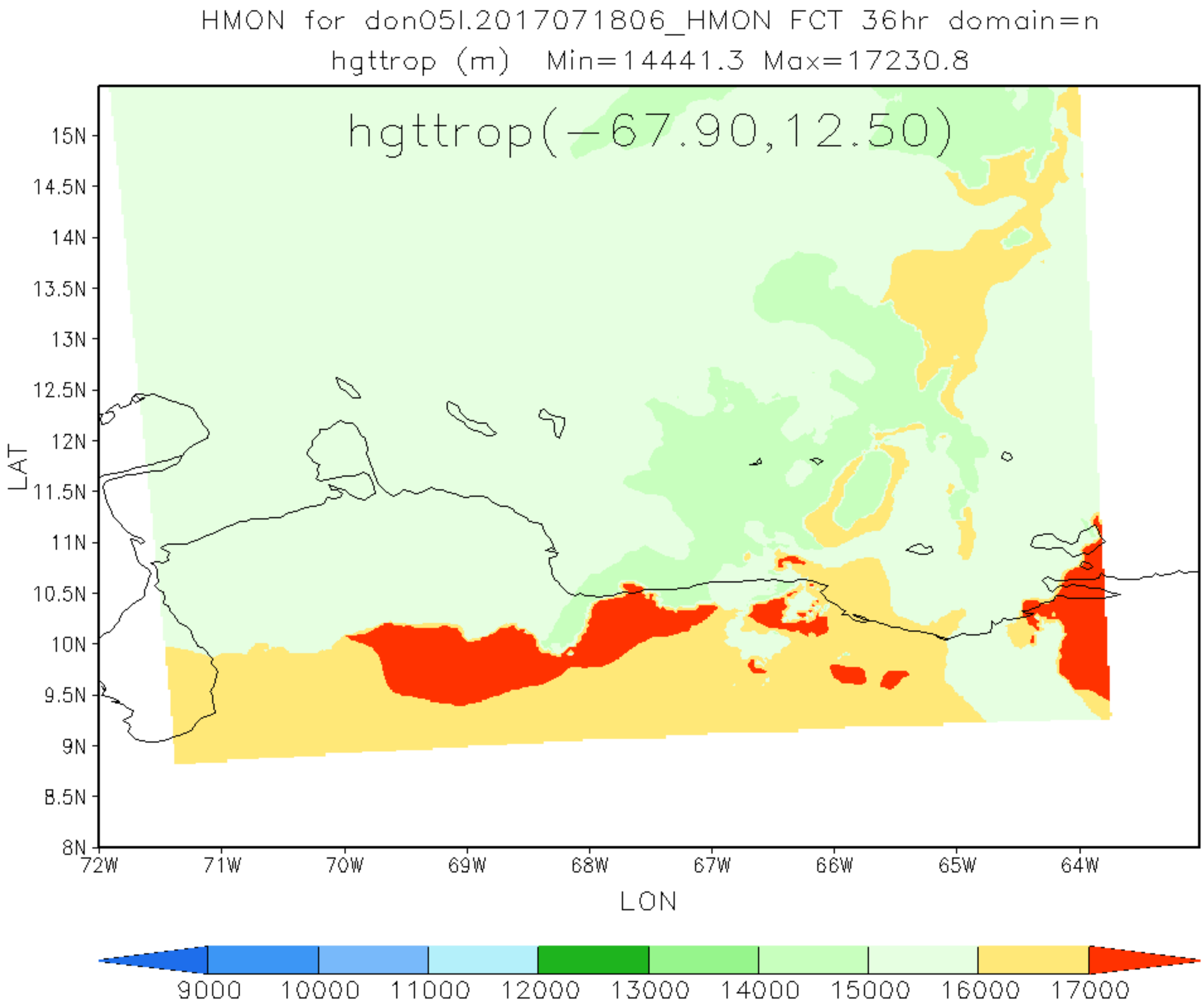
HMON for don05l.2017071806_HMON FCT 36hr domain=n
hgttrop (m) Min=14441.3 Max=17230.8
hgttrop(−67.90,12.50)
15N
14.5N
14N
13.5N
13N
12.5N
12N
11.5N
11N
10.5N
10N
9.5N
9N
8.5N
8N
LAT
72W
71W
70W
69W
68W
67W
66W
65W
64W
LON
9000
10000
11000
12000
13000
14000
15000
16000
17000

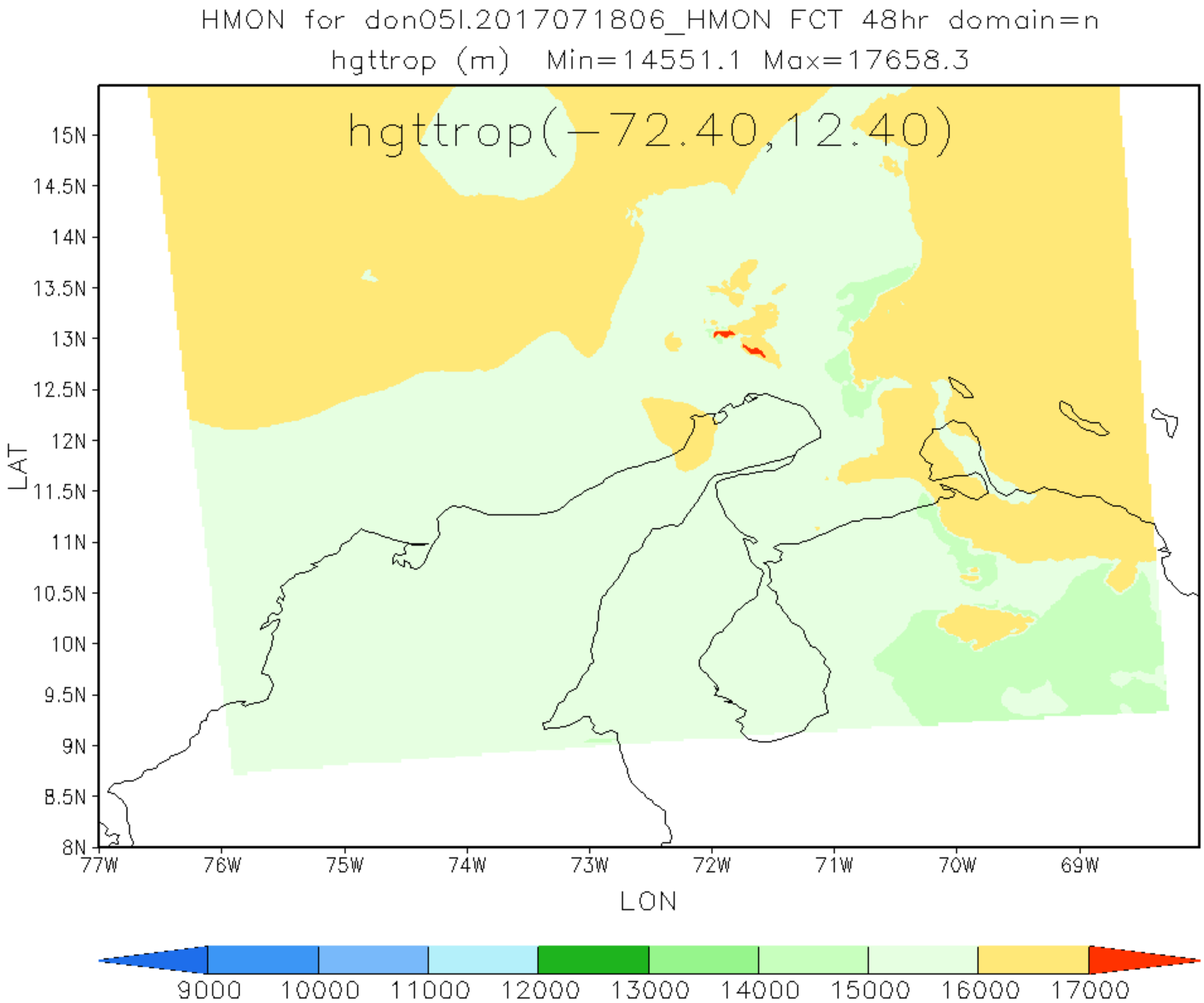
HMON for don05l.2017071806_HMON FCT 48hr domain=n
hgttrop (m) Min=14551.1 Max=17658.3
hgttrop(-72.40,12.40)
15N
14.5N
14N
13.5N
13N
12.5N
12N
11.5N
11N
10.5N
10N
9.5N
9N
8.5N
8N
LAT
77W
76W
75W
74W
73W
72W
71W
70W
69W
LON
9000
10000
11000
12000
13000
14000
15000
16000
17000

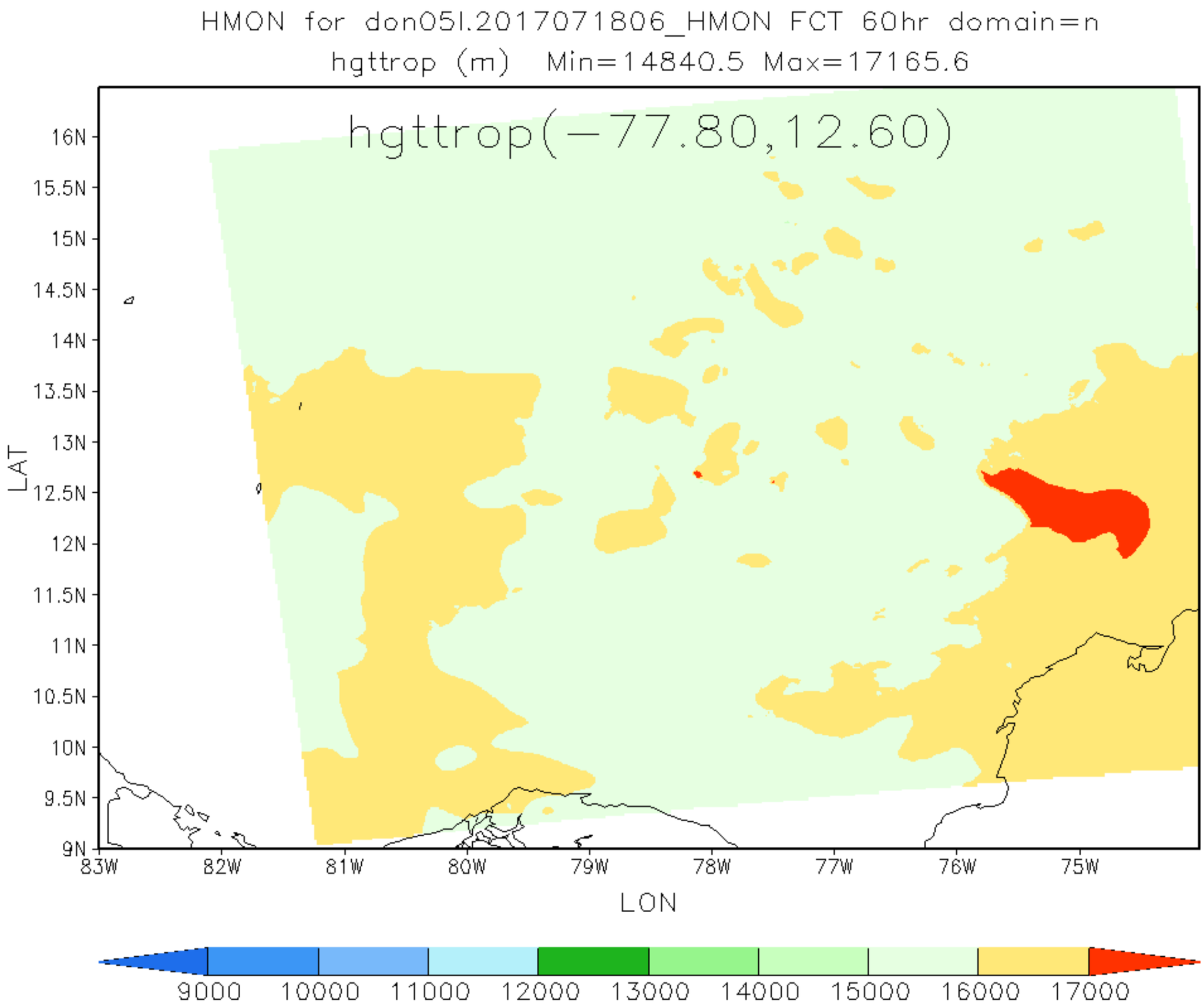
HMON for don05l.2017071806_HMON FCT 60hr domain=n
hgttrop (m) Min=14840.5 Max=17165.6
hgttrop(-77.80,12.60)
16N
15.5N
15N
14.5N
14N
13.5N
13N
12.5N
12N
11.5N
11N
10.5N
10N
9.5N
9N
LAT
83W
82W
81W
80W
79W
78W
77W
76W
75W
LON
9000
10000
11000
12000
13000
14000
15000
16000
17000

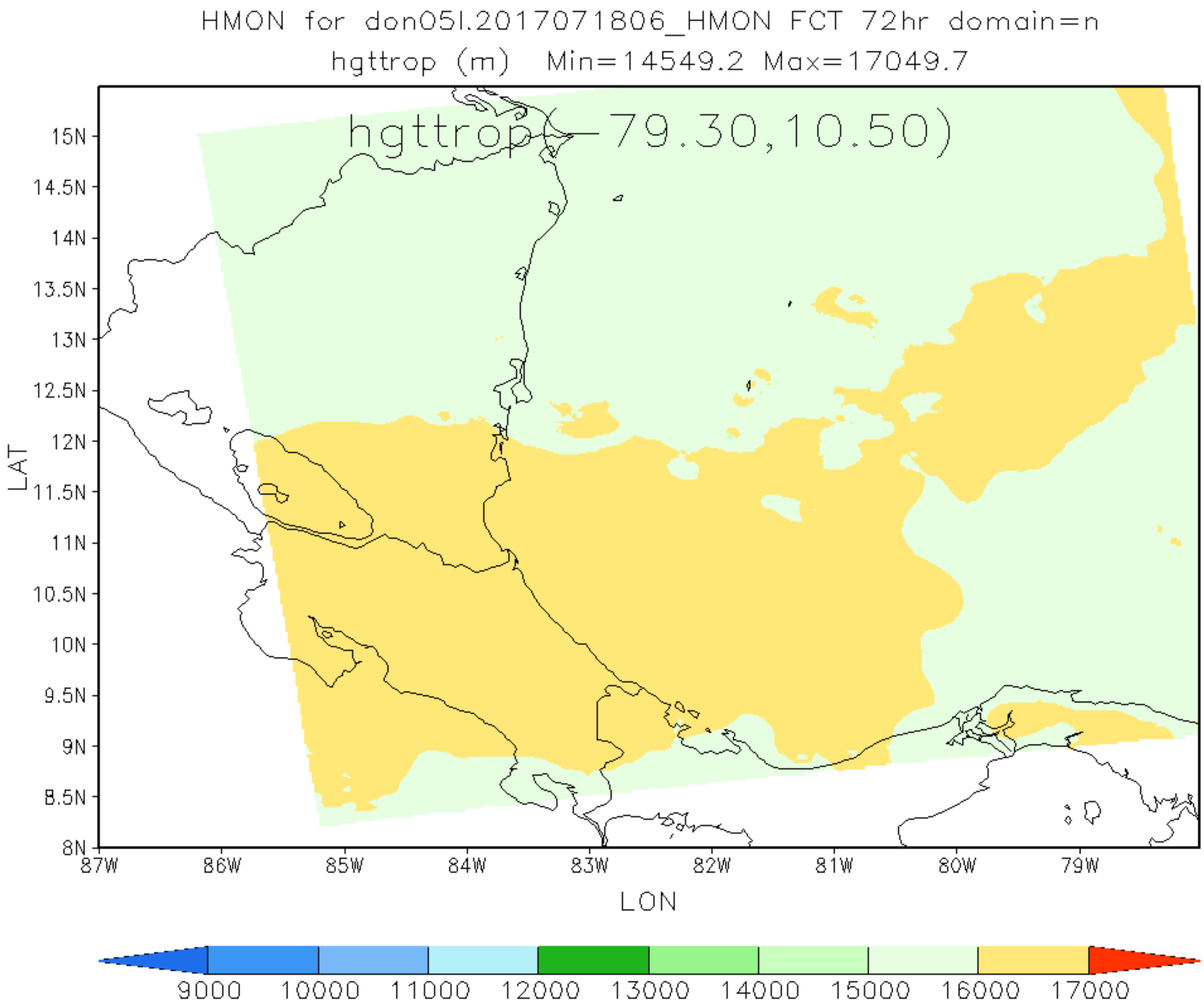
HMON for don05l.2017071806_HMON FCT 72hr domain=n
hgttrop (m) Min=14549.2 Max=17049.7
hgttrop(-79.30,10.50)
15N
14.5N
14N
13.5N
13N
12.5N
12N
11.5N
11N
10.5N
10N
9.5N
9N
8.5N
8N
LAT
87W
86W
85W
84W
83W
82W
81W
80W
79W
LON
9000
10000
11000
12000
13000
14000
15000
16000
17000

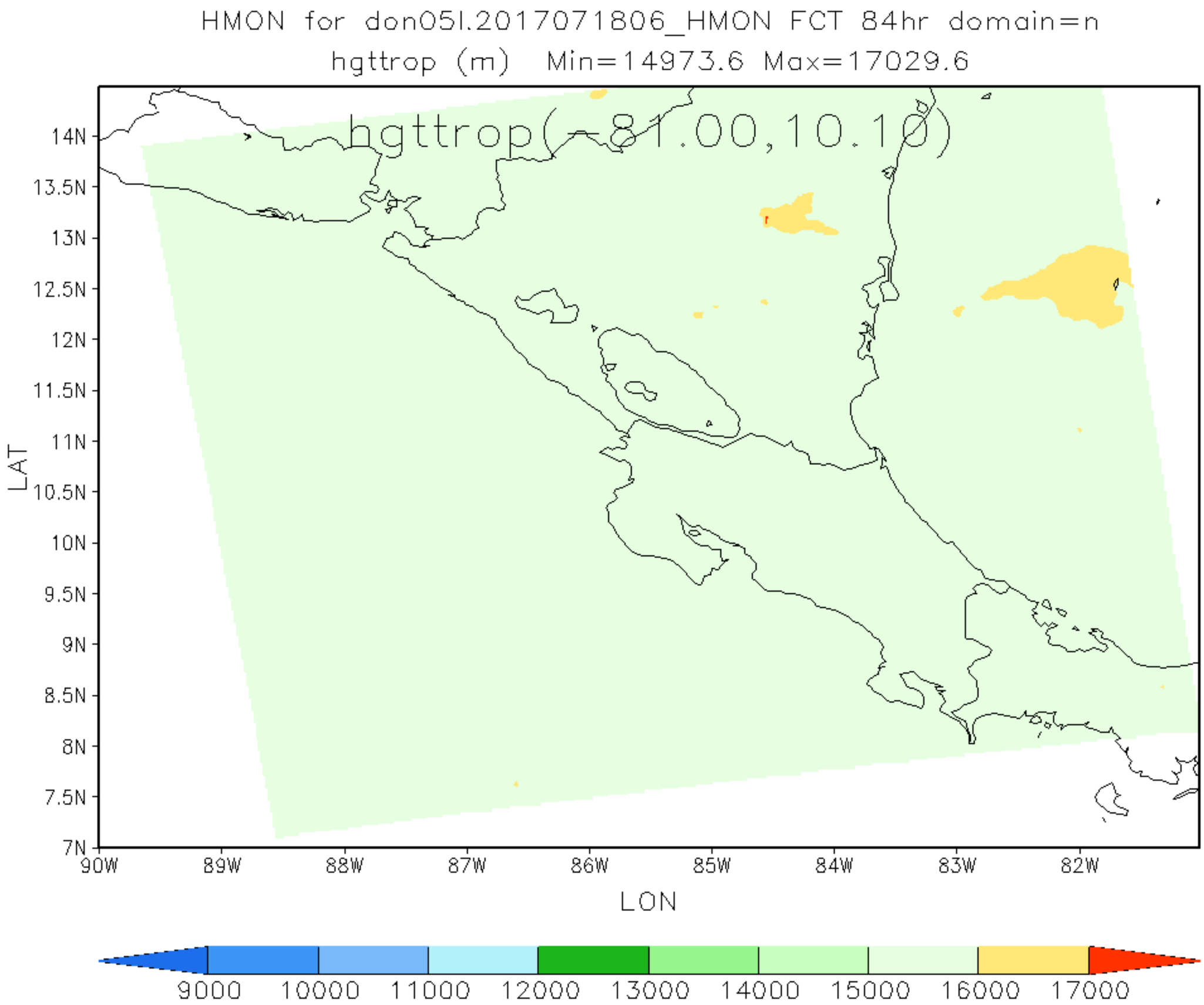
HMON for don05l.2017071806_HMON FCT 84hr domain=n
hgttrop (m) Min=14973.6 Max=17029.6
hgttrop(-81.00,10.10)
14N
13.5N
13N
12.5N
12N
11.5N
11N
10.5N
10N
9.5N
9N
8.5N
8N
7.5N
7N
LAT
90W
89W
88W
87W
86W
85W
84W
83W
82W
LON
9000
10000
11000
12000
13000
14000
15000
16000
17000

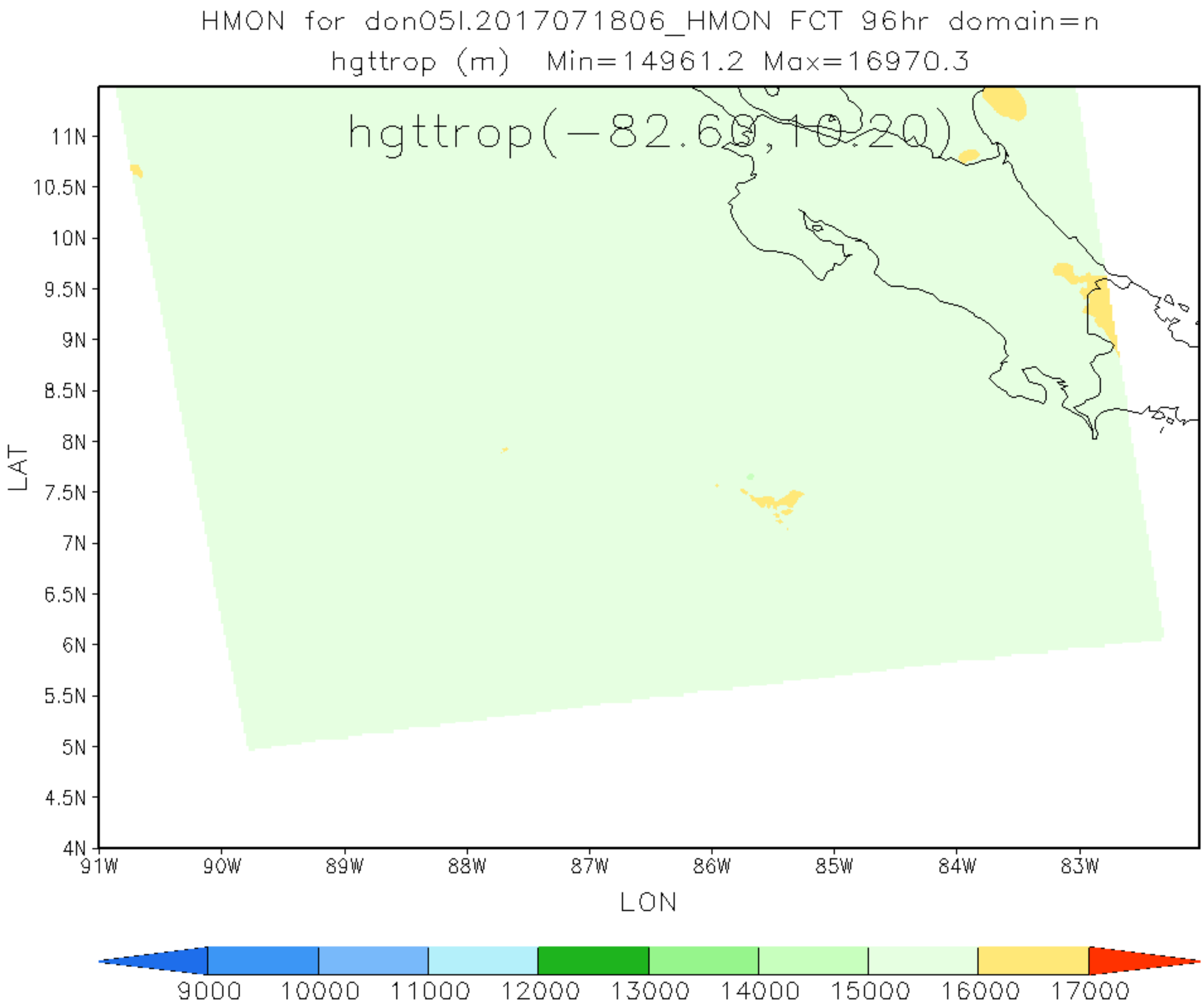
HMON for don05l.2017071806_HMON FCT 96hr domain=n
hgttrop (m) Min=14961.2 Max=16970.3
hgttrop(-82.69,10.20)
11N
10.5N
10N
9.5N
9N
8.5N
8N
7.5N
7N
6.5N
6N
5.5N
5N
4.5N
4N
LAT
91W
90W
89W
88W
87W
86W
85W
84W
83W
LON
9000
10000
11000
12000
13000
14000
15000
16000
17000

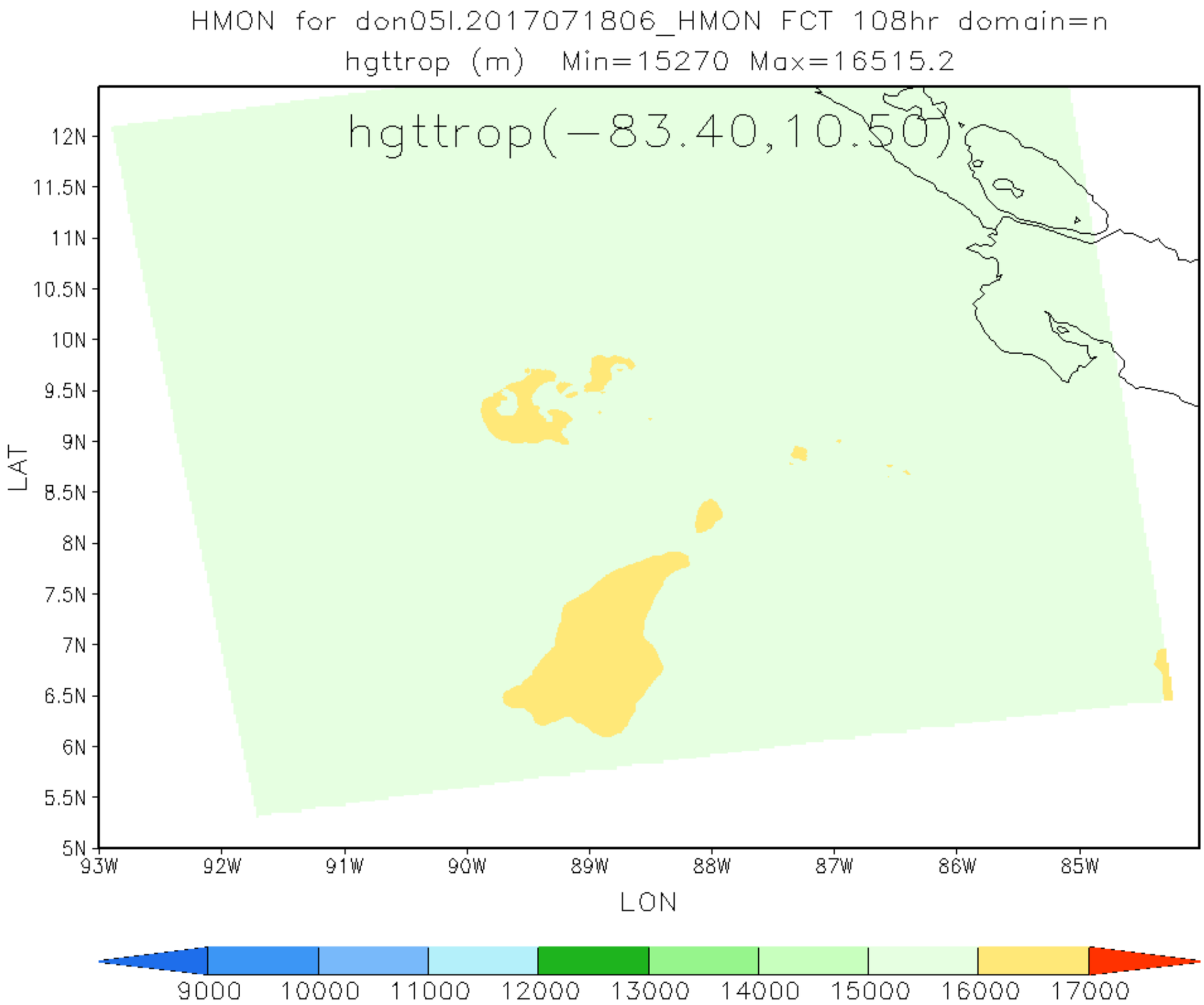
HMON for don05l.2017071806_HMON FCT 108hr domain=n
hgttrop (m) Min=15270 Max=16515.2
hgttrop(-83.40,10.50)
12N
11.5N
11N
10.5N
10N
9.5N
9N
8.5N
8N
7.5N
7N
6.5N
6N
5.5N
5N
LAT
93W
92W
91W
90W
89W
88W
87W
86W
85W
LON
9000
10000
11000
12000
13000
14000
15000
16000
17000

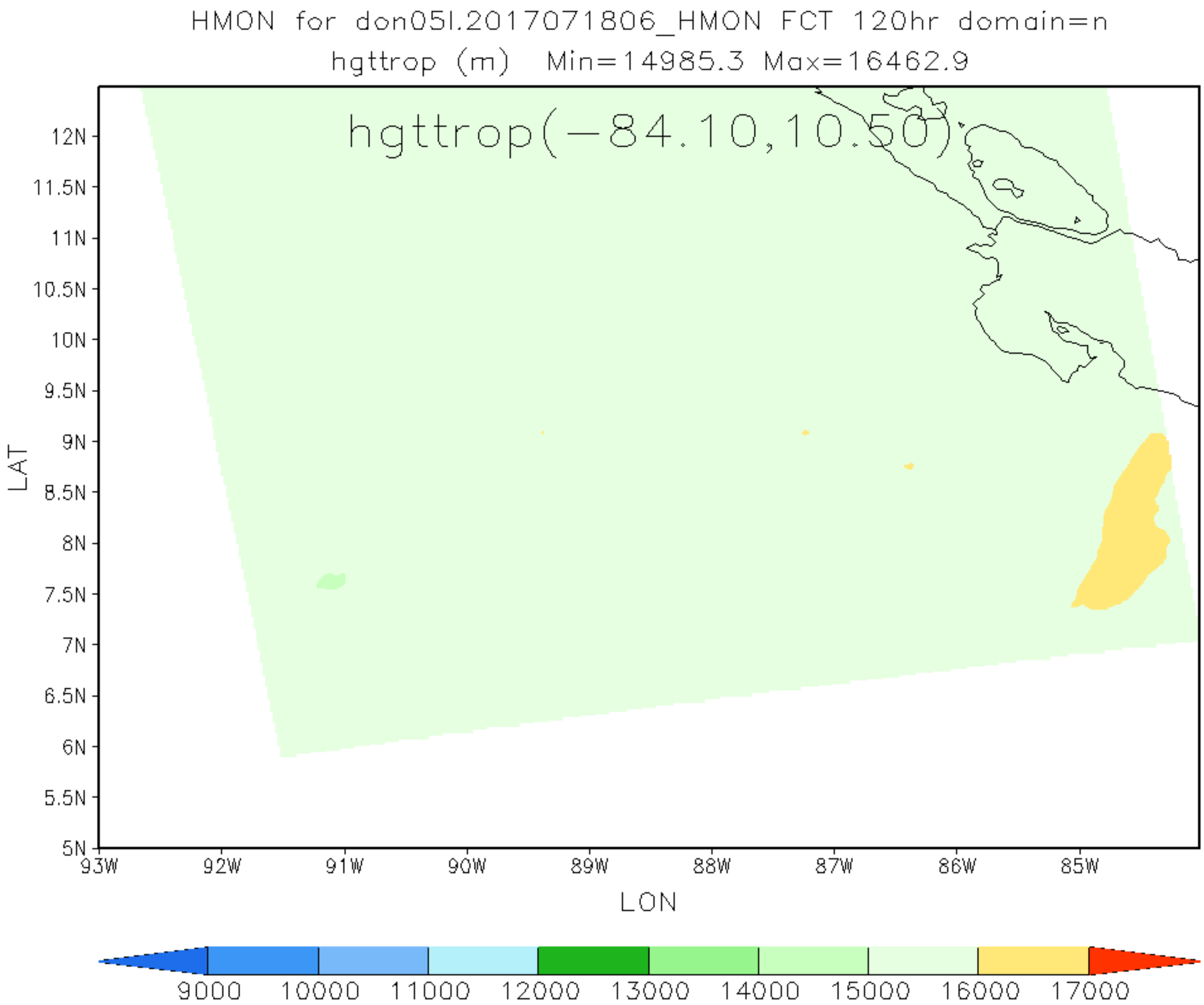
HMON for don05l.2017071806_HMON FCT 120hr domain=n
hgttrop (m) Min=14985.3 Max=16462.9
hgttrop(-84.10,10.50)
12N
11.5N
11N
10.5N
10N
9.5N
9N
8.5N
8N
7.5N
7N
6.5N
6N
5.5N
5N
LAT
93W
92W
91W
90W
89W
88W
87W
86W
85W
LON
9000
10000
11000
12000
13000
14000
15000
16000
17000