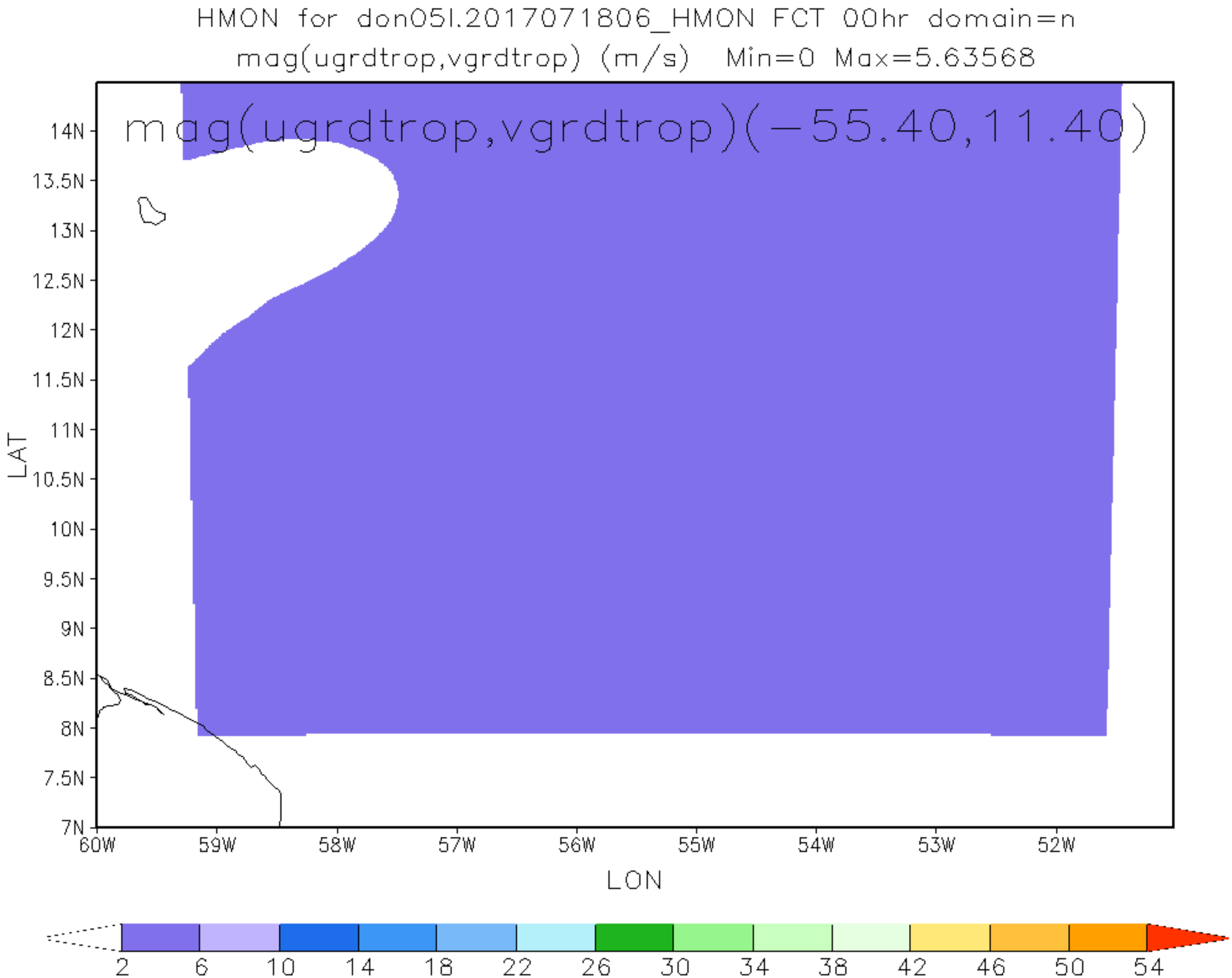
HMON for don05l.2017071806_HMON FCT 00hr domain=n
mag(ugrdtrop,vgrdtrop) (m/s) Min=0 Max=5.63568
mag(ugrdtrop,vgrdtrop)(-55.40,11.40)
14N
13.5N
13N
12.5N
12N
11.5N
11N
10.5N
10N
9.5N
9N
8.5N
8N
7.5N
7N
LAT
60W
59W
58W
57W
56W
55W
54W
53W
52W
LON
2
6
10
14
18
22
26
30
34
38
42
46
50
54

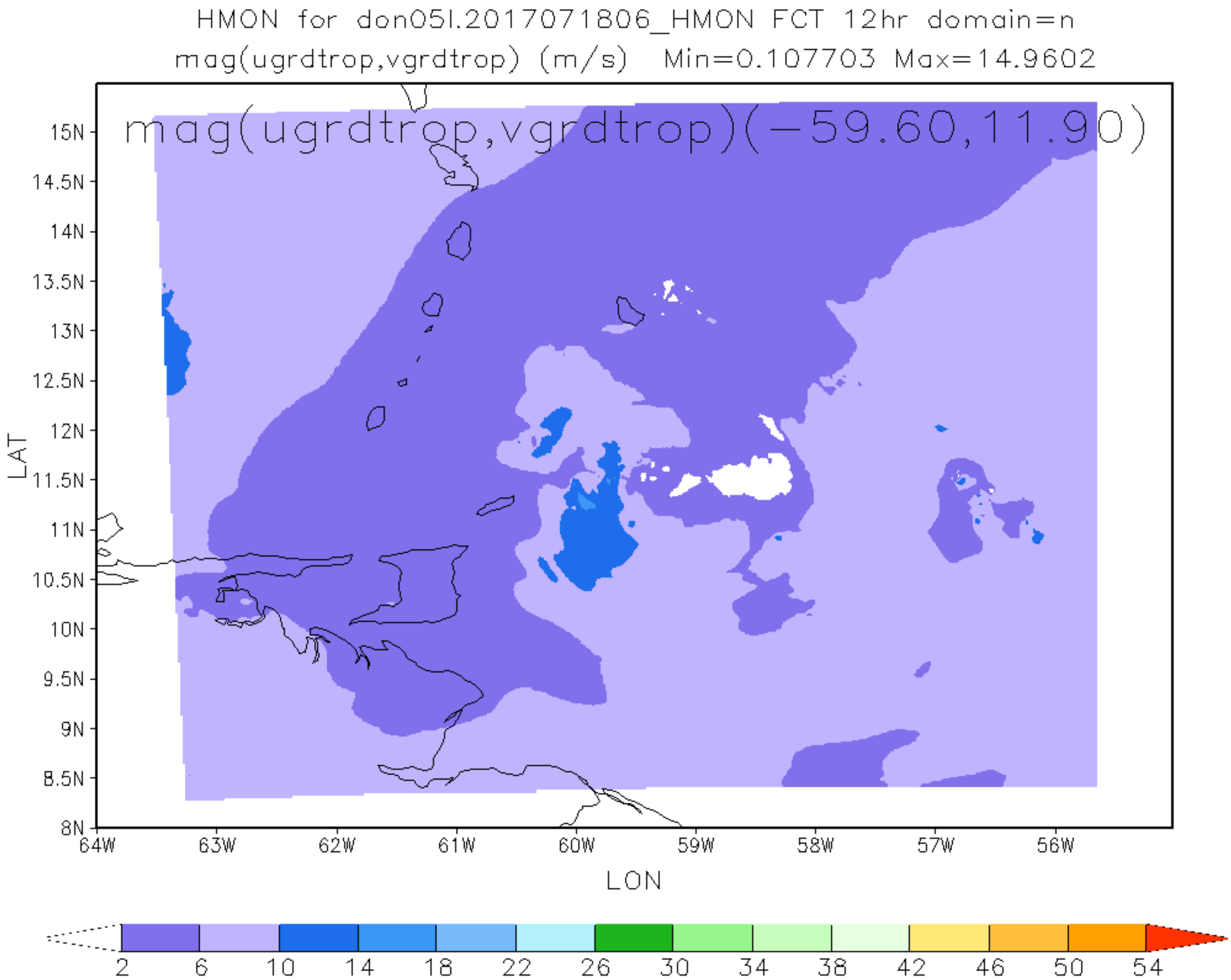
HMON for don05l.2017071806_HMON FCT 12hr domain=n
mag(ugrdtrop,vgrdtrop) (m/s) Min=0.107703 Max=14.9602
mag(ugrdtrop,vgrdtrop)(-59.60,11.90)
15N
14.5N
14N
13.5N
13N
12.5N
12N
11.5N
11N
10.5N
10N
9.5N
9N
8.5N
8N
LAT
64W
63W
62W
61W
60W
59W
58W
57W
56W
LON
2
6
10
14
18
22
26
30
34
38
42
46
50
54

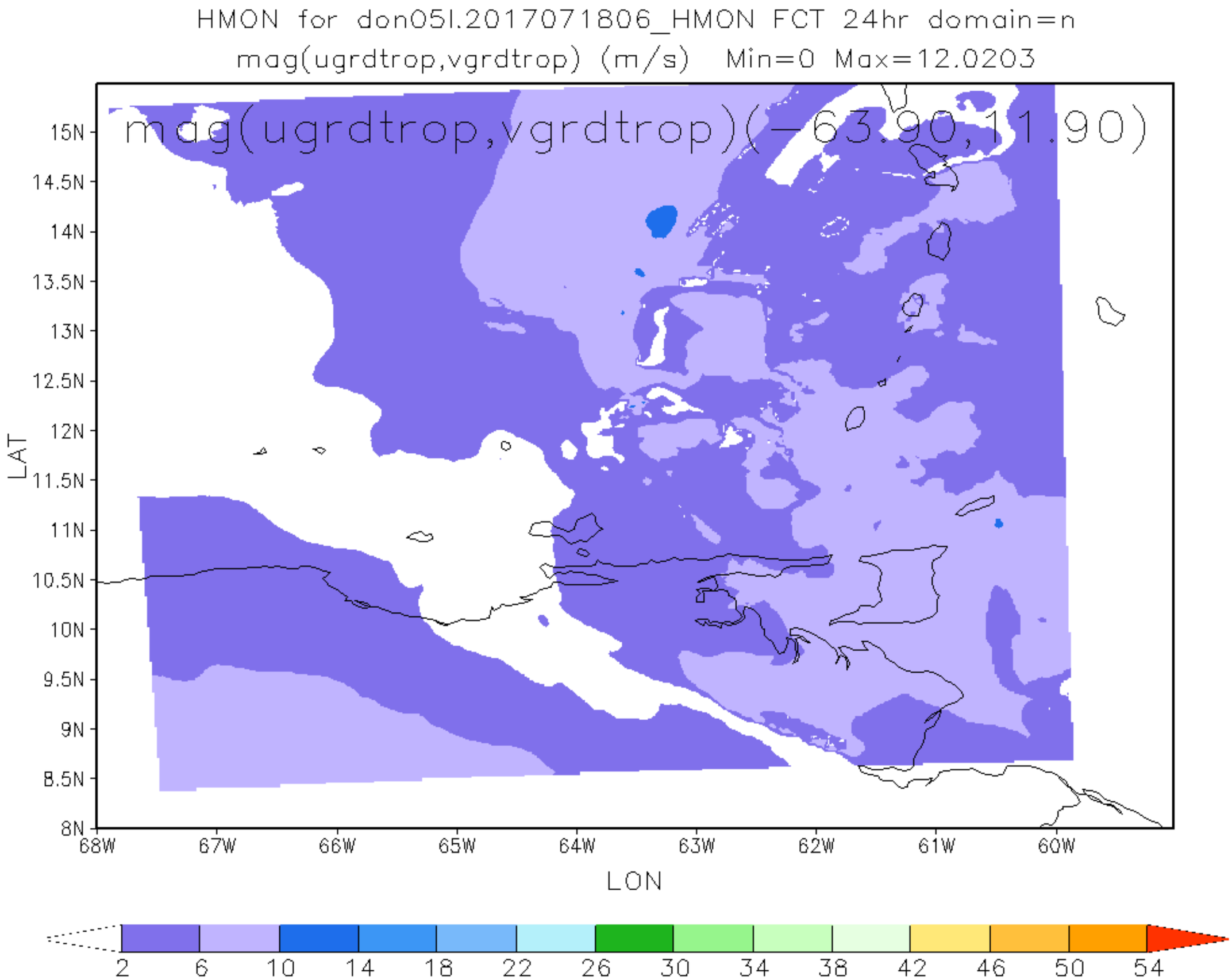
HMON for don05l.2017071806_HMON FCT 24hr domain=n
mag(ugrdtrop,vgrdtrop) (m/s) Min=0 Max=12.0203
mag(ugrdtrop,vgrdtrop)(-63.90,11.90)
15N
14.5N
14N
13.5N
13N
12.5N
12N
11.5N
11N
10.5N
10N
9.5N
9N
8.5N
8N
LAT
68W
67W
66W
65W
64W
63W
62W
61W
60W
LON
2
6
10
14
18
22
26
30
34
38
42
46
50
54

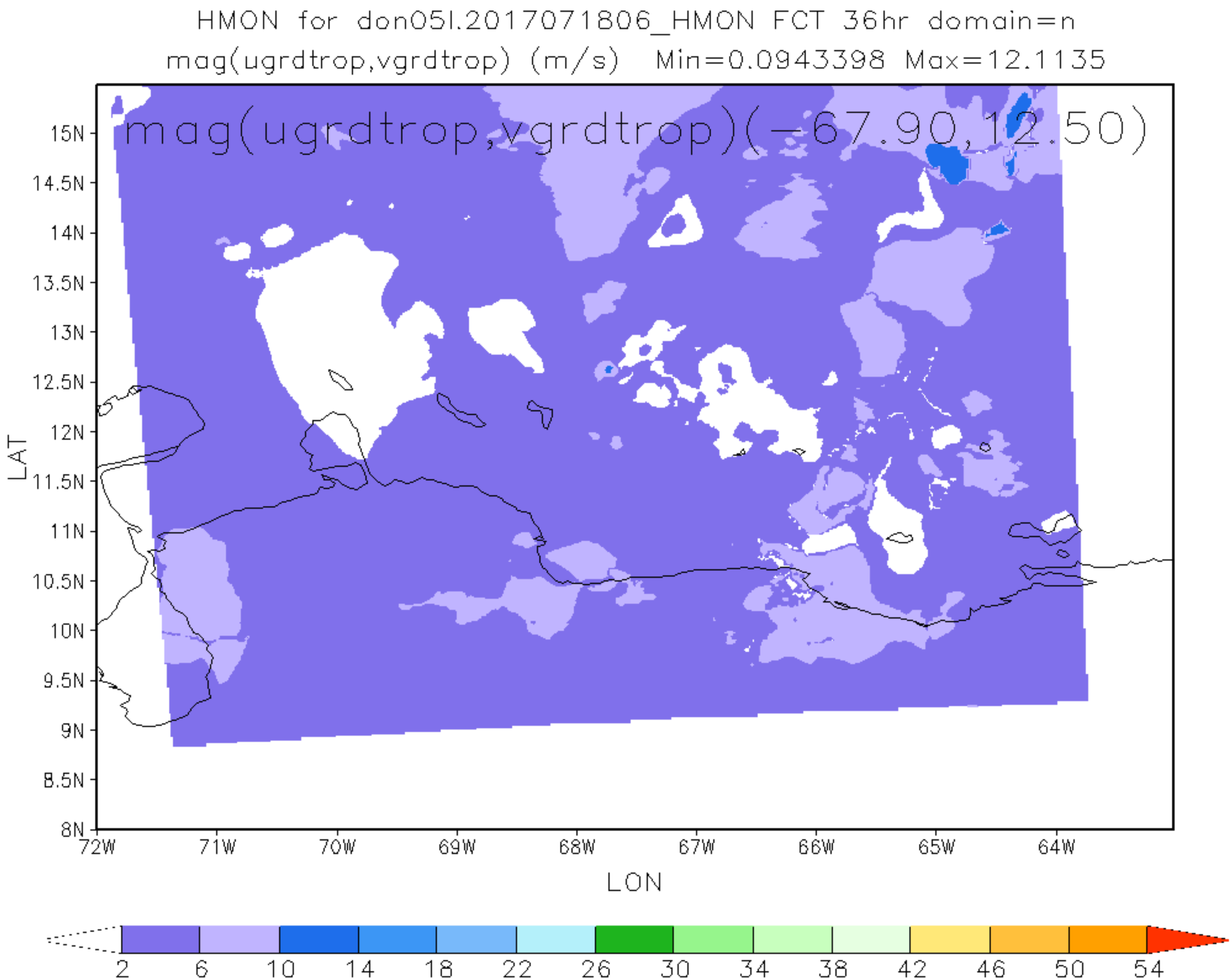
HMON for don05l.2017071806_HMON FCT 36hr domain=n
mag(ugrdtrop,vgrdtrop) (m/s) Min=0.0943398 Max=12.1135
mag(ugrdtrop,vgrdtrop)(-67.90,12.50)
15N
14.5N
14N
13.5N
13N
12.5N
12N
11.5N
11N
10.5N
10N
9.5N
9N
8.5N
8N
LAT
72W
71W
70W
69W
68W
67W
66W
65W
64W
LON
2
6
10
14
18
22
26
30
34
38
42
46
50
54

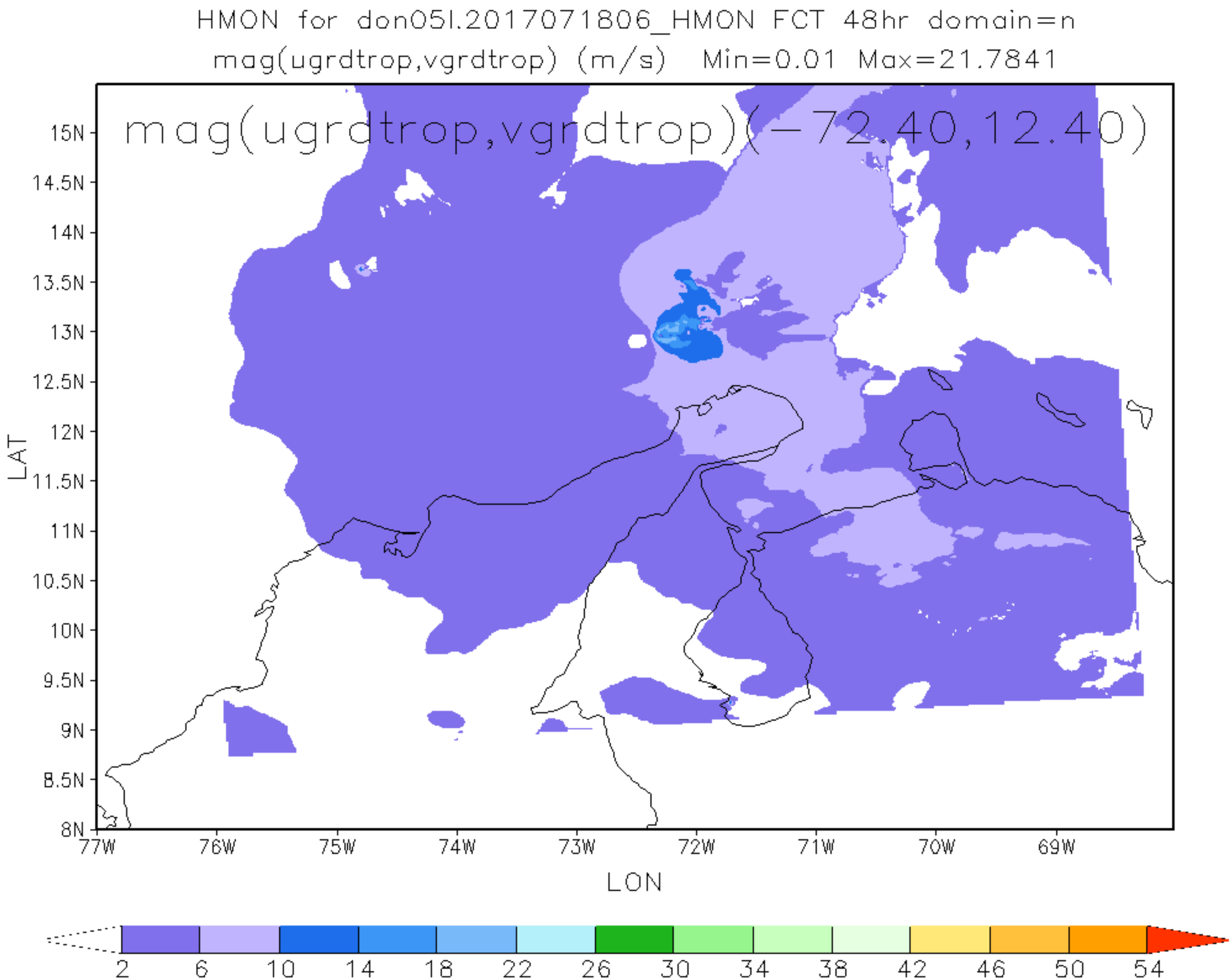
HMON for don05l.2017071806_HMON FCT 48hr domain=n
mag(ugrdtrop,vgrdtrop) (m/s) Min=0.01 Max=21.7841
mag(ugrdtrop,vgrdtrop)(-72.40,12.40)
15N
14.5N
14N
13.5N
13N
12.5N
12N
11.5N
11N
10.5N
10N
9.5N
9N
8.5N
8N
LAT
77W
76W
75W
74W
73W
72W
71W
70W
69W
LON
2
6
10
14
18
22
26
30
34
38
42
46
50
54

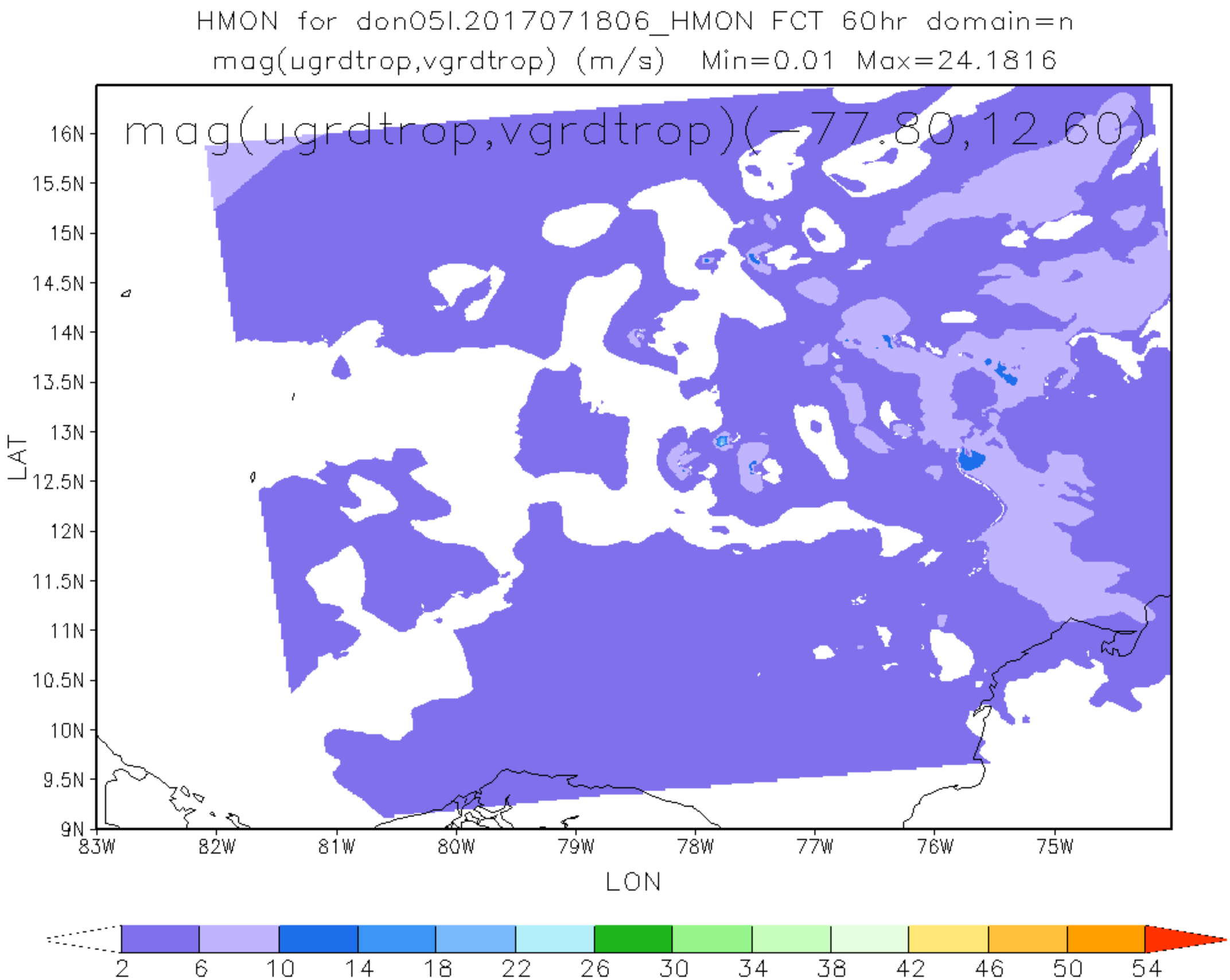
HMON for don05l.2017071806_HMON FCT 60hr domain=n
mag(ugrdtrop,vgrdtrop) (m/s) Min=0.01 Max=24.1816
mag(ugrdtrop,vgrdtrop)(-77.80,12.60)
16N
15.5N
15N
14.5N
14N
13.5N
13N
12.5N
12N
11.5N
11N
10.5N
10N
9.5N
9N
LAT
83W
82W
81W
80W
79W
78W
77W
76W
75W
LON
2
6
10
14
18
22
26
30
34
38
42
46
50
54

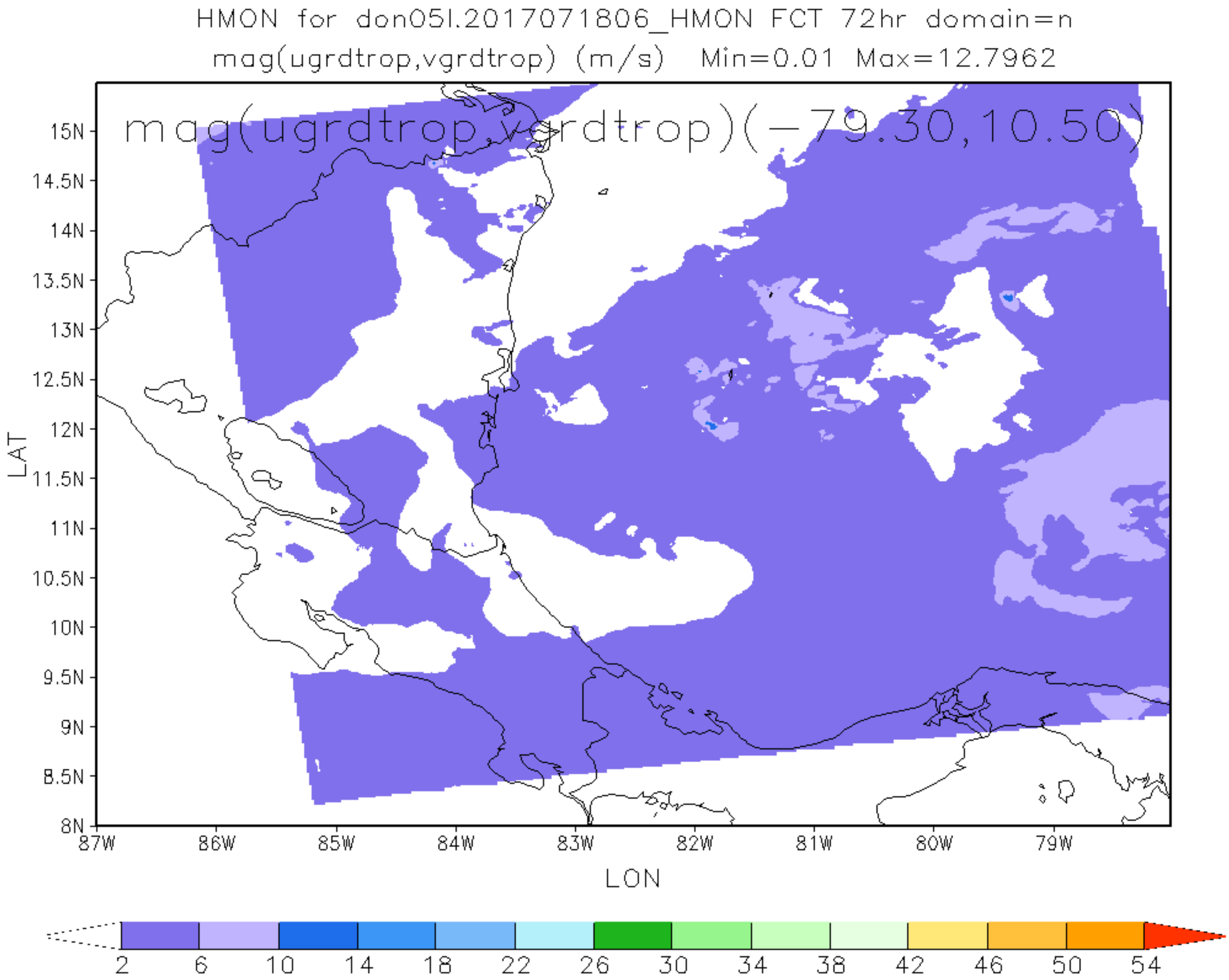
HMON for don05l.2017071806_HMON FCT 72hr domain=n
mag(ugrdtrop,vgrdtrop) (m/s) Min=0.01 Max=12.7962
mag(ugrdtrop,vgrdtrop)(-79.30,10.50)
15N
14.5N
14N
13.5N
13N
12.5N
12N
11.5N
11N
10.5N
10N
9.5N
9N
8.5N
8N
LAT
87W
86W
85W
84W
83W
82W
81W
80W
79W
LON
2
6
10
14
18
22
26
30
34
38
42
46
50
54

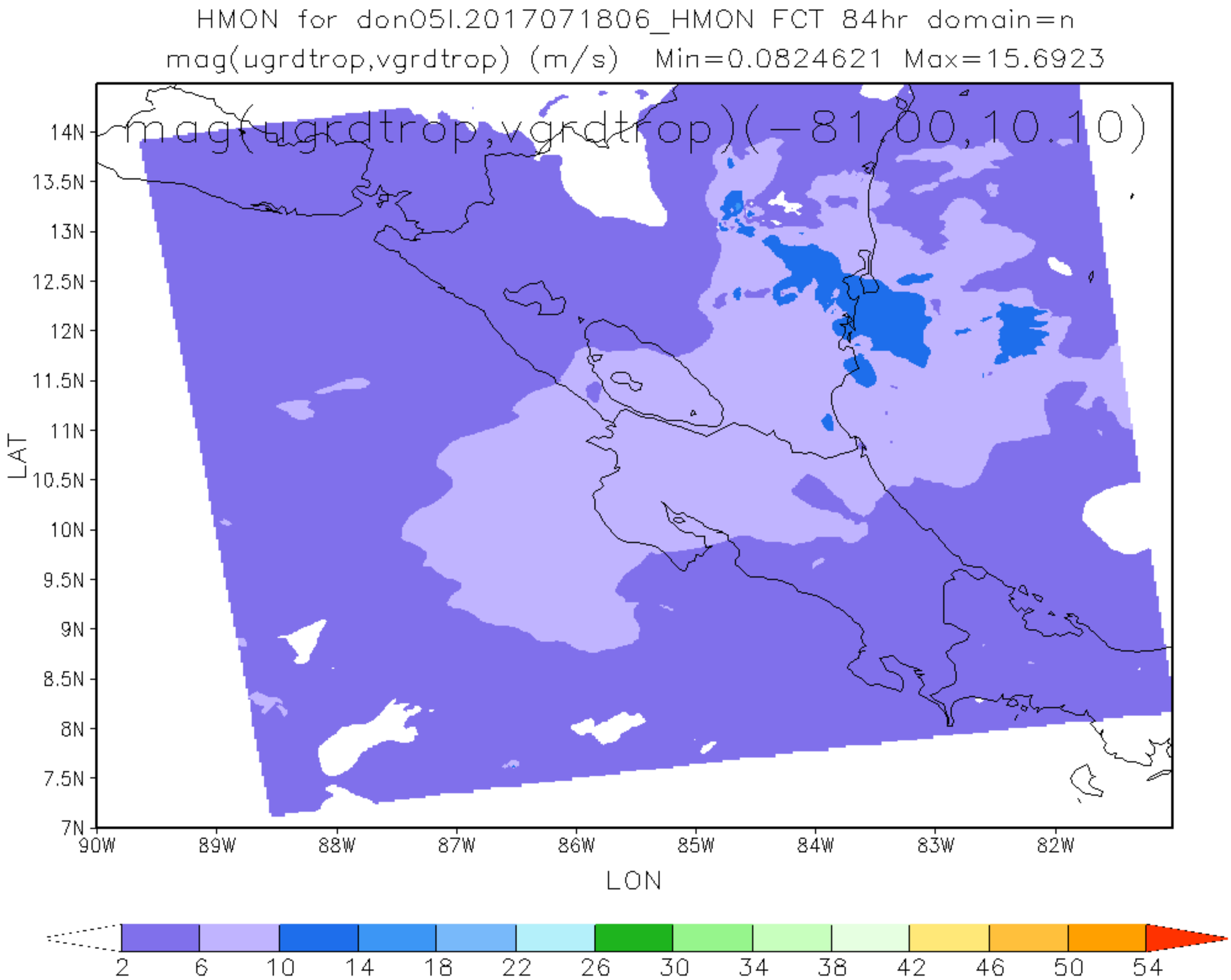
HMON for don05l.2017071806_HMON FCT 84hr domain=n
mag(ugrdtrop,vgrdtrop) (m/s) Min=0.0824621 Max=15.6923
mag(ugrdtrop,vgrdtrop)(-81.00,10.10)
14N
13.5N
13N
12.5N
12N
11.5N
11N
10.5N
10N
9.5N
9N
8.5N
8N
7.5N
7N
LAT
90W
89W
88W
87W
86W
85W
84W
83W
82W
LON
2
6
10
14
18
22
26
30
34
38
42
46
50
54

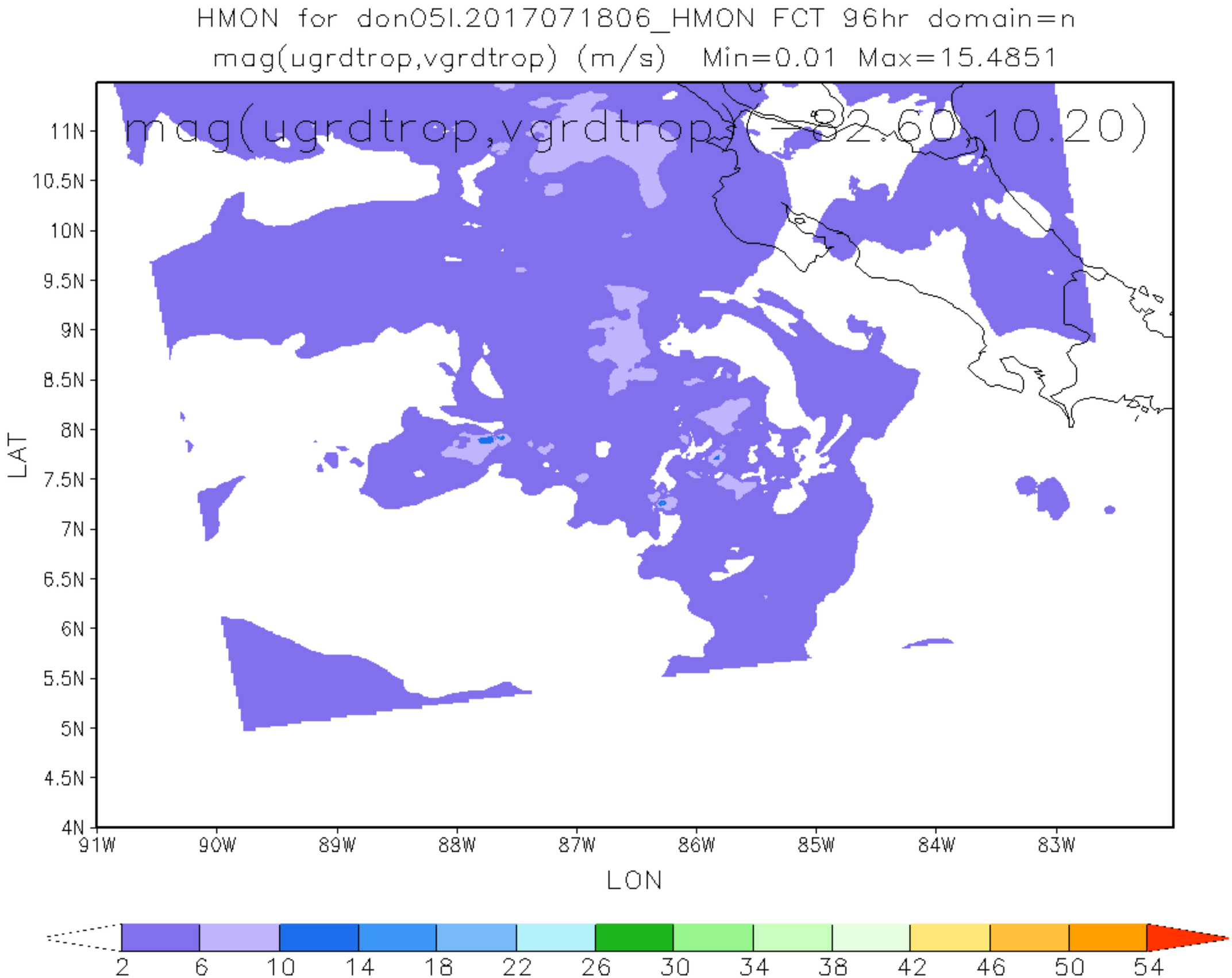
HMON for don05l.2017071806_HMON FCT 96hr domain=n
mag(ugrdtrop,vgrdtrop) (m/s) Min=0.01 Max=15.4851
mag(ugrdtrop,vgrdtrop)(-82.60,10.20)
11N
10.5N
10N
9.5N
9N
8.5N
8N
7.5N
7N
6.5N
6N
5.5N
5N
4.5N
4N
LAT
91W
90W
89W
88W
87W
86W
85W
84W
83W
LON
2
6
10
14
18
22
26
30
34
38
42
46
50
54

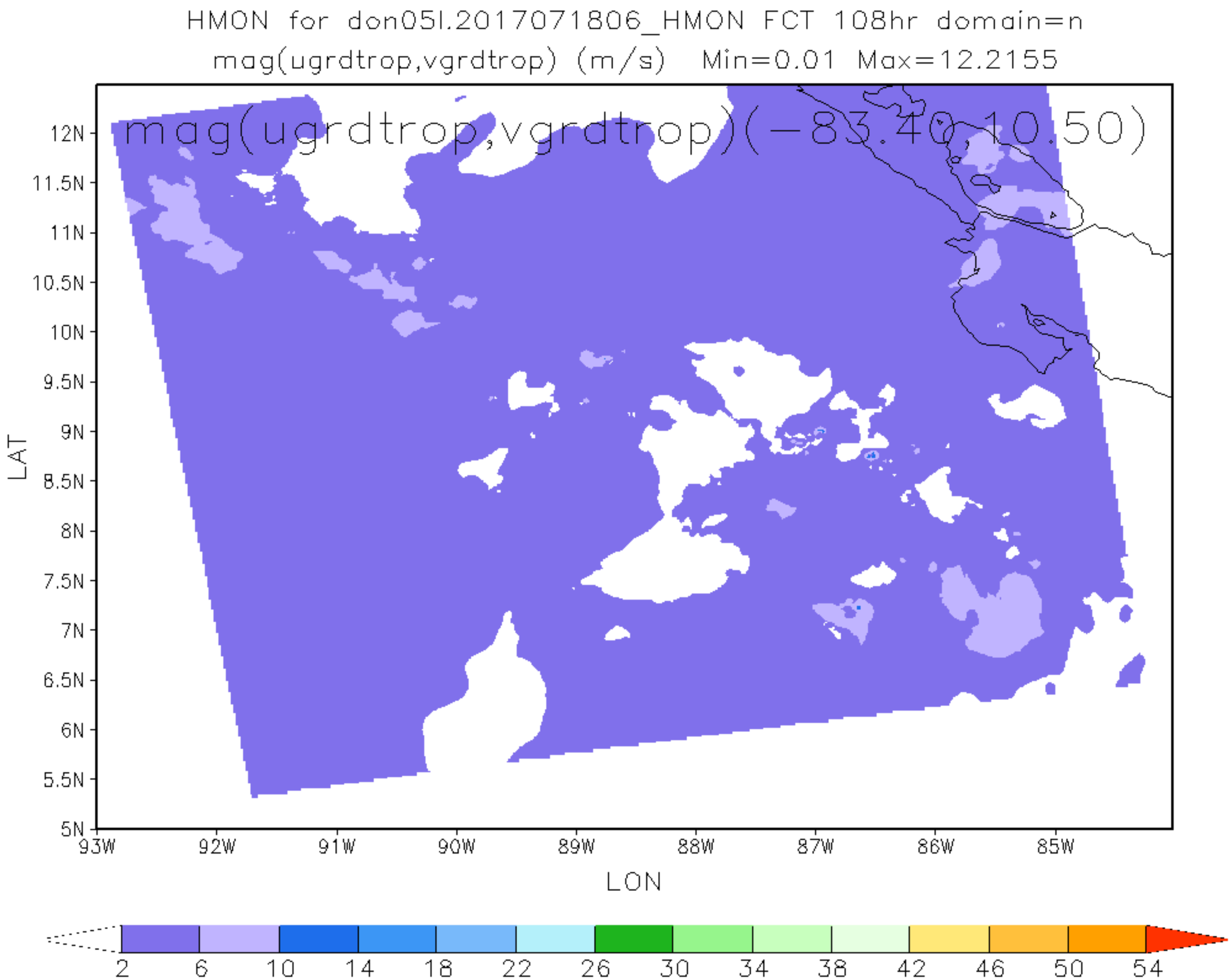
HMON for don05l.2017071806_HMON FCT 108hr domain=n
mag(ugrdtrop,vgrdtrop) (m/s) Min=0.01 Max=12.2155
mag(ugrdtrop,vgrdtrop)(-83.40,10.50)
12N
11.5N
11N
10.5N
10N
9.5N
9N
8.5N
8N
7.5N
7N
6.5N
6N
5.5N
5N
LAT
93W
92W
91W
90W
89W
88W
87W
86W
85W
LON
2
6
10
14
18
22
26
30
34
38
42
46
50
54

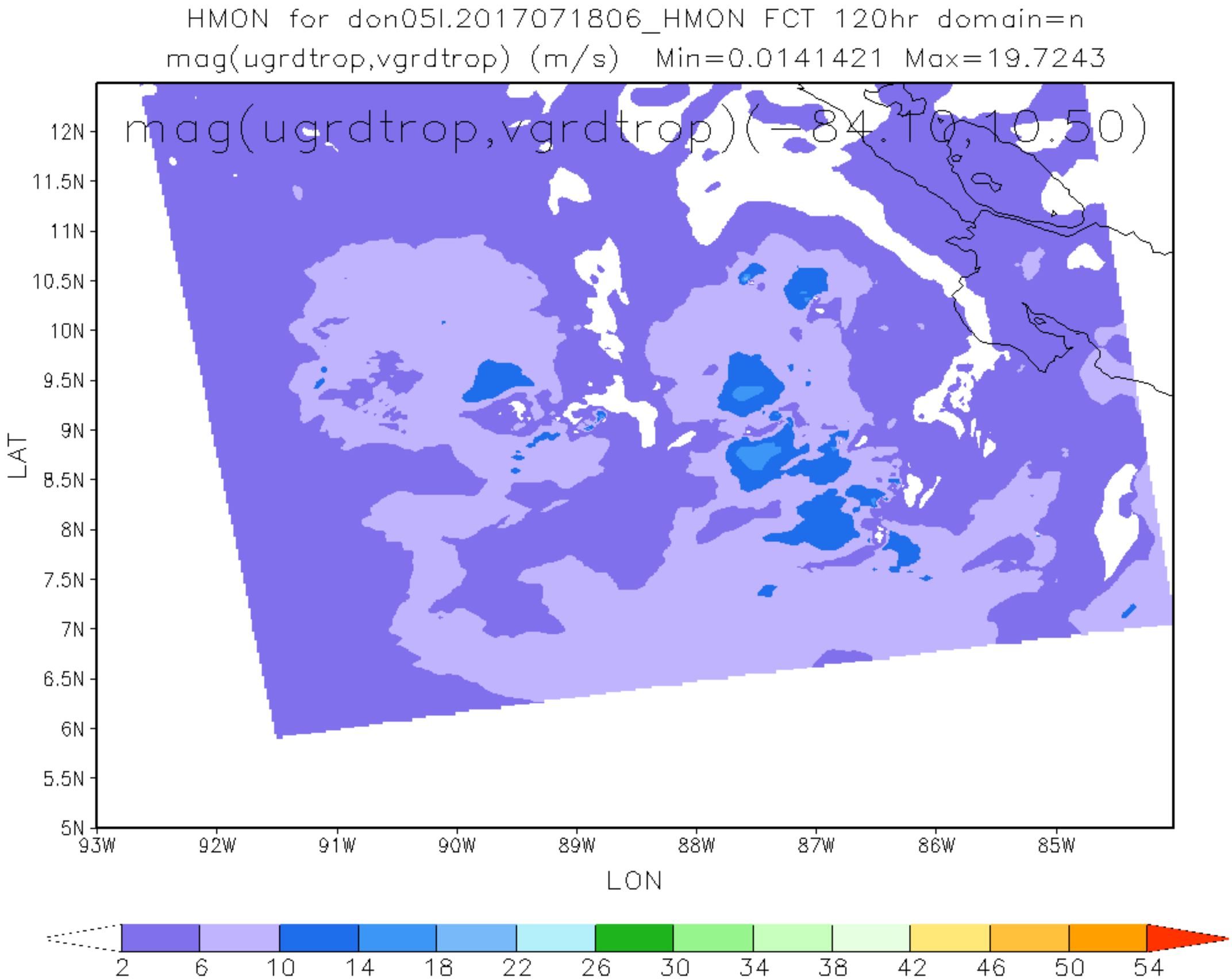
HMON for don05l.2017071806_HMON FCT 120hr domain=n
mag(ugrdtrop,vgrdtrop) (m/s) Min=0.0141421 Max=19.7243
mag(ugrdtrop,vgrdtrop)(-84.10,10.50)
12N
11.5N
11N
10.5N
10N
9.5N
9N
8.5N
8N
7.5N
7N
6.5N
6N
5.5N
5N
LAT
93W
92W
91W
90W
89W
88W
87W
86W
85W
LON
2
6
10
14
18
22
26
30
34
38
42
46
50
54