HMON for don05l.2017071806_HMON FCT 00hr domain=i
ncpcpsfc (kg/m/m) Min=0 Max=0

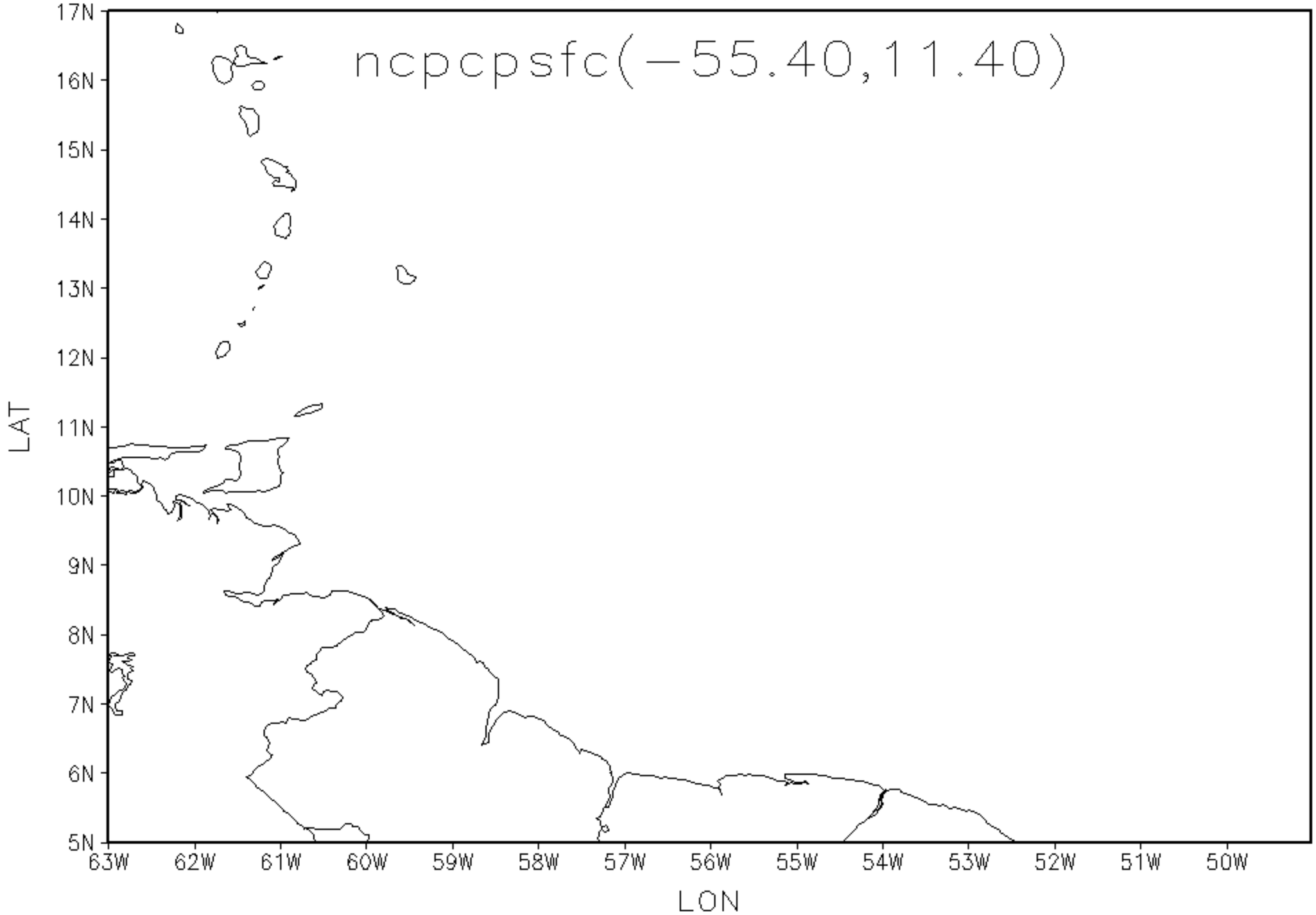

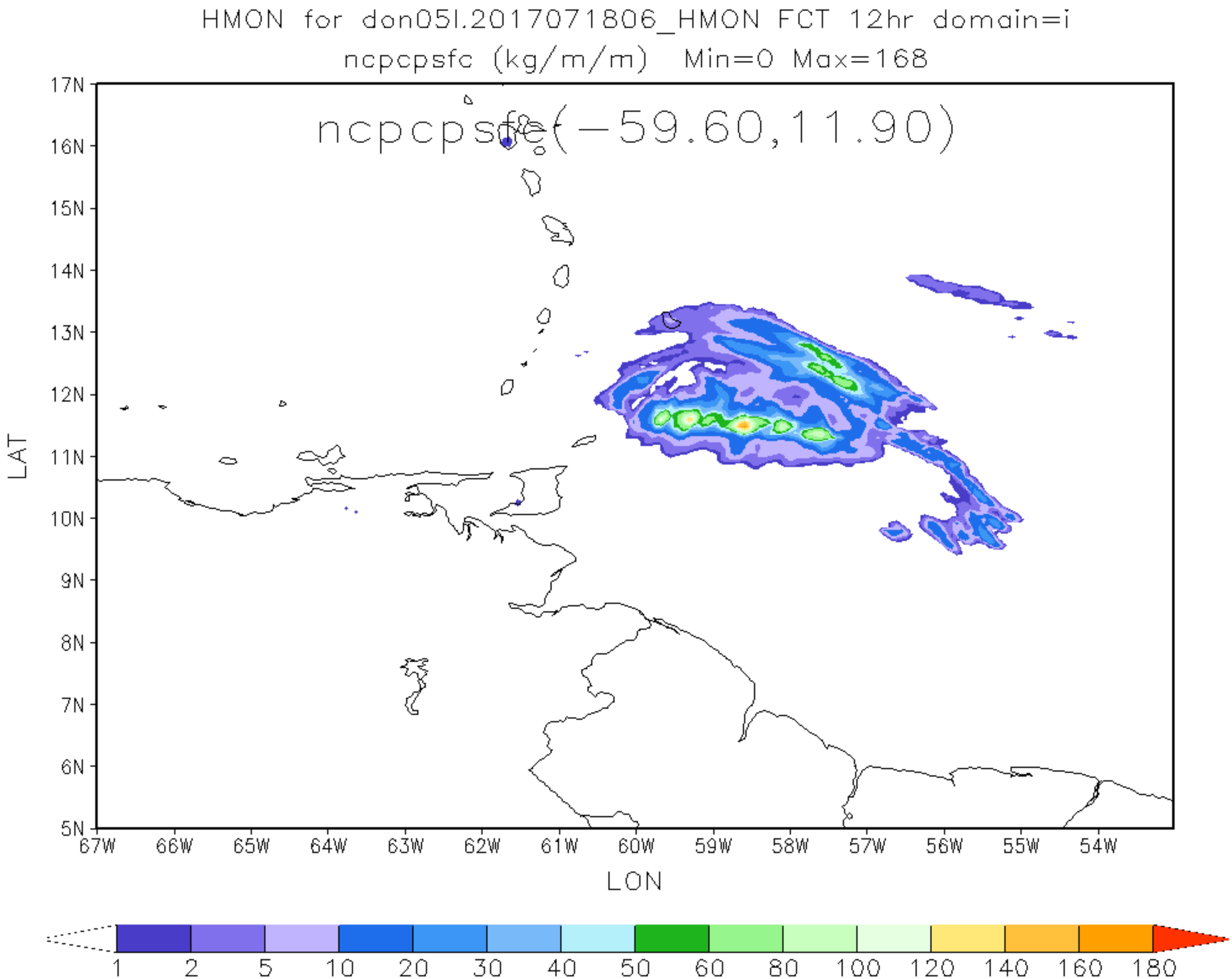
HMON for don05l.2017071806_HMON FCT 12hr domain=i
ncpcpsfc (kg/m/m) Min=0 Max=168
ncpcpsfc(-59.60,11.90)
17N
16N
15N
14N
13N
12N
11N
10N
9N
8N
7N
6N
5N
LAT
67W
66W
65W
64W
63W
62W
61W
60W
59W
58W
57W
56W
55W
54W
LON
1
2
5
10
20
30
40
50
60
80
100
120
140
160
180

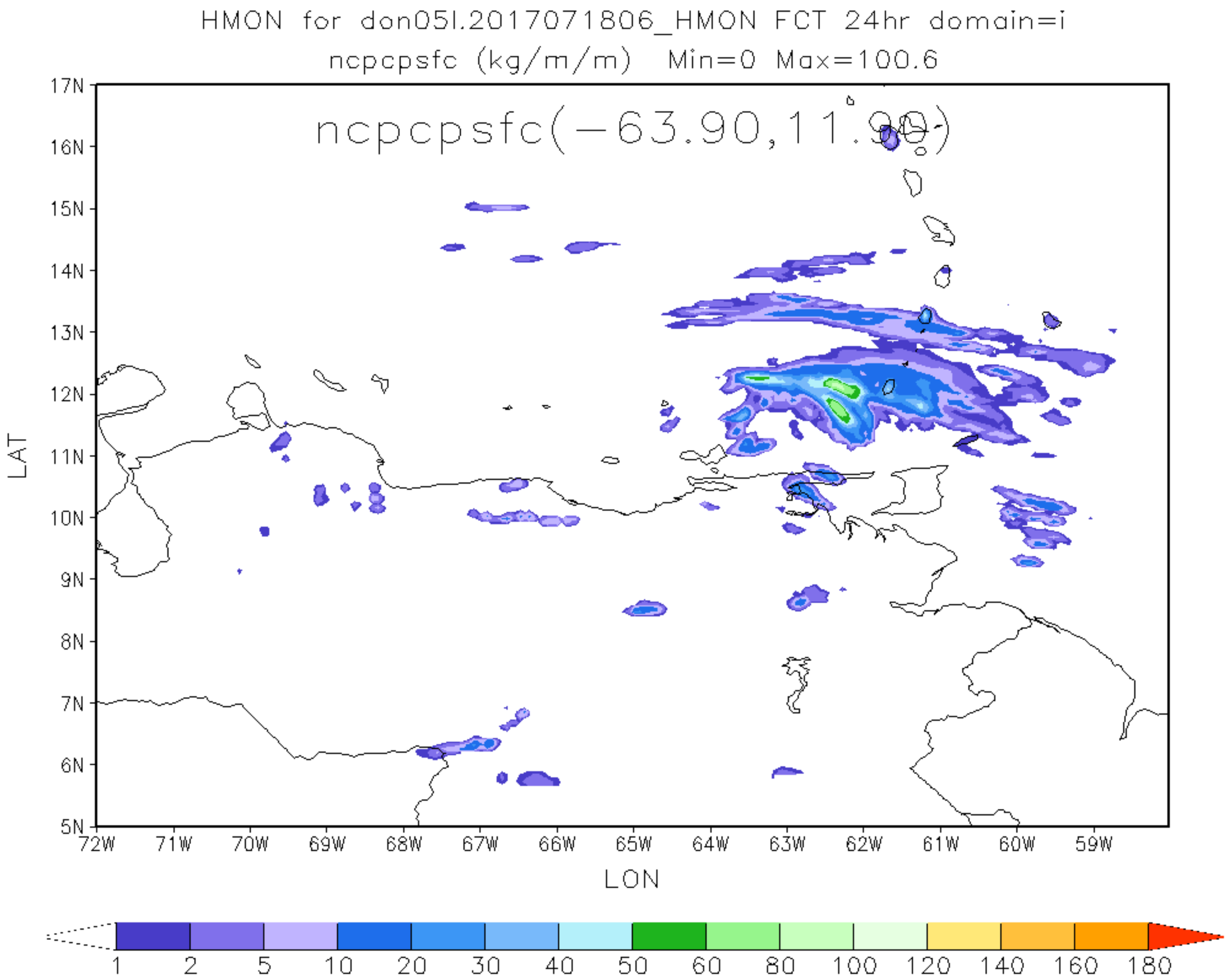
HMON for don05l.2017071806_HMON FCT 24hr domain=i
ncpcpsfc (kg/m/m) Min=0 Max=100.6
ncpcpsfc(-63.90,11.90)
17N
16N
15N
14N
13N
12N
11N
10N
9N
8N
7N
6N
5N
LAT
72W
71W
70W
69W
68W
67W
66W
65W
64W
63W
62W
61W
60W
59W
LON
1
2
5
10
20
30
40
50
60
80
100
120
140
160
180

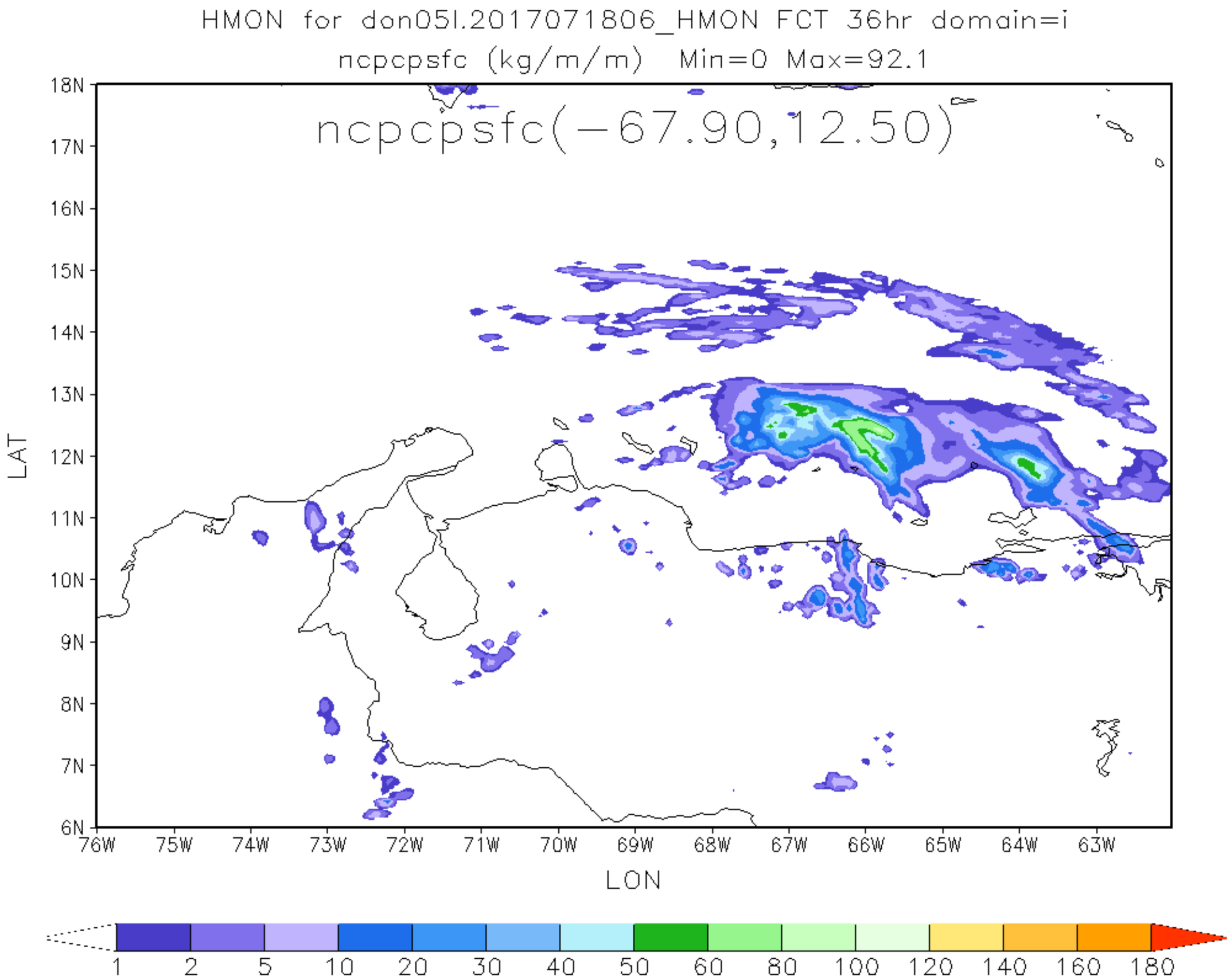
HMON for don05l.2017071806_HMON FCT 36hr domain=i
ncpcpsfc (kg/m/m) Min=0 Max=92.1
ncpcpsfc(-67.90,12.50)
18N
17N
16N
15N
14N
13N
12N
11N
10N
9N
8N
7N
6N
LAT
76W
75W
74W
73W
72W
71W
70W
69W
68W
67W
66W
65W
64W
63W
LON
1
2
5
10
20
30
40
50
60
80
100
120
140
160
180

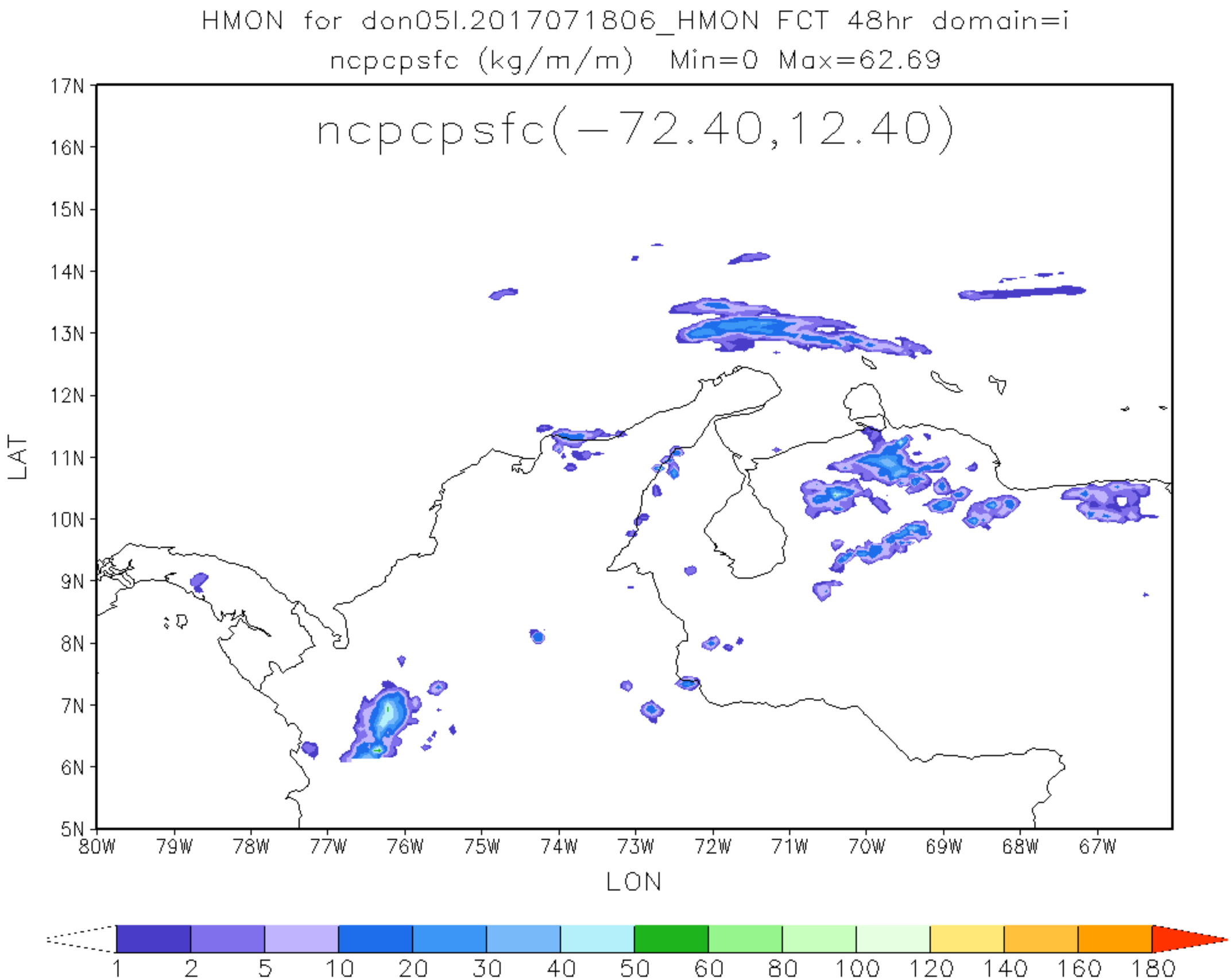
HMON for don05l.2017071806_HMON FCT 48hr domain=i
ncpcpsfc (kg/m/m) Min=0 Max=62.69
ncpcpsfc(-72.40,12.40)
17N
16N
15N
14N
13N
12N
11N
10N
9N
8N
7N
6N
5N
LAT
80W
79W
78W
77W
76W
75W
74W
73W
72W
71W
70W
69W
68W
67W
LON
1
2
5
10
20
30
40
50
60
80
100
120
140
160
180

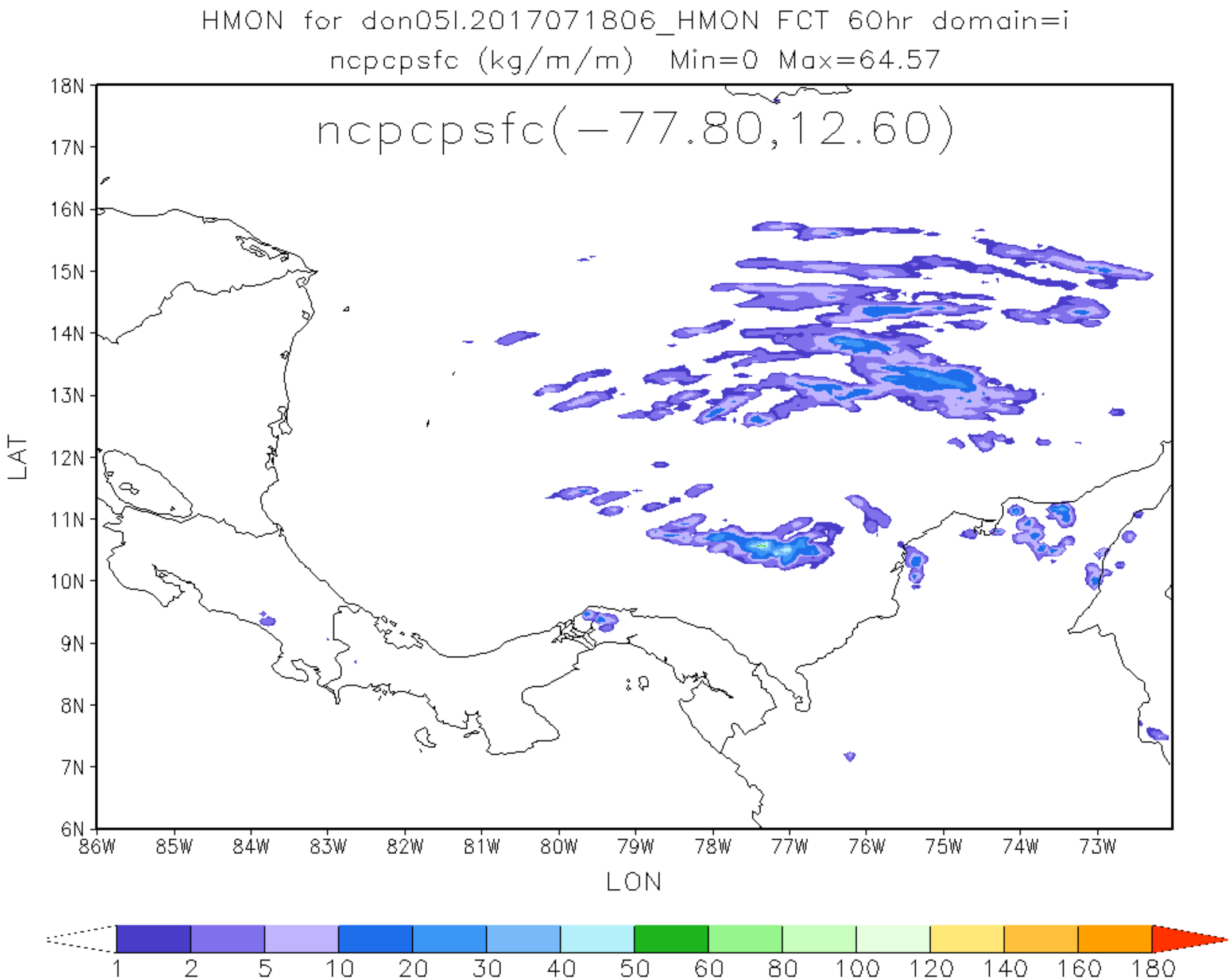
HMON for don05l.2017071806_HMON FCT 60hr domain=i
ncpcpsfc (kg/m/m) Min=0 Max=64.57
ncpcpsfc(-77.80,12.60)
18N
17N
16N
15N
14N
13N
12N
11N
10N
9N
8N
7N
6N
LAT
86W
85W
84W
83W
82W
81W
80W
79W
78W
77W
76W
75W
74W
73W
LON
1
2
5
10
20
30
40
50
60
80
100
120
140
160
180

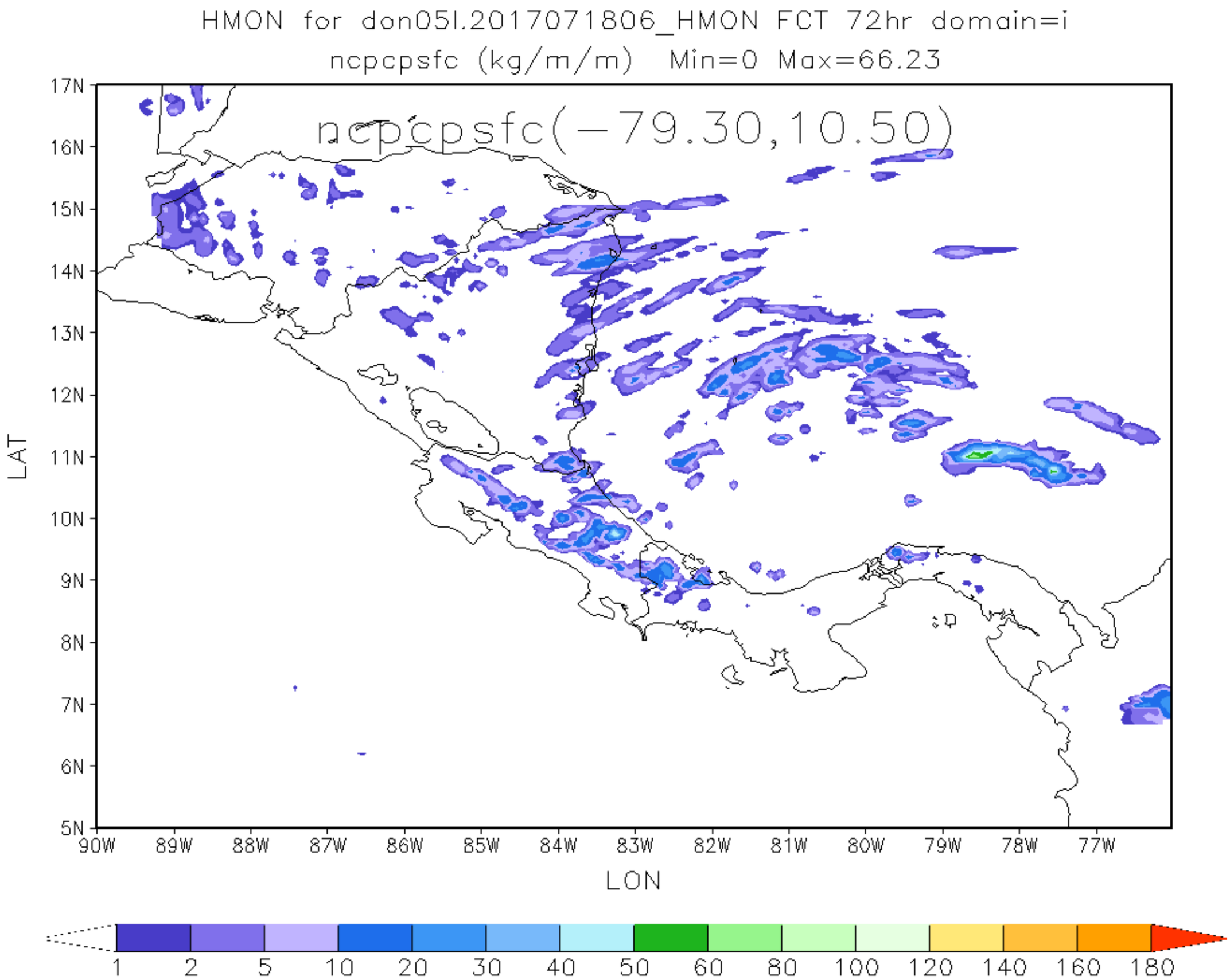
HMON for don05l.2017071806_HMON FCT 72hr domain=i
ncpcpsfc (kg/m/m) Min=0 Max=66.23
ncpcpsfc(-79.30,10.50)
17N
16N
15N
14N
13N
12N
11N
10N
9N
8N
7N
6N
5N
LAT
90W
89W
88W
87W
86W
85W
84W
83W
82W
81W
80W
79W
78W
77W
LON
1
2
5
10
20
30
40
50
60
80
100
120
140
160
180

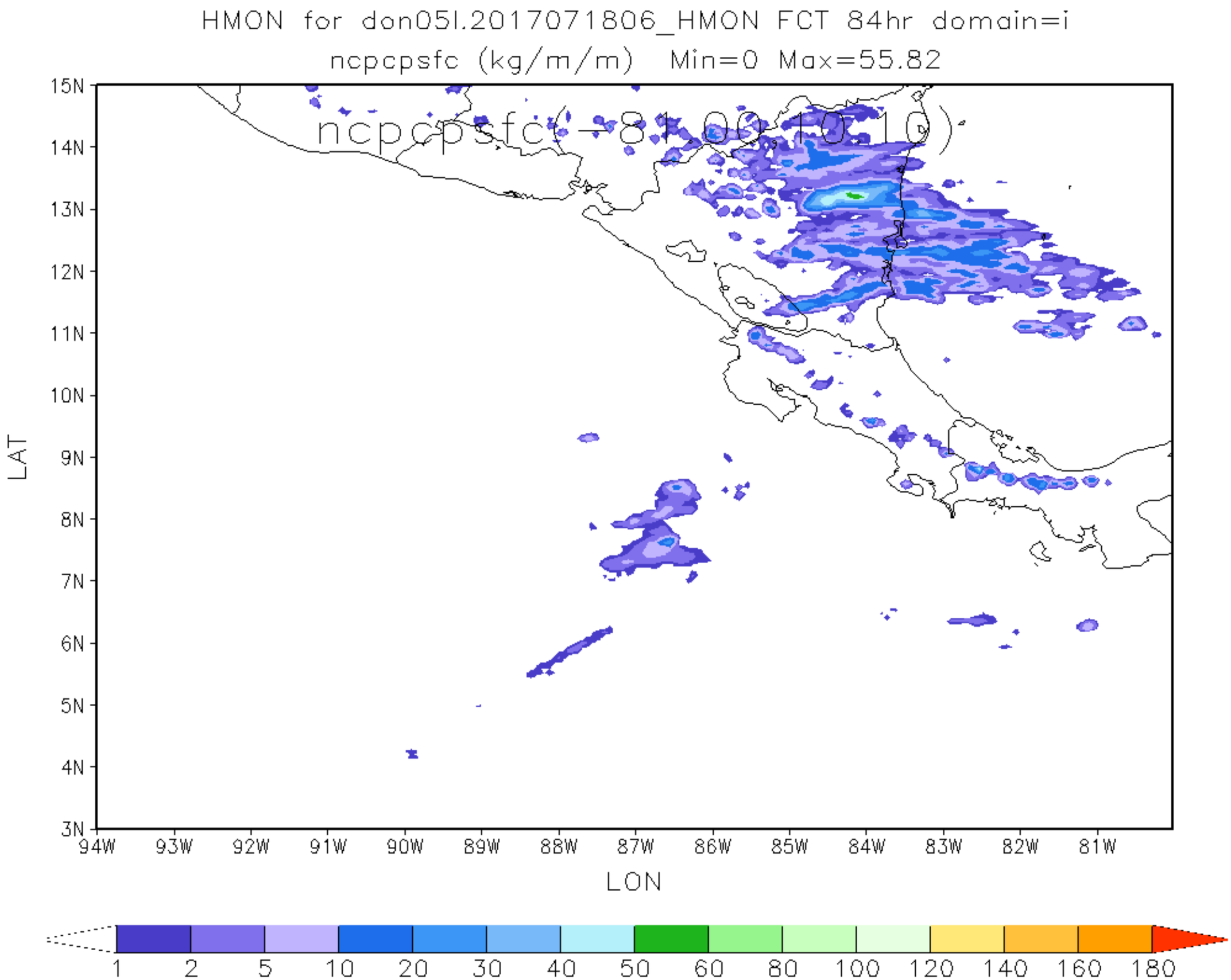
HMON for don05l.2017071806_HMON FCT 84hr domain=i
ncpcpsfc (kg/m/m) Min=0 Max=55.82
ncpcpsfc(-81.00,10.10)
15N
14N
13N
12N
11N
10N
9N
8N
7N
6N
5N
4N
3N
LAT
94W
93W
92W
91W
90W
89W
88W
87W
86W
85W
84W
83W
82W
81W
LON
1
2
5
10
20
30
40
50
60
80
100
120
140
160
180

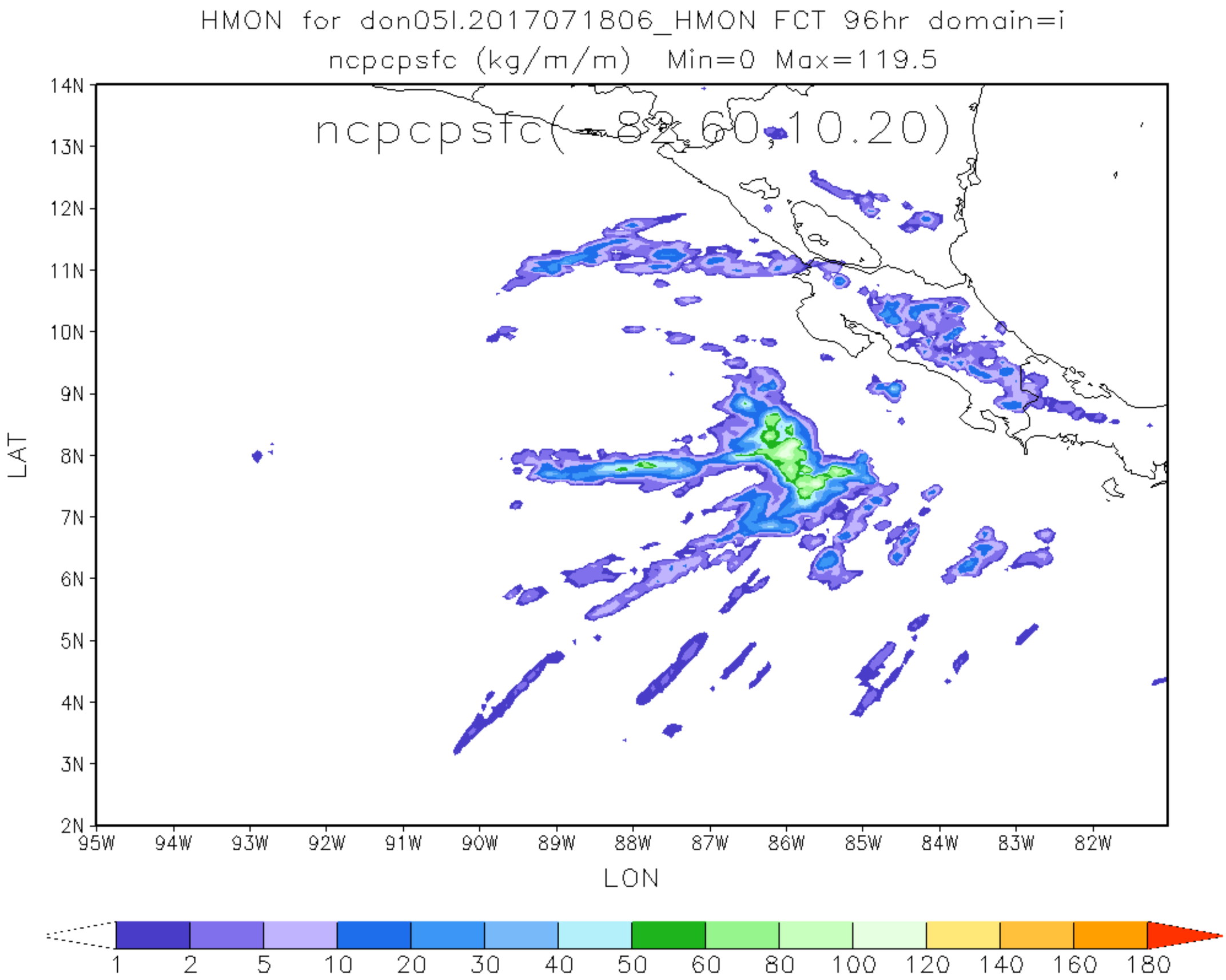
HMON for don05l.2017071806_HMON FCT 96hr domain=i
ncpcpsfc (kg/m/m) Min=0 Max=119.5
ncpcpsfc(-82.60,10.20)
14N
13N
12N
11N
10N
9N
8N
7N
6N
5N
4N
3N
2N
LAT
95W
94W
93W
92W
91W
90W
89W
88W
87W
86W
85W
84W
83W
82W
LON
1
2
5
10
20
30
40
50
60
80
100
120
140
160
180

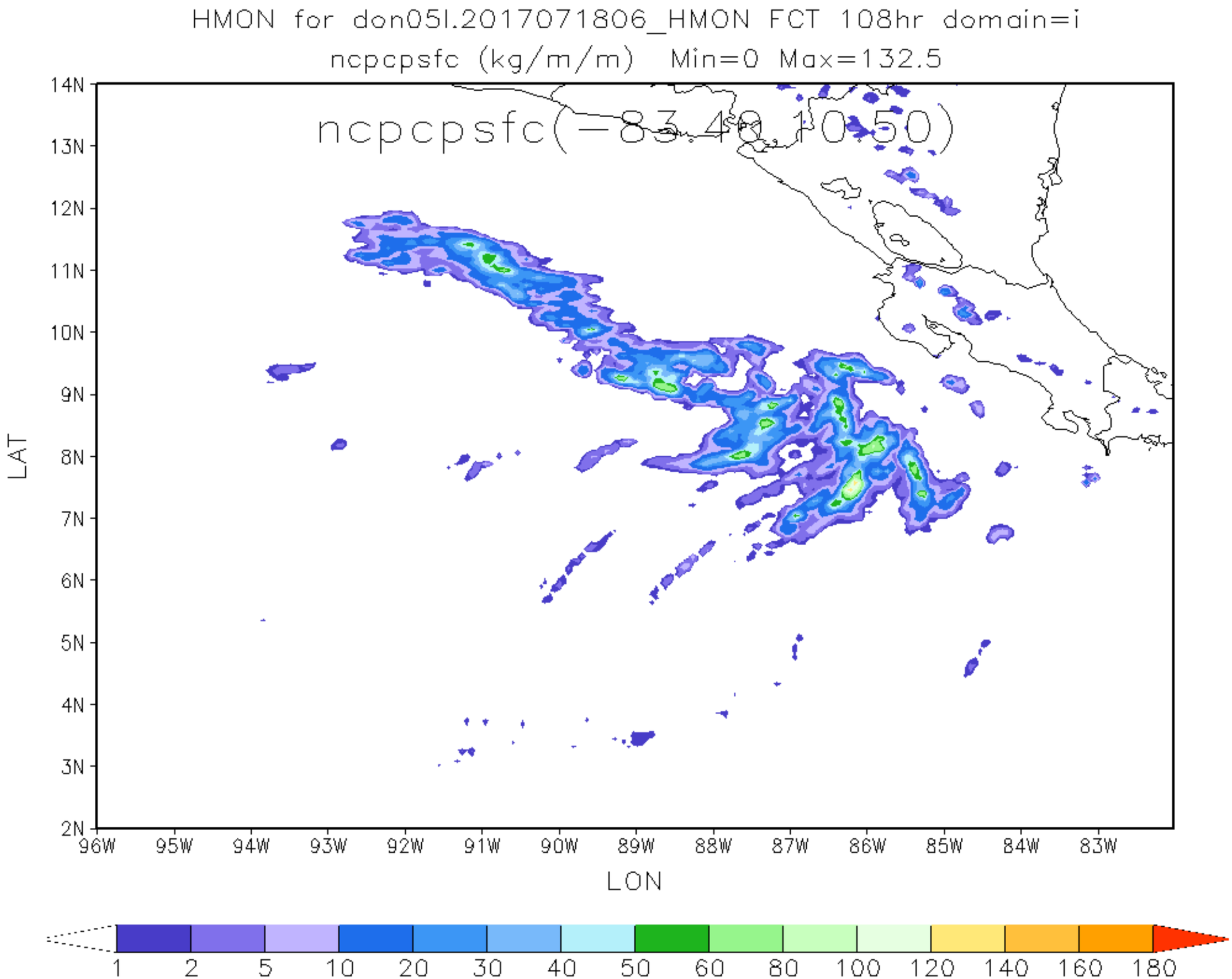
HMON for don05l.2017071806_HMON FCT 108hr domain=i
ncpcpsfc (kg/m/m) Min=0 Max=132.5
ncpcpsfc(-83.48,10.50)
14N
13N
12N
11N
10N
9N
8N
7N
6N
5N
4N
3N
2N
LAT
96W
95W
94W
93W
92W
91W
90W
89W
88W
87W
86W
85W
84W
83W
LON
1
2
5
10
20
30
40
50
60
80
100
120
140
160
180

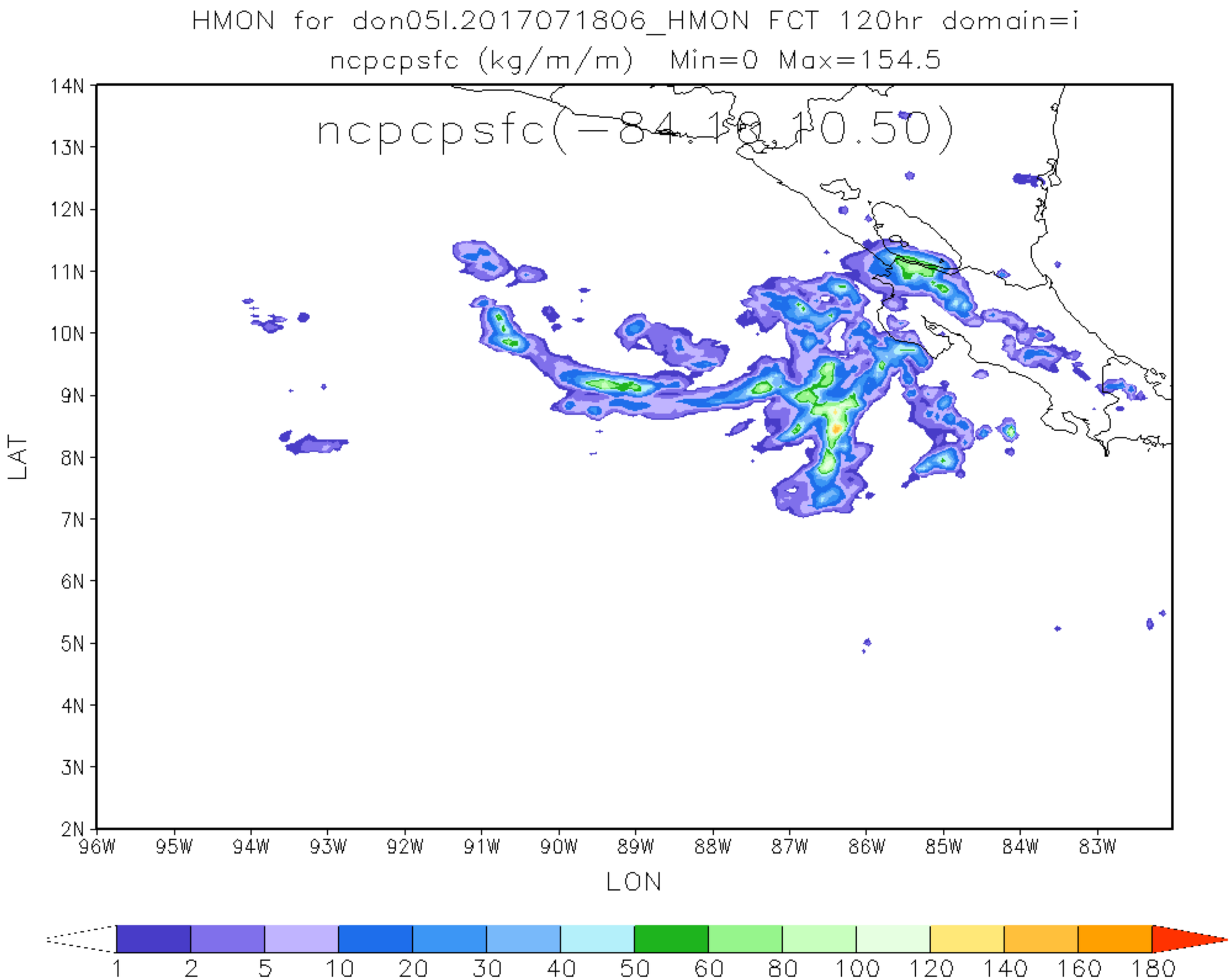
HMON for don05l.2017071806_HMON FCT 120hr domain=i
ncpcpsfc (kg/m/m) Min=0 Max=154.5
ncpcpsfc(-84.10,10.50)
14N
13N
12N
11N
10N
9N
8N
7N
6N
5N
4N
3N
2N
LAT
96W
95W
94W
93W
92W
91W
90W
89W
88W
87W
86W
85W
84W
83W
LON
1
2
5
10
20
30
40
50
60
80
100
120
140
160
180