HMON for don05l.2017071806_HMON FCT 00hr domain=n
ncpcpsfc (kg/m/m) Min=0 Max=0

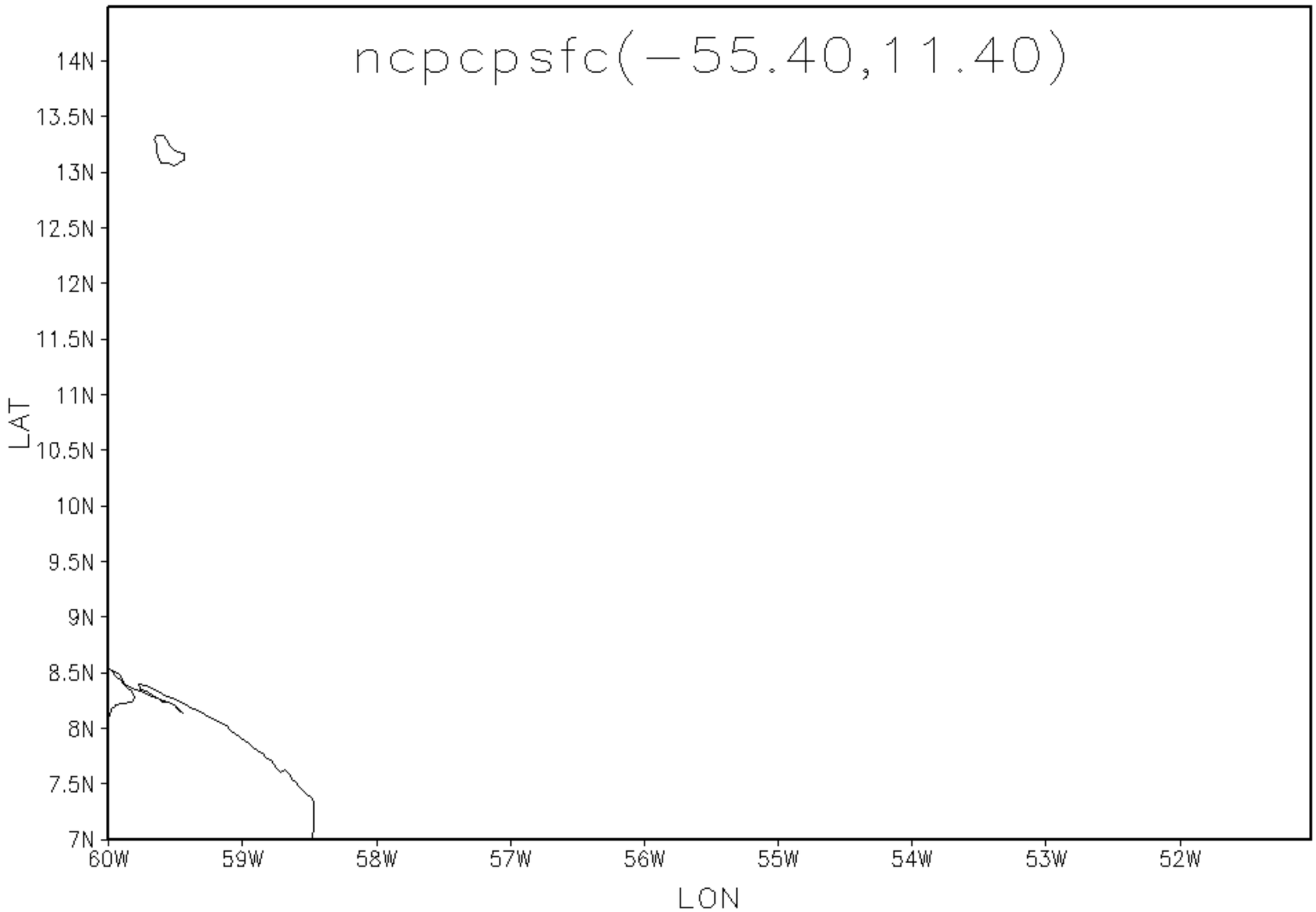

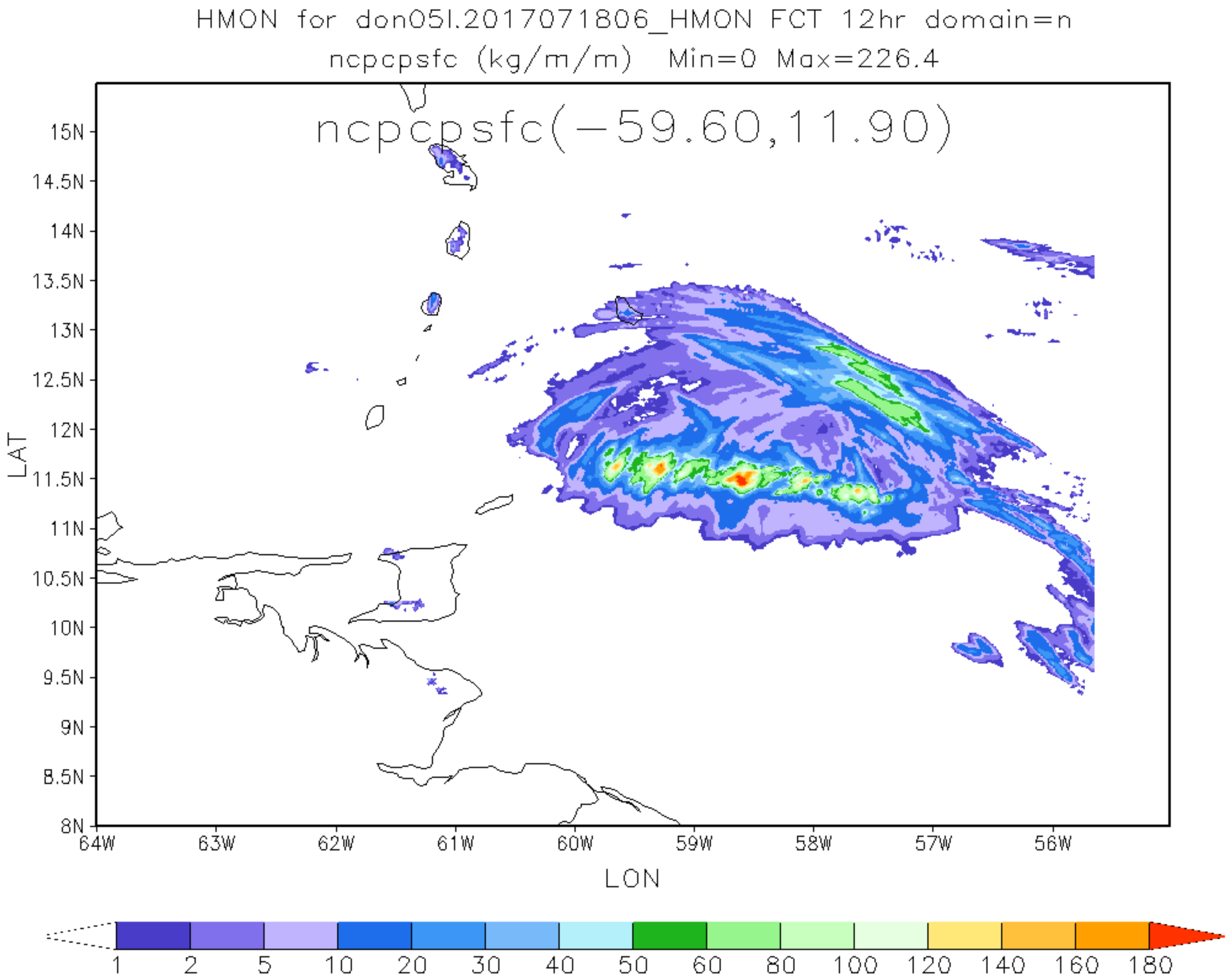
HMON for don05l.2017071806_HMON FCT 12hr domain=n
ncpcpsfc (kg/m/m) Min=0 Max=226.4
ncpcpsfc(-59.60,11.90)
15N
14.5N
14N
13.5N
13N
12.5N
12N
11.5N
11N
10.5N
10N
9.5N
9N
8.5N
8N
LAT
64W
63W
62W
61W
60W
59W
58W
57W
56W
LON
1
2
5
10
20
30
40
50
60
80
100
120
140
160
180

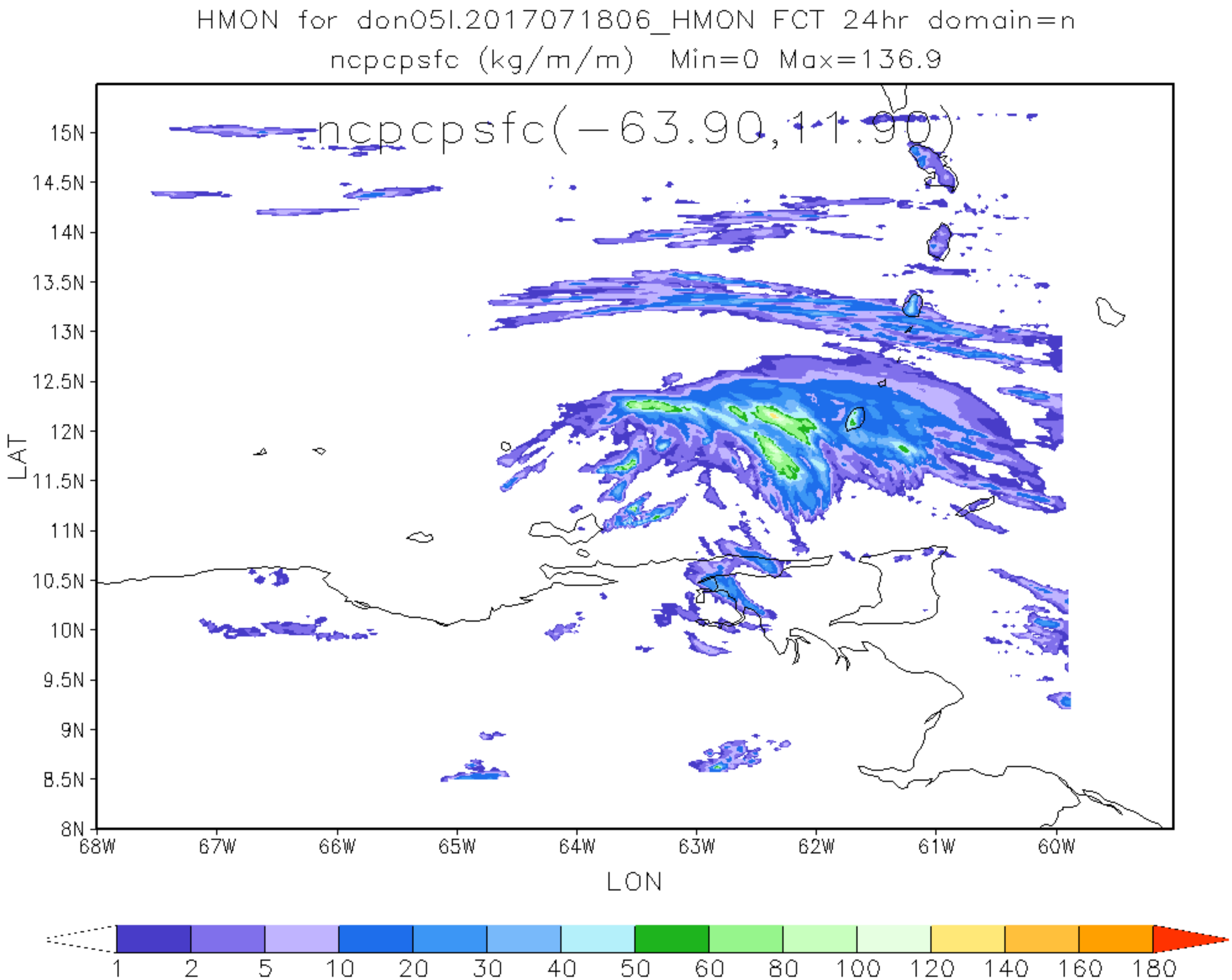
HMON for don05l.2017071806_HMON FCT 24hr domain=n
ncpcpsfc (kg/m/m) Min=0 Max=136.9
ncpcpsfc(-63.90,11.90)
15N
14.5N
14N
13.5N
13N
12.5N
12N
11.5N
11N
10.5N
10N
9.5N
9N
8.5N
8N
LAT
68W
67W
66W
65W
64W
63W
62W
61W
60W
LON
1
2
5
10
20
30
40
50
60
80
100
120
140
160
180

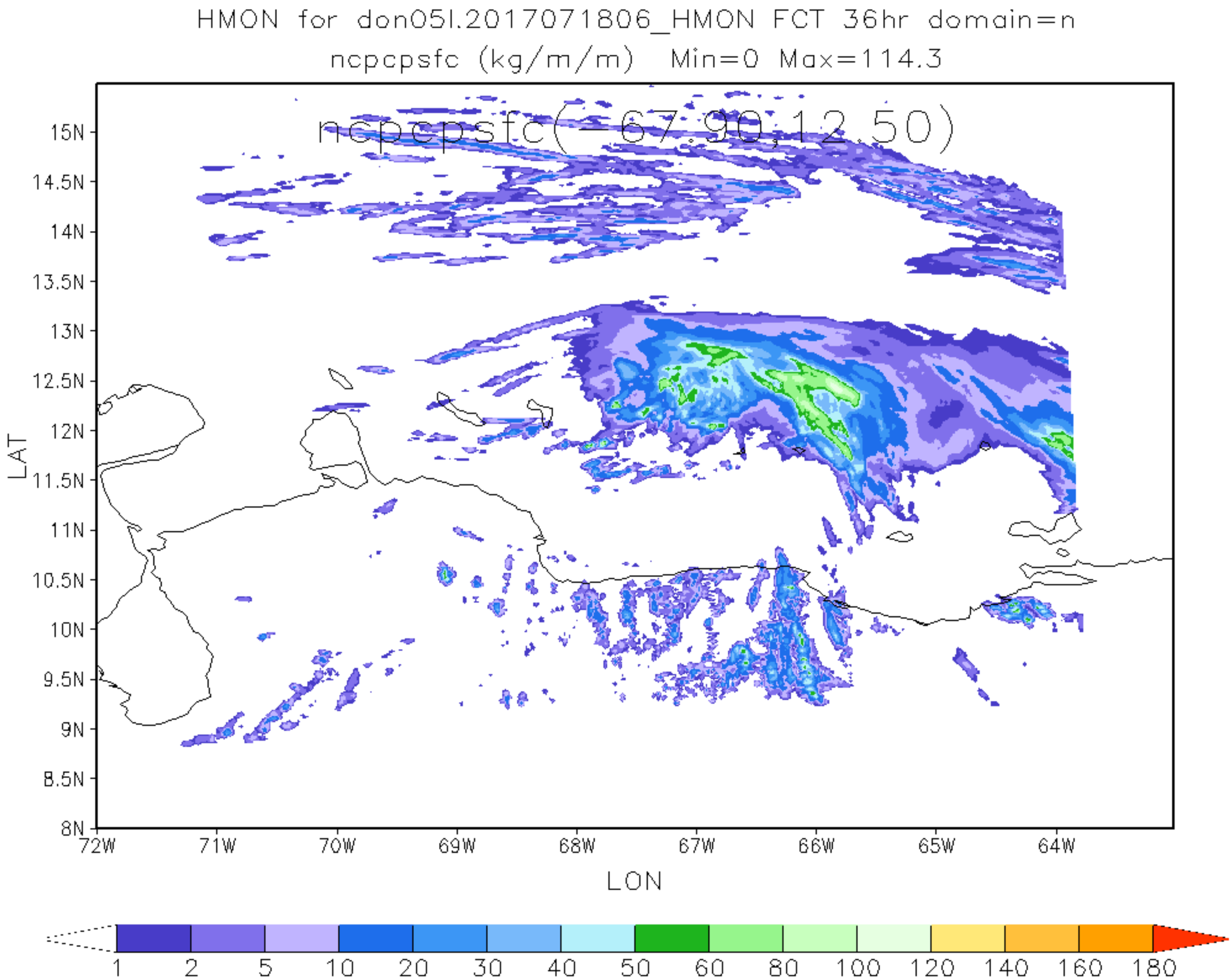
HMON for don05l.2017071806_HMON FCT 36hr domain=n
ncpcpsfc (kg/m/m) Min=0 Max=114.3
ncpcpsfc(-67.90,12.50)
15N
14.5N
14N
13.5N
13N
12.5N
12N
11.5N
11N
10.5N
10N
9.5N
9N
8.5N
8N
LAT
72W
71W
70W
69W
68W
67W
66W
65W
64W
LON
1
2
5
10
20
30
40
50
60
80
100
120
140
160
180

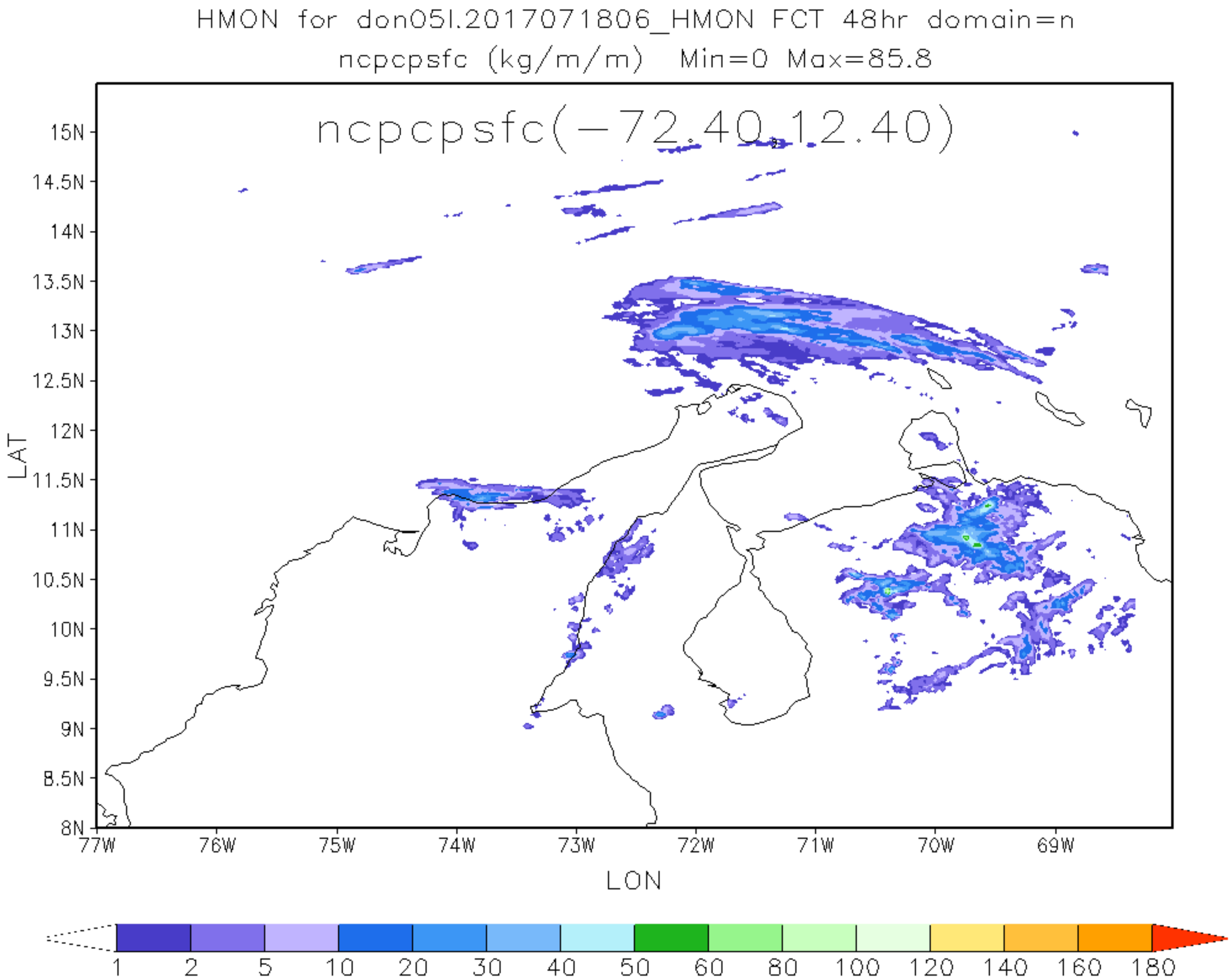
HMON for don05l.2017071806_HMON FCT 48hr domain=n
ncpcpsfc (kg/m/m) Min=0 Max=85.8
ncpcpsfc(-72.40,12.40)
15N
14.5N
14N
13.5N
13N
12.5N
12N
11.5N
11N
10.5N
10N
9.5N
9N
8.5N
8N
LAT
77W
76W
75W
74W
73W
72W
71W
70W
69W
LON
1
2
5
10
20
30
40
50
60
80
100
120
140
160
180

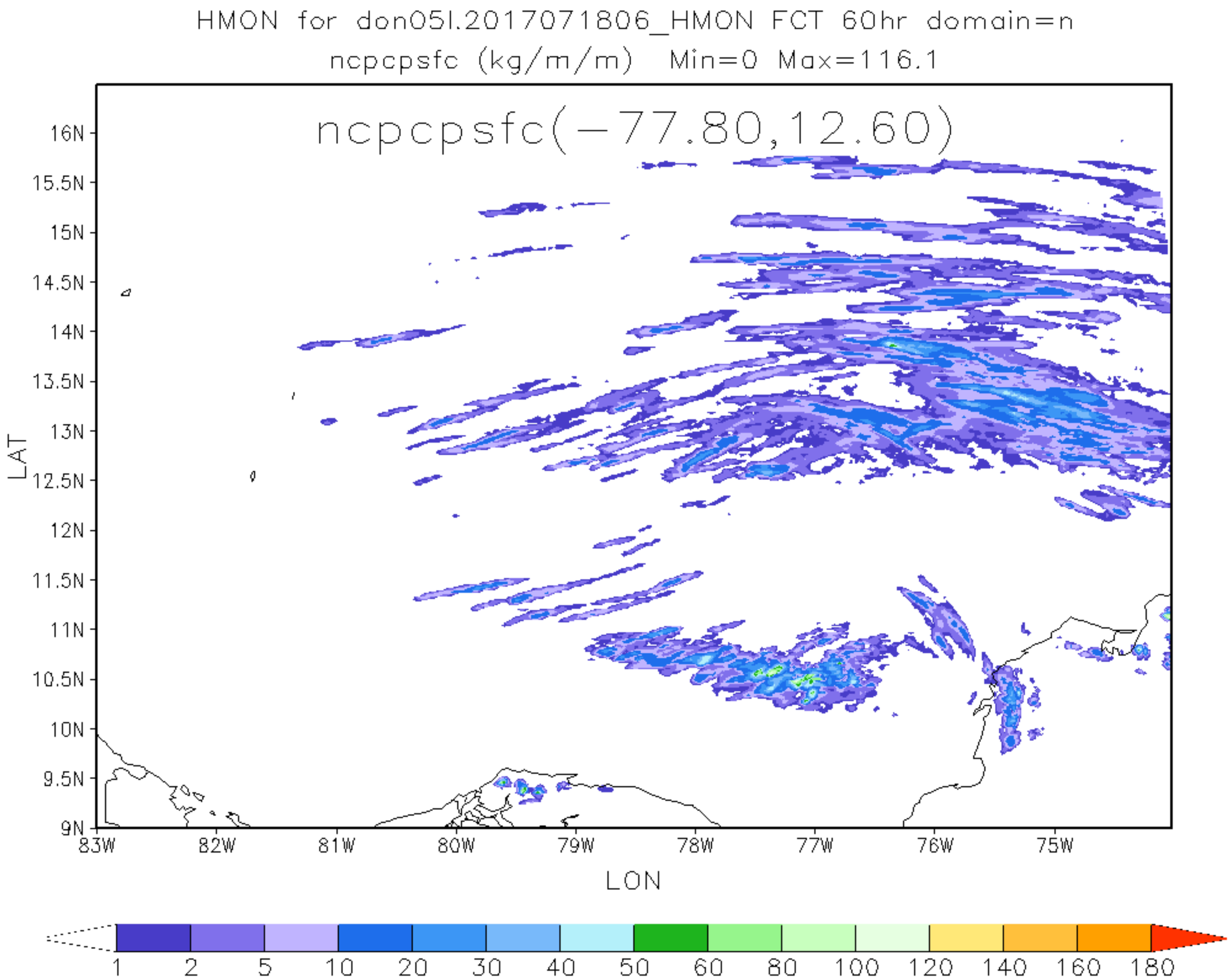
HMON for don05l.2017071806_HMON FCT 60hr domain=n
ncpcpsfc (kg/m/m) Min=0 Max=116.1
ncpcpsfc(-77.80,12.60)
16N
15.5N
15N
14.5N
14N
13.5N
13N
12.5N
12N
11.5N
11N
10.5N
10N
9.5N
9N
LAT
83W
82W
81W
80W
79W
78W
77W
76W
75W
LON
1
2
5
10
20
30
40
50
60
80
100
120
140
160
180

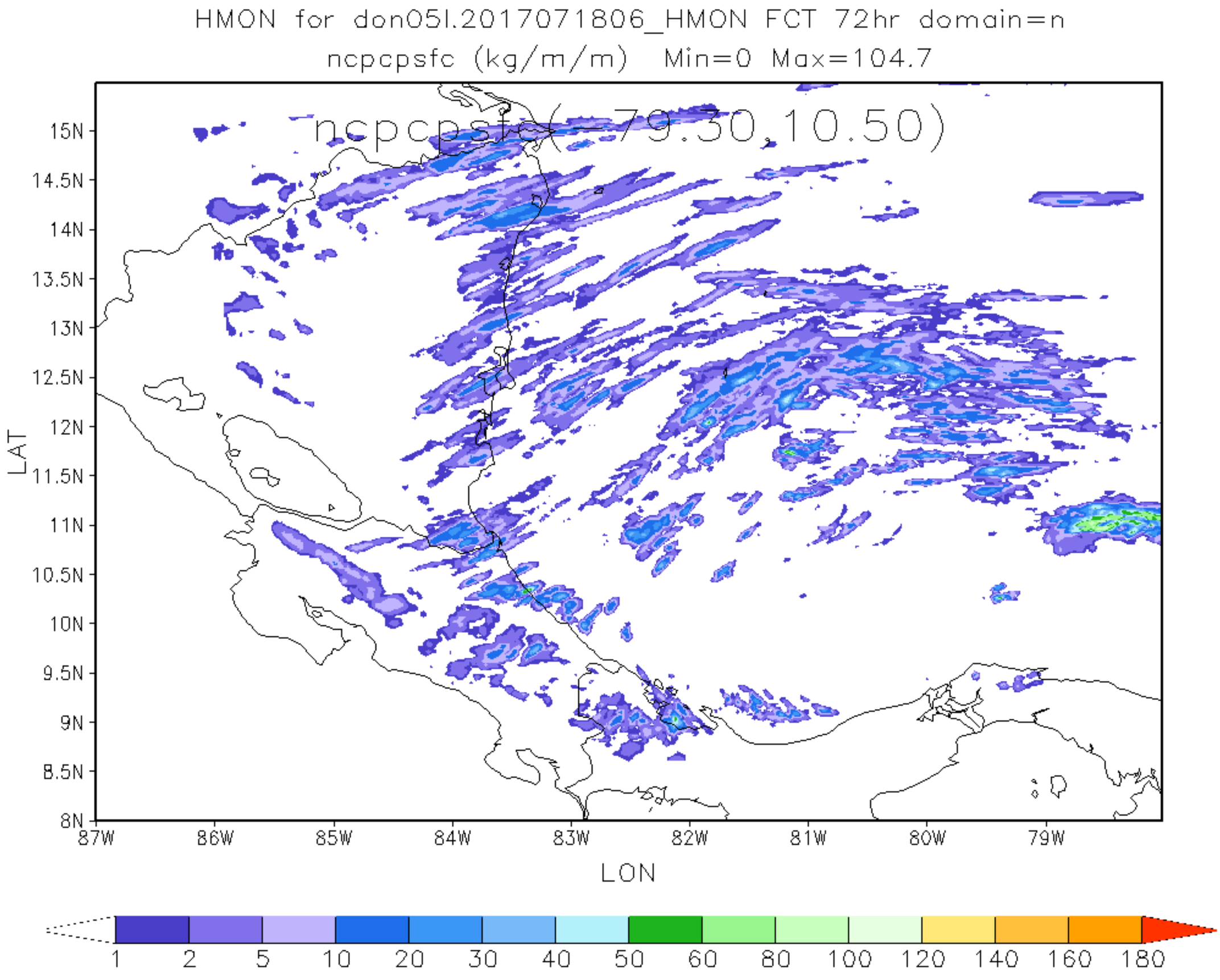
HMON for don05l.2017071806_HMON FCT 72hr domain=n
ncpcpsfc (kg/m/m) Min=0 Max=104.7
ncpcpsfc(-79.30,10.50)
15N
14.5N
14N
13.5N
13N
12.5N
12N
11.5N
11N
10.5N
10N
9.5N
9N
8.5N
8N
LAT
87W
86W
85W
84W
83W
82W
81W
80W
79W
LON
1
2
5
10
20
30
40
50
60
80
100
120
140
160
180

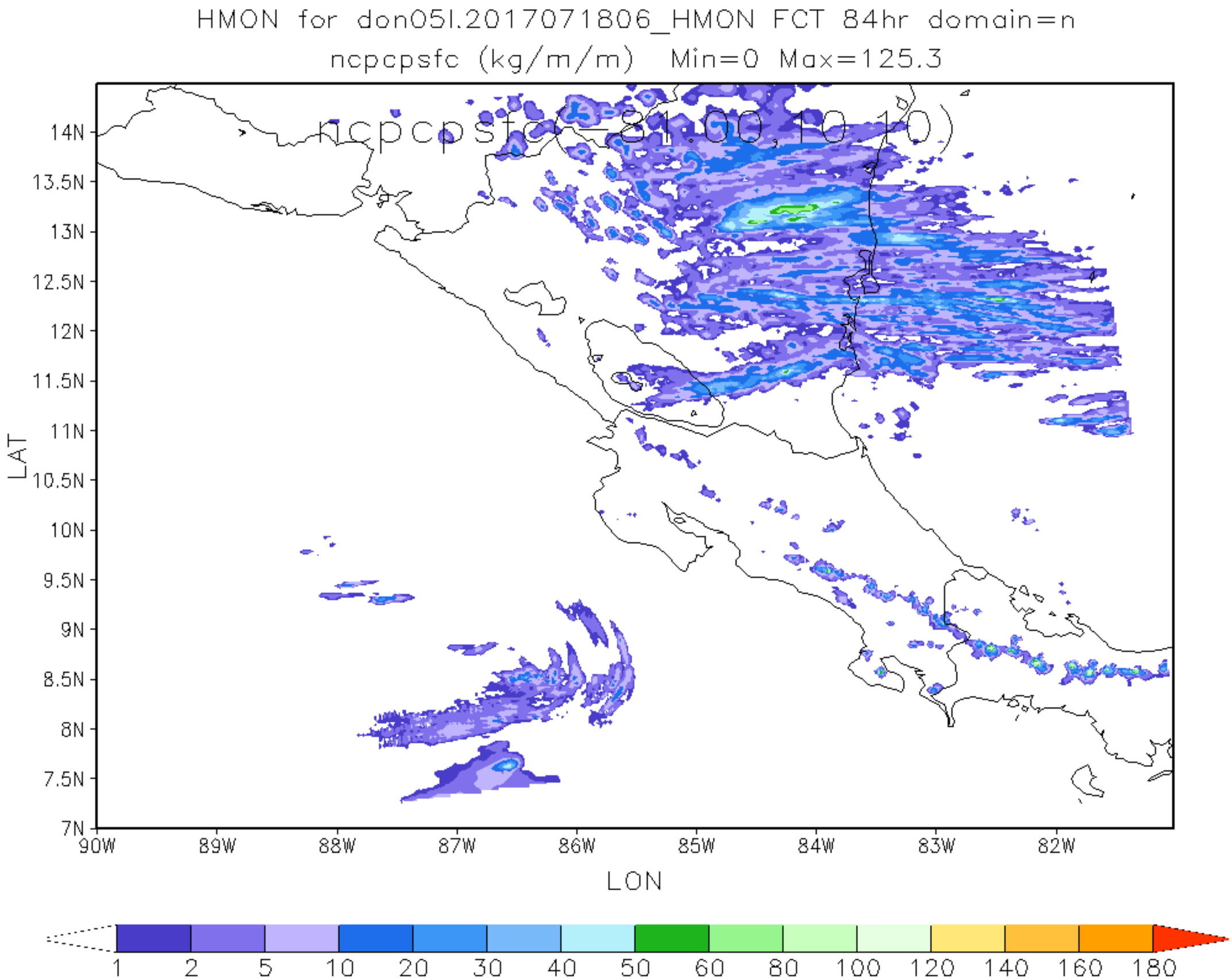
HMON for don05l.2017071806_HMON FCT 84hr domain=n
ncpcpsfc (kg/m/m) Min=0 Max=125.3
ncpcpsfc(-81.00,10.10)
14N
13.5N
13N
12.5N
12N
11.5N
11N
10.5N
10N
9.5N
9N
8.5N
8N
7.5N
7N
LAT
90W
89W
88W
87W
86W
85W
84W
83W
82W
LON
1
2
5
10
20
30
40
50
60
80
100
120
140
160
180

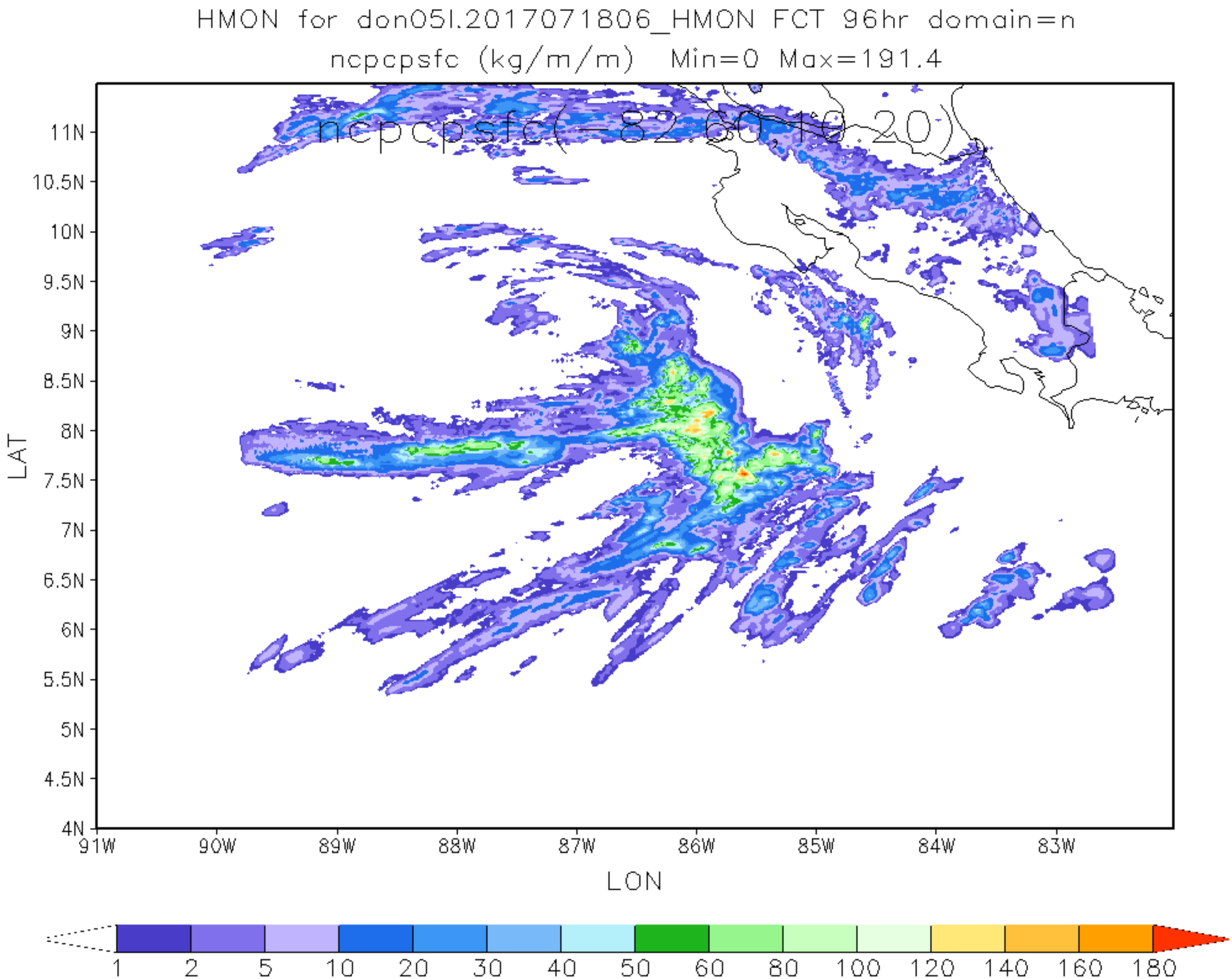
HMON for don05l.2017071806_HMON FCT 96hr domain=n
ncpcpsfc (kg/m/m) Min=0 Max=191.4
ncpcpsfc(-82.60,10.20)
11N
10.5N
10N
9.5N
9N
8.5N
8N
7.5N
7N
6.5N
6N
5.5N
5N
4.5N
4N
LAT
91W
90W
89W
88W
87W
86W
85W
84W
83W
LON
1
2
5
10
20
30
40
50
60
80
100
120
140
160
180

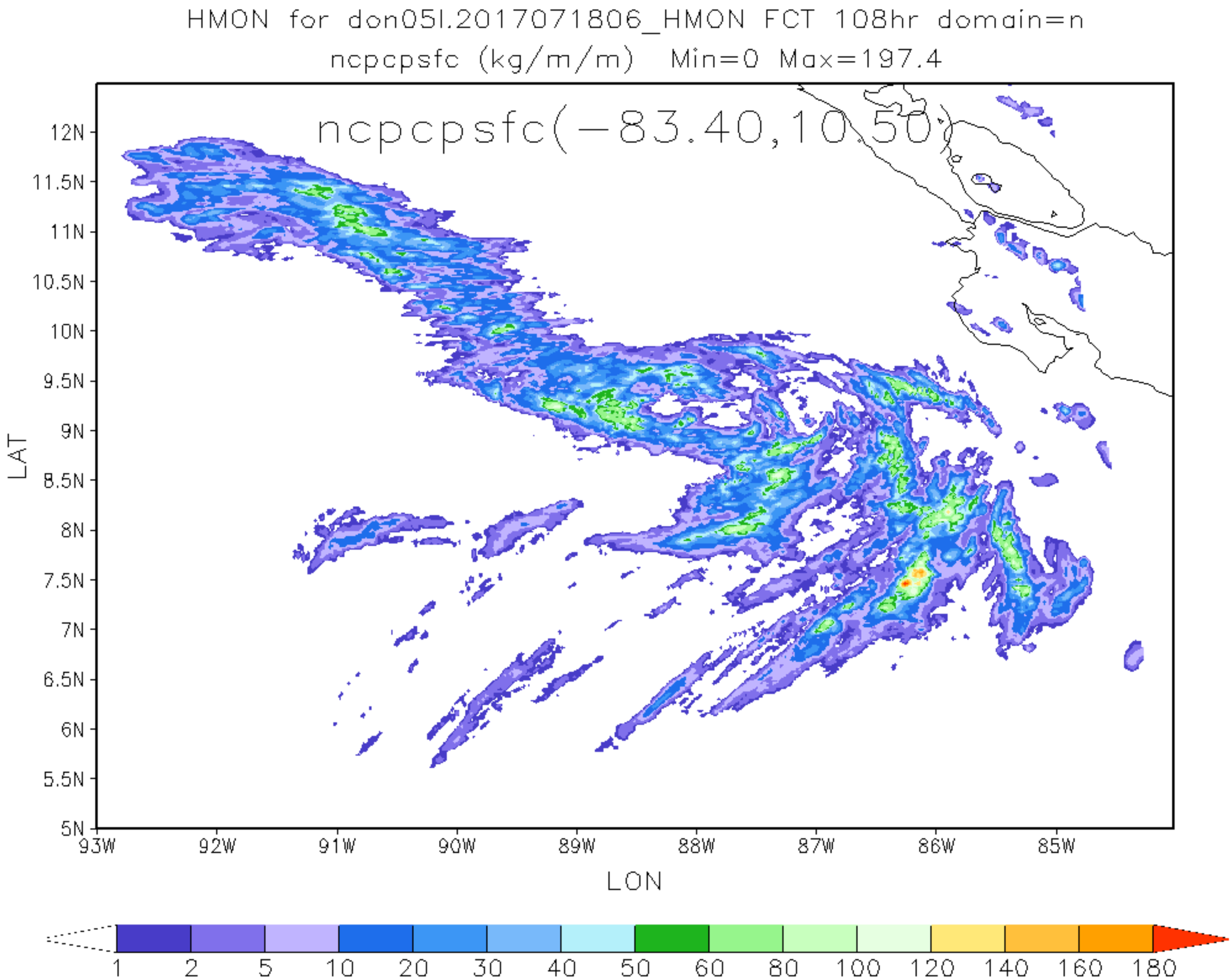
HMON for don05l.2017071806_HMON FCT 108hr domain=n
ncpcpsfc (kg/m/m) Min=0 Max=197.4
ncpcpsfc(-83.40,10.50)
12N
11.5N
11N
10.5N
10N
9.5N
9N
8.5N
8N
7.5N
7N
6.5N
6N
5.5N
5N
LAT
93W
92W
91W
90W
89W
88W
87W
86W
85W
LON
1
2
5
10
20
30
40
50
60
80
100
120
140
160
180

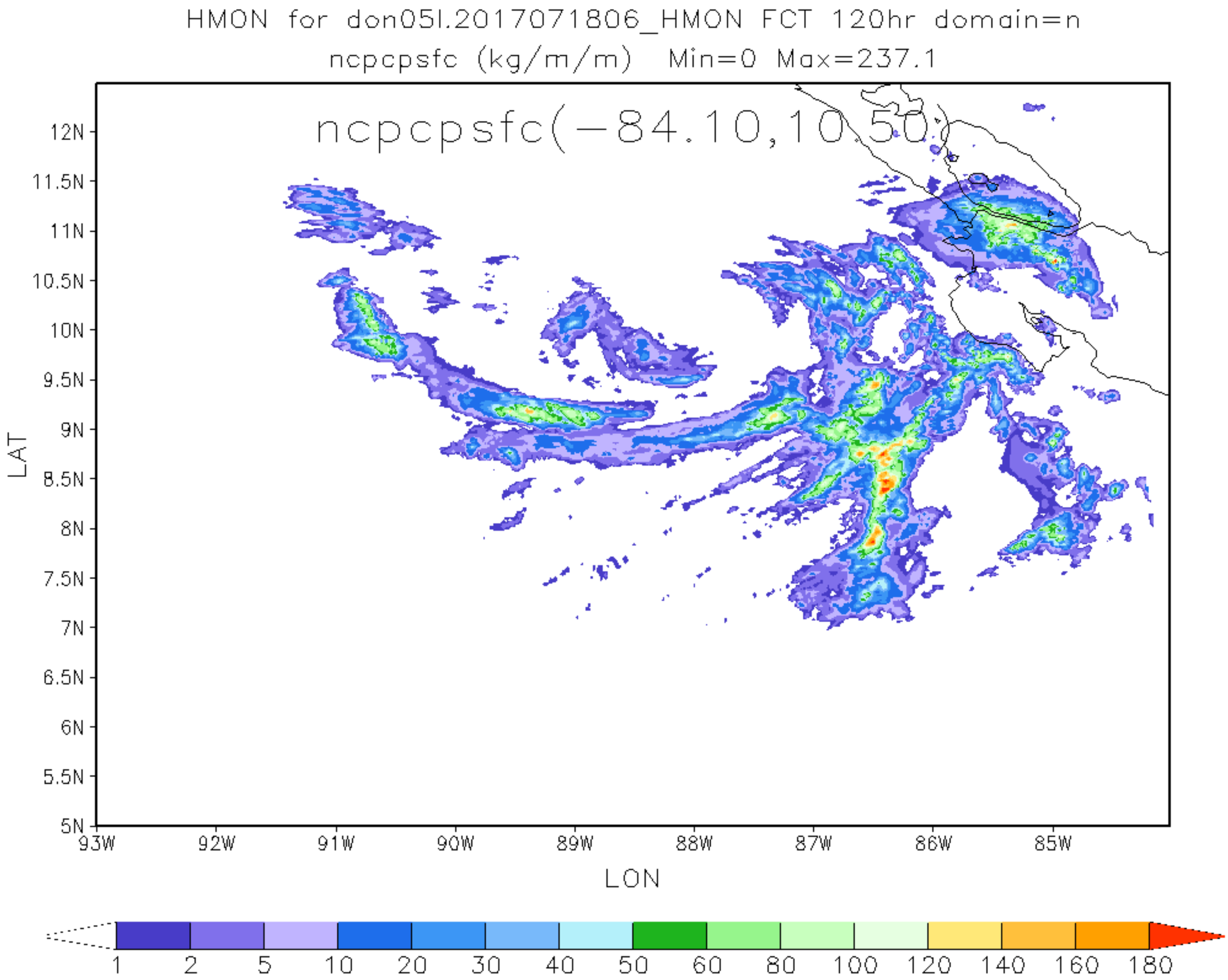
HMON for don05l.2017071806_HMON FCT 120hr domain=n
ncpcpsfc (kg/m/m) Min=0 Max=237.1
ncpcpsfc(-84.10,10.50)
12N
11.5N
11N
10.5N
10N
9.5N
9N
8.5N
8N
7.5N
7N
6.5N
6N
5.5N
5N
LAT
93W
92W
91W
90W
89W
88W
87W
86W
85W
LON
1
2
5
10
20
30
40
50
60
80
100
120
140
160
180