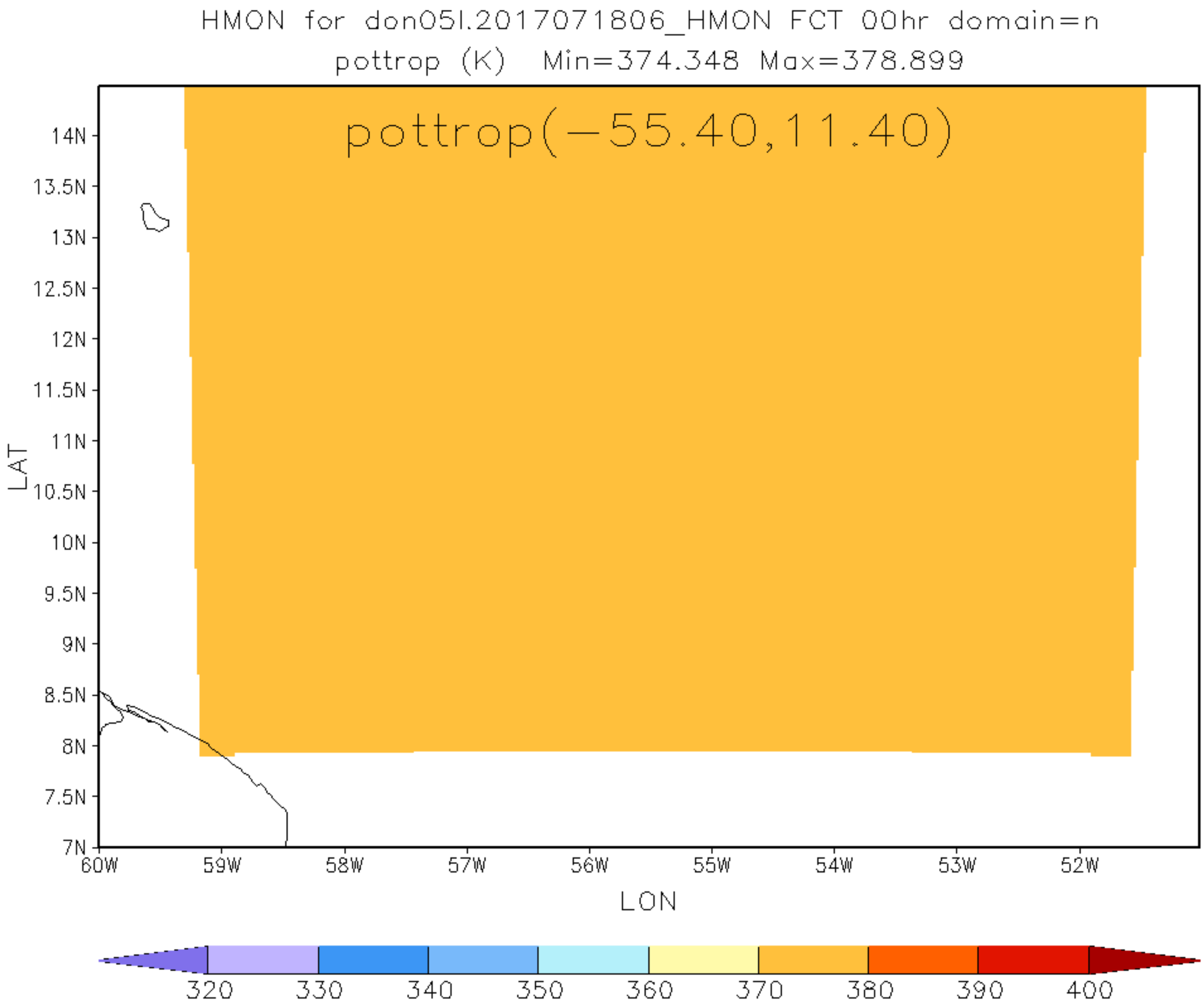
HMON for don05l.2017071806_HMON FCT 00hr domain=n
pottrop (K) Min=374.348 Max=378.899
pottrop(-55.40,11.40)
14N
13.5N
13N
12.5N
12N
11.5N
11N
10.5N
10N
9.5N
9N
8.5N
8N
7.5N
7N
LAT
60W
59W
58W
57W
56W
55W
54W
53W
52W
LON
320
330
340
350
360
370
380
390
400

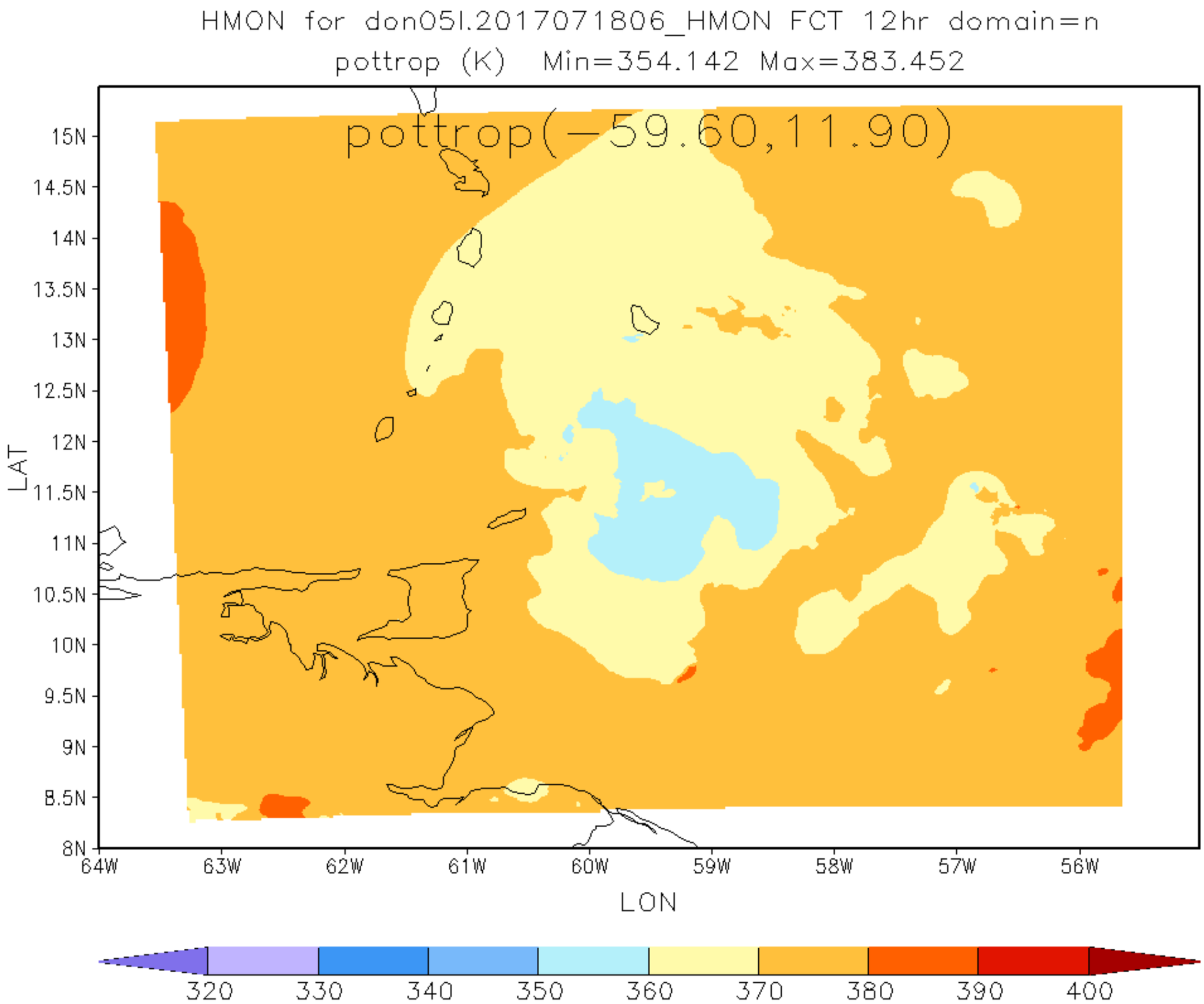
HMON for don05l.2017071806_HMON FCT 12hr domain=n
pottrop (K) Min=354.142 Max=383.452
pottrop(-59.60,11.90)
15N
14.5N
14N
13.5N
13N
12.5N
12N
11.5N
11N
10.5N
10N
9.5N
9N
8.5N
8N
LAT
64W
63W
62W
61W
60W
59W
58W
57W
56W
LON
320
330
340
350
360
370
380
390
400

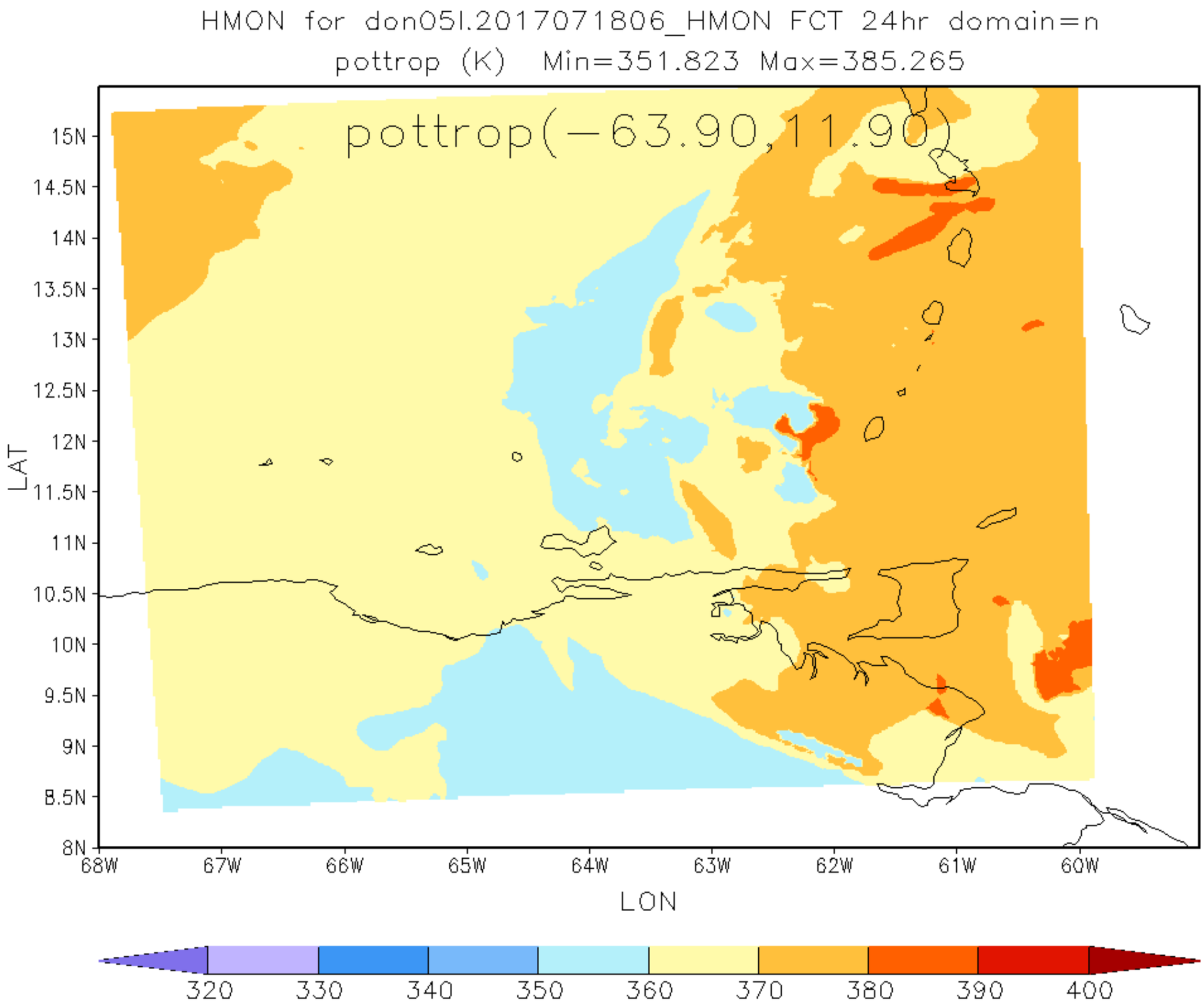
HMON for don05l.2017071806_HMON FCT 24hr domain=n
pottrop (K) Min=351.823 Max=385.265
pottrop(-63.90,11.90)
15N
14.5N
14N
13.5N
13N
12.5N
12N
11.5N
11N
10.5N
10N
9.5N
9N
8.5N
8N
LAT
68W
67W
66W
65W
64W
63W
62W
61W
60W
LON
320
330
340
350
360
370
380
390
400

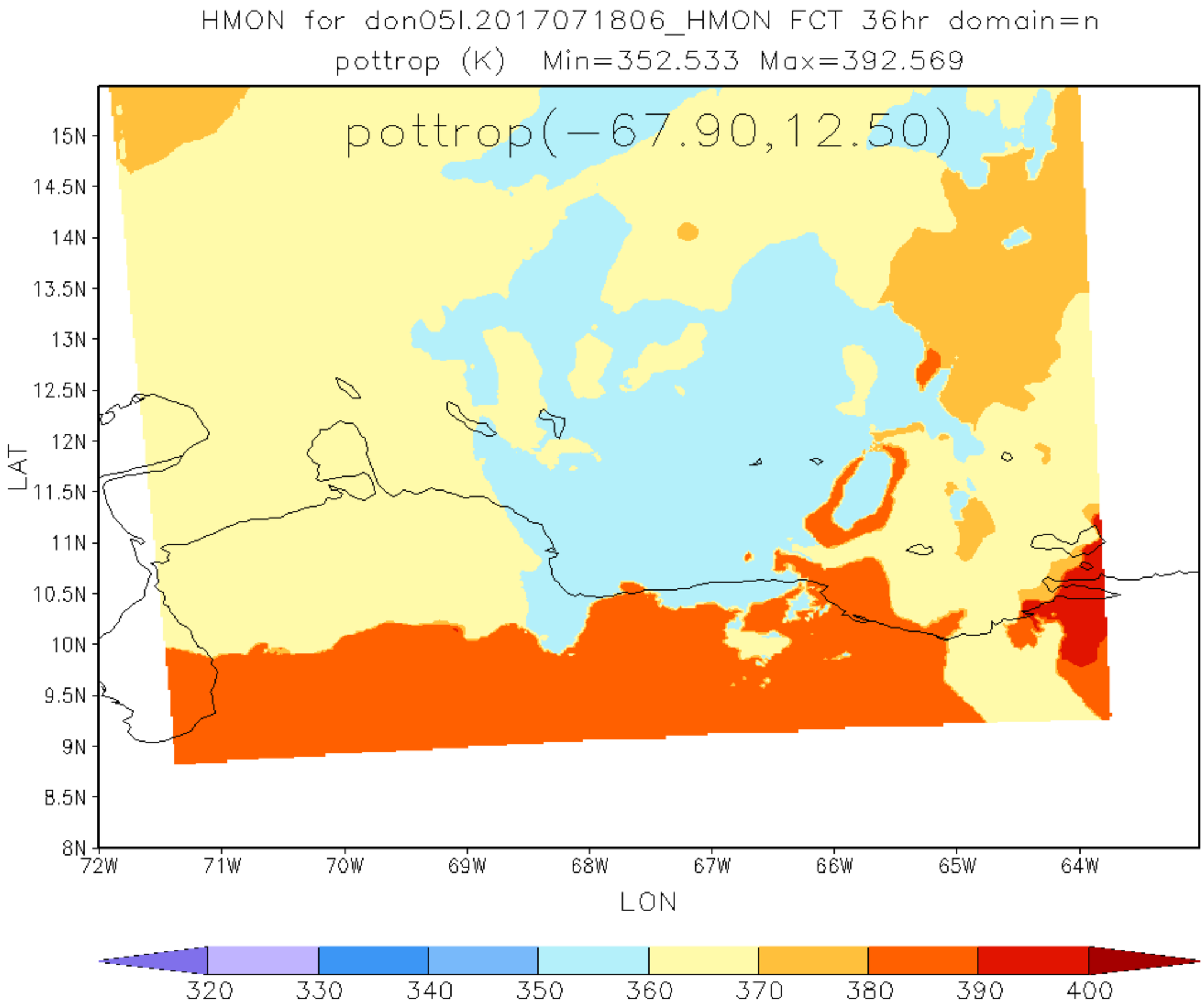
HMON for don05l.2017071806_HMON FCT 36hr domain=n
pottrop (K) Min=352.533 Max=392.569
pottrop(−67.90,12.50)
15N
14.5N
14N
13.5N
13N
12.5N
12N
11.5N
11N
10.5N
10N
9.5N
9N
8.5N
8N
LAT
72W
71W
70W
69W
68W
67W
66W
65W
64W
LON
320
330
340
350
360
370
380
390
400

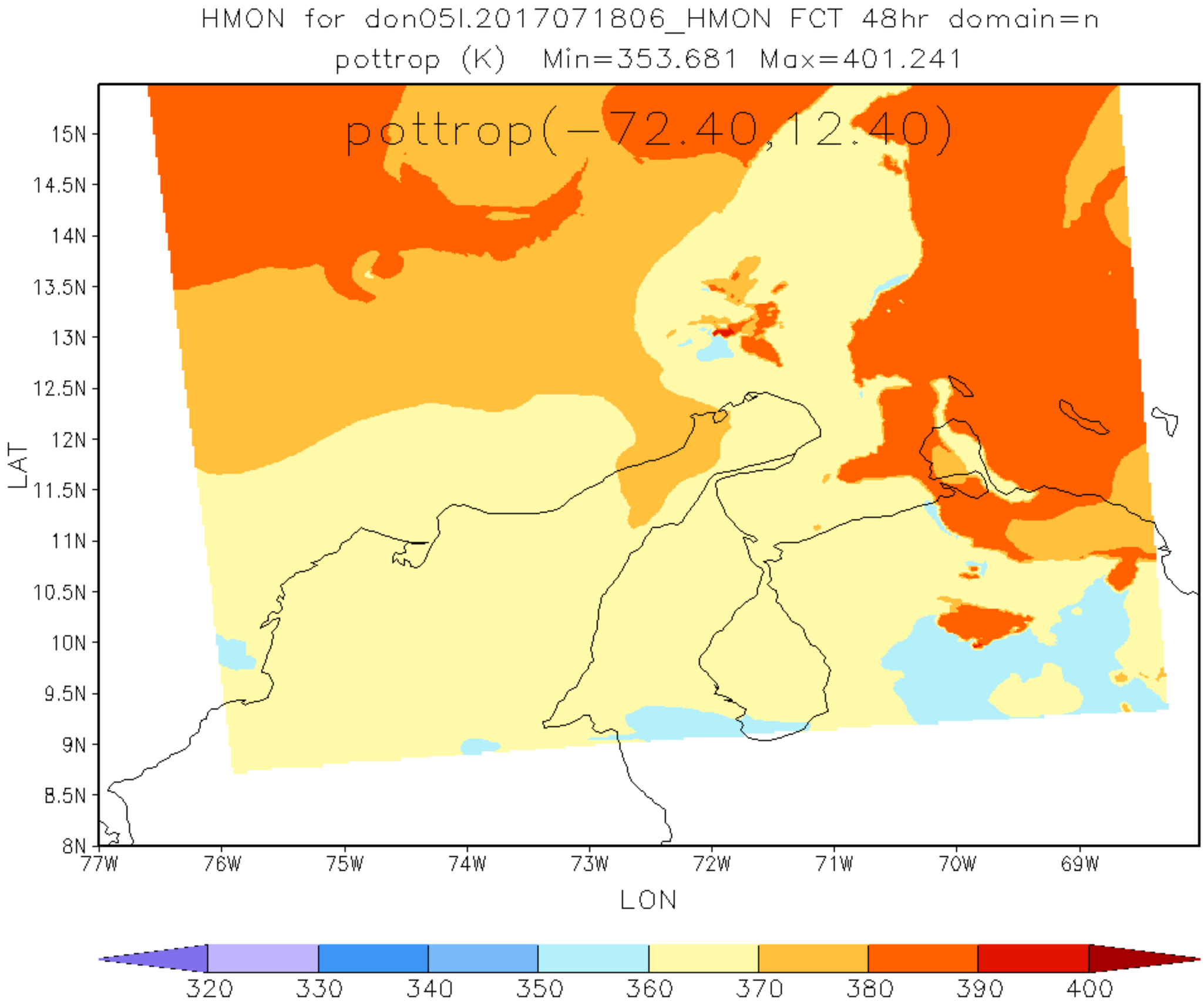
HMON for don05l.2017071806_HMON FCT 48hr domain=n
pottrop (K) Min=353.681 Max=401.241
pottrop(-72.40,12.40)
15N
14.5N
14N
13.5N
13N
12.5N
12N
11.5N
11N
10.5N
10N
9.5N
9N
8.5N
8N
LAT
77W
76W
75W
74W
73W
72W
71W
70W
69W
LON
320
330
340
350
360
370
380
390
400

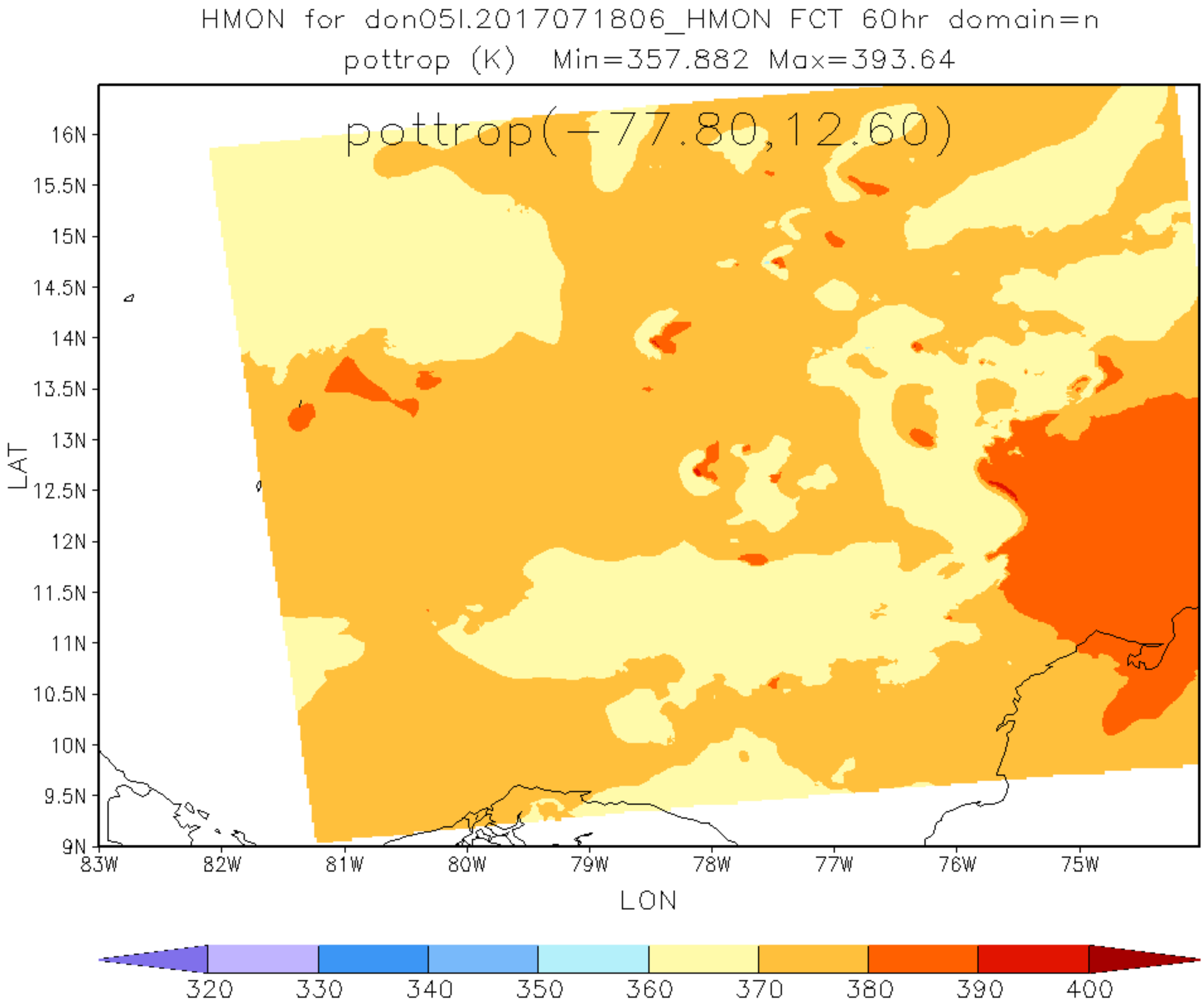
HMON for don05l.2017071806_HMON FCT 60hr domain=n
pottrop (K) Min=357.882 Max=393.64
pottrop(-77.80,12.60)
16N
15.5N
15N
14.5N
14N
13.5N
13N
12.5N
12N
11.5N
11N
10.5N
10N
9.5N
9N
LAT
83W
82W
81W
80W
79W
78W
77W
76W
75W
LON
320
330
340
350
360
370
380
390
400

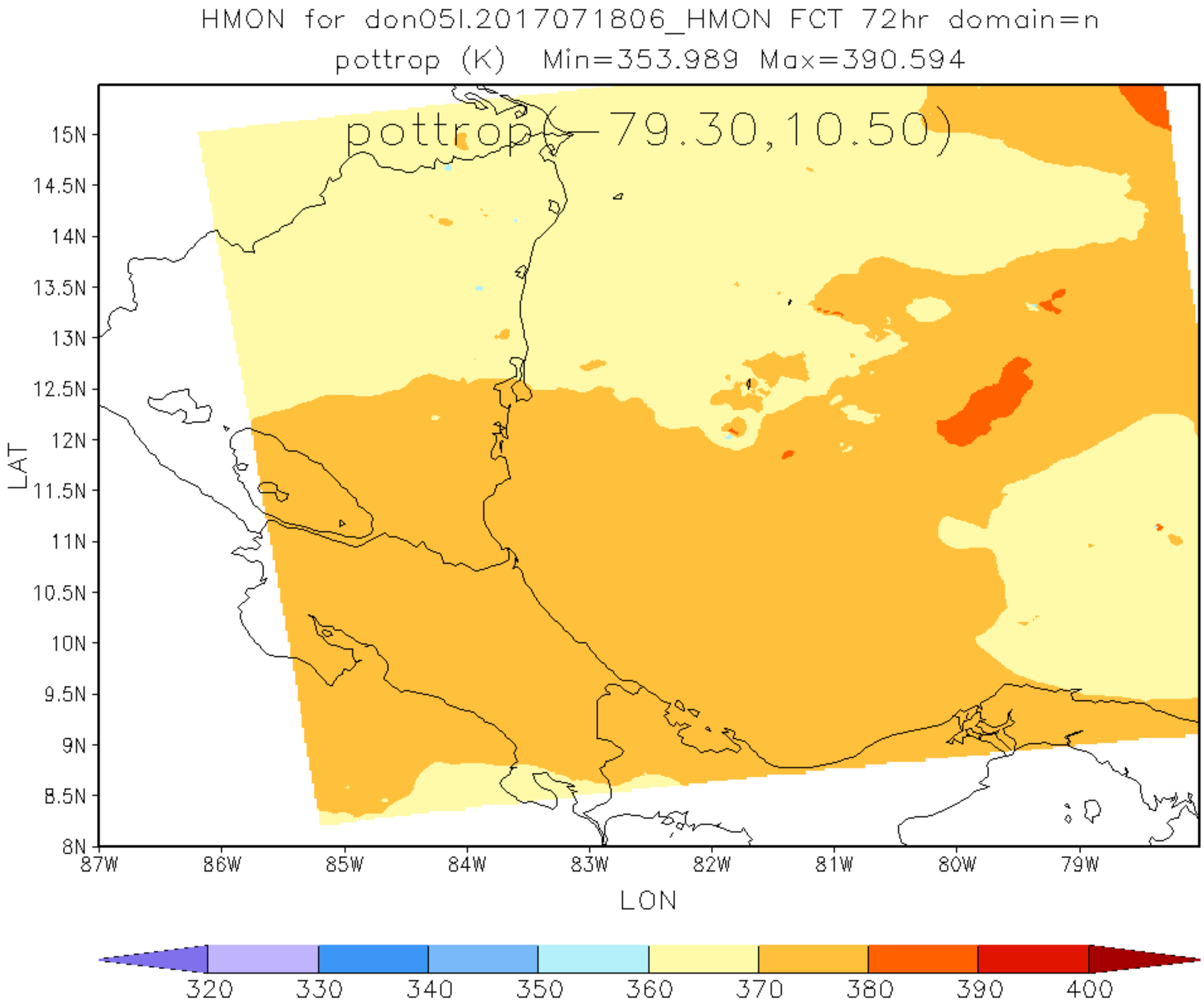
HMON for don05l.2017071806_HMON FCT 72hr domain=n
pottrop (K) Min=353.989 Max=390.594
pottrop(-79.30,10.50)
15N
14.5N
14N
13.5N
13N
12.5N
12N
11.5N
11N
10.5N
10N
9.5N
9N
8.5N
8N
LAT
87W
86W
85W
84W
83W
82W
81W
80W
79W
LON
320
330
340
350
360
370
380
390
400

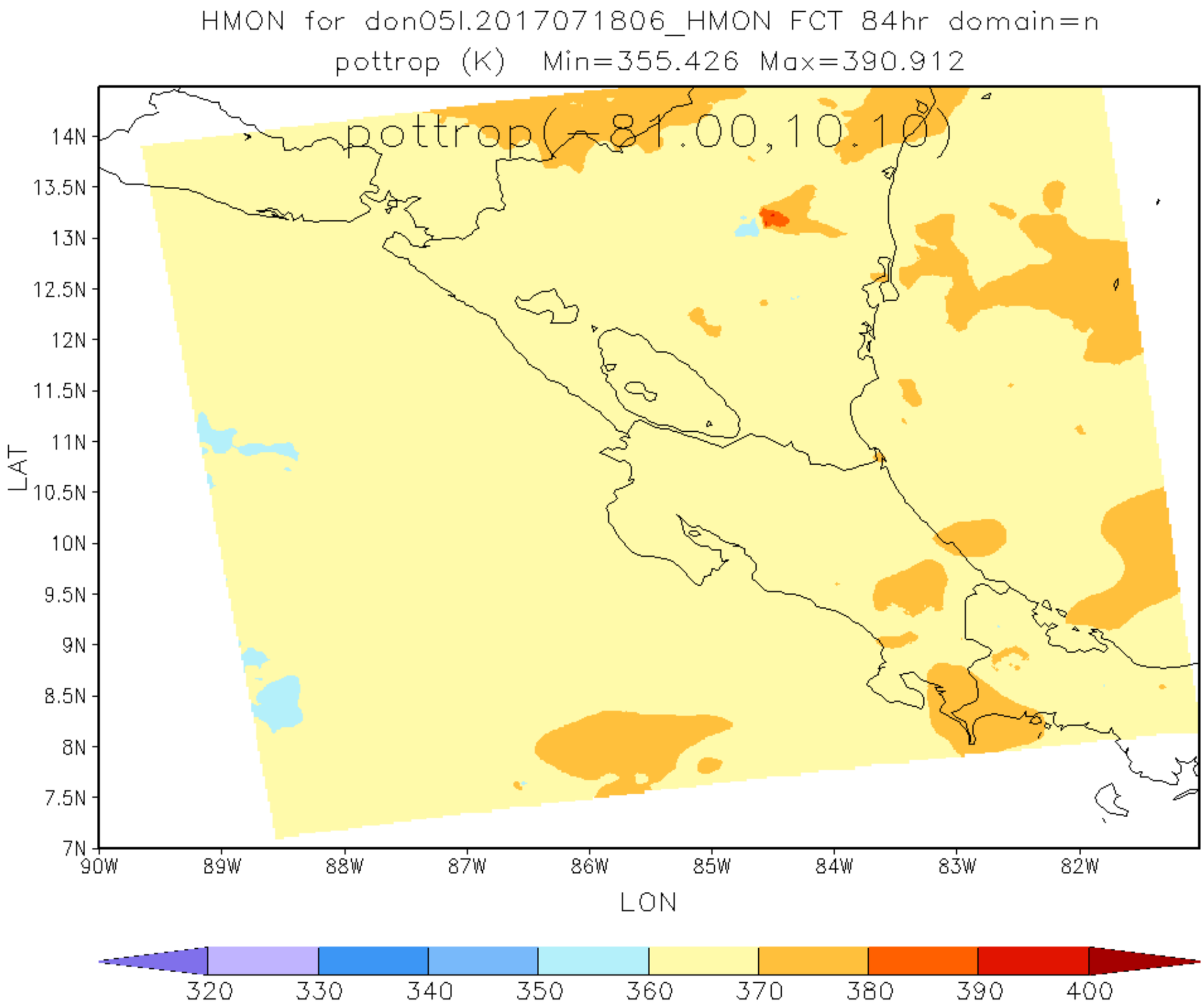
HMON for don05l.2017071806_HMON FCT 84hr domain=n
pottrop (K) Min=355.426 Max=390.912
pottrop(-81.00,10.10)
14N
13.5N
13N
12.5N
12N
11.5N
11N
10.5N
10N
9.5N
9N
8.5N
8N
7.5N
7N
LAT
90W
89W
88W
87W
86W
85W
84W
83W
82W
LON
320
330
340
350
360
370
380
390
400

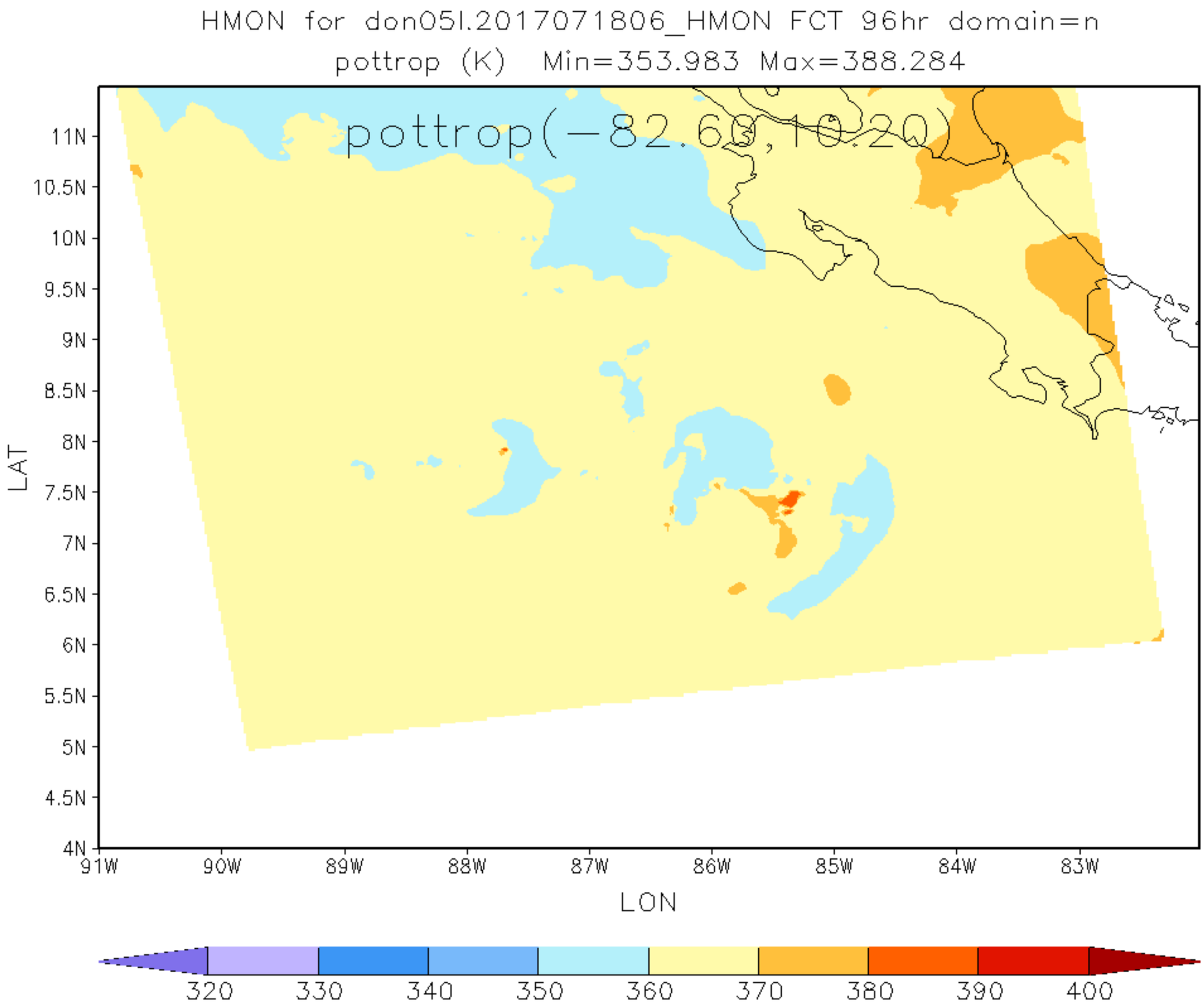
HMON for don05l.2017071806_HMON FCT 96hr domain=n
pottrop (K) Min=353.983 Max=388.284
pottrop(-82.69,10.20)
11N
10.5N
10N
9.5N
9N
8.5N
8N
7.5N
7N
6.5N
6N
5.5N
5N
4.5N
4N
LAT
91W
90W
89W
88W
87W
86W
85W
84W
83W
LON
320
330
340
350
360
370
380
390
400

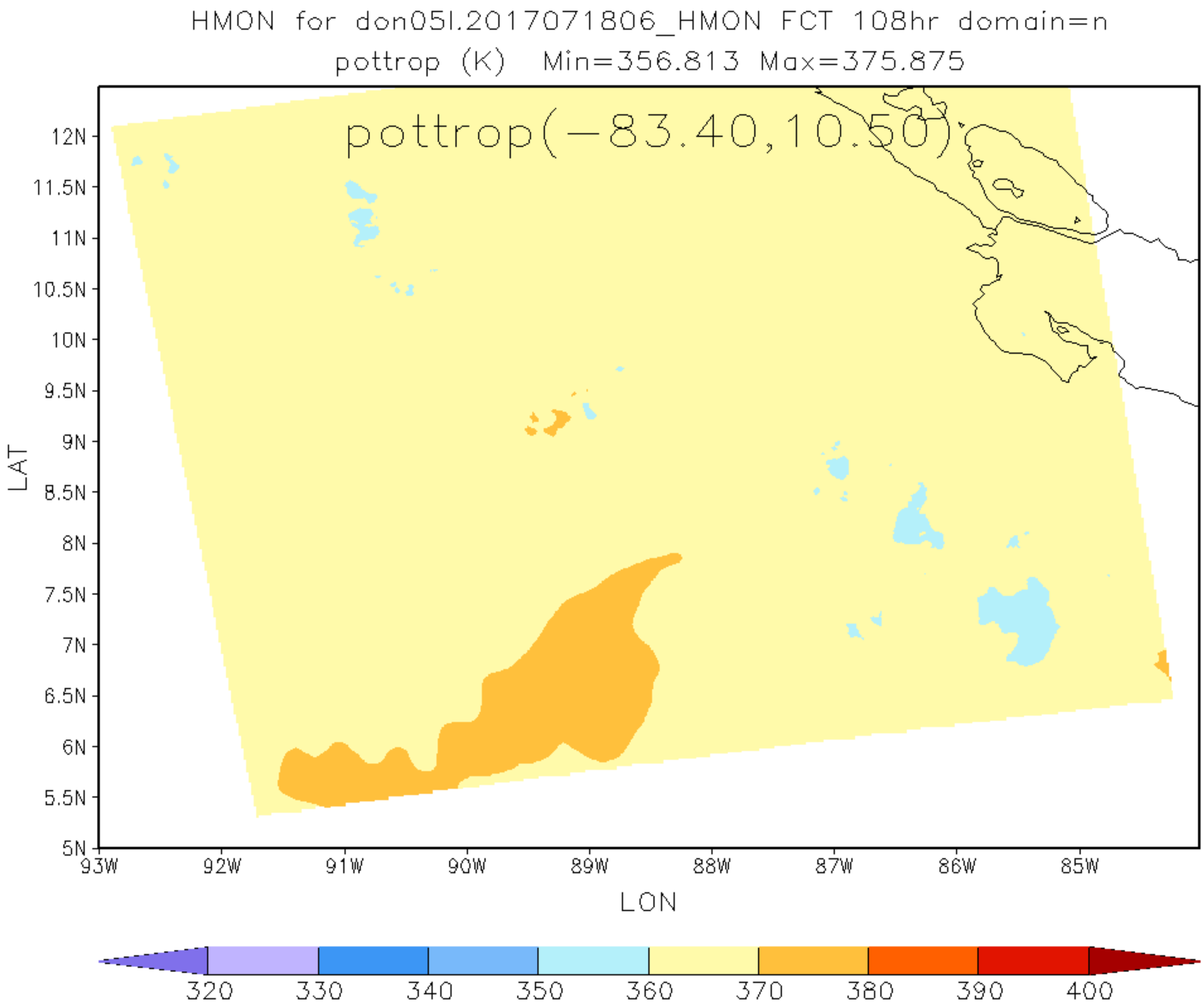
HMON for don05l.2017071806_HMON FCT 108hr domain=n
pottrop (K) Min=356.813 Max=375.875
pottrop(-83.40,10.50)
12N
11.5N
11N
10.5N
10N
9.5N
9N
8.5N
8N
7.5N
7N
6.5N
6N
5.5N
5N
LAT
93W
92W
91W
90W
89W
88W
87W
86W
85W
LON
320
330
340
350
360
370
380
390
400

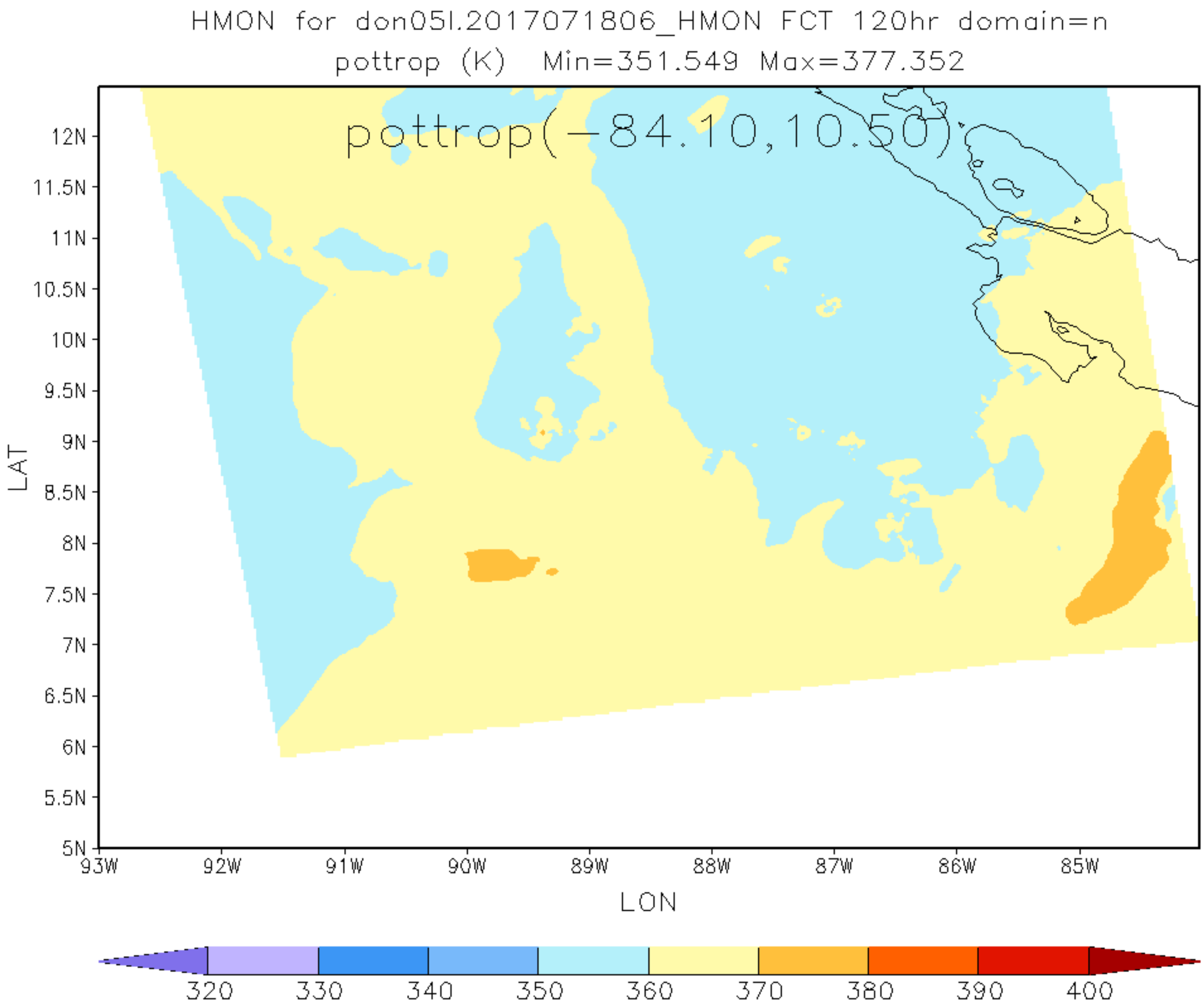
HMON for don05l.2017071806_HMON FCT 120hr domain=n
pottrop (K) Min=351.549 Max=377.352
pottrop(-84.10,10.50)
12N
11.5N
11N
10.5N
10N
9.5N
9N
8.5N
8N
7.5N
7N
6.5N
6N
5.5N
5N
LAT
93W
92W
91W
90W
89W
88W
87W
86W
85W
LON
320
330
340
350
360
370
380
390
400