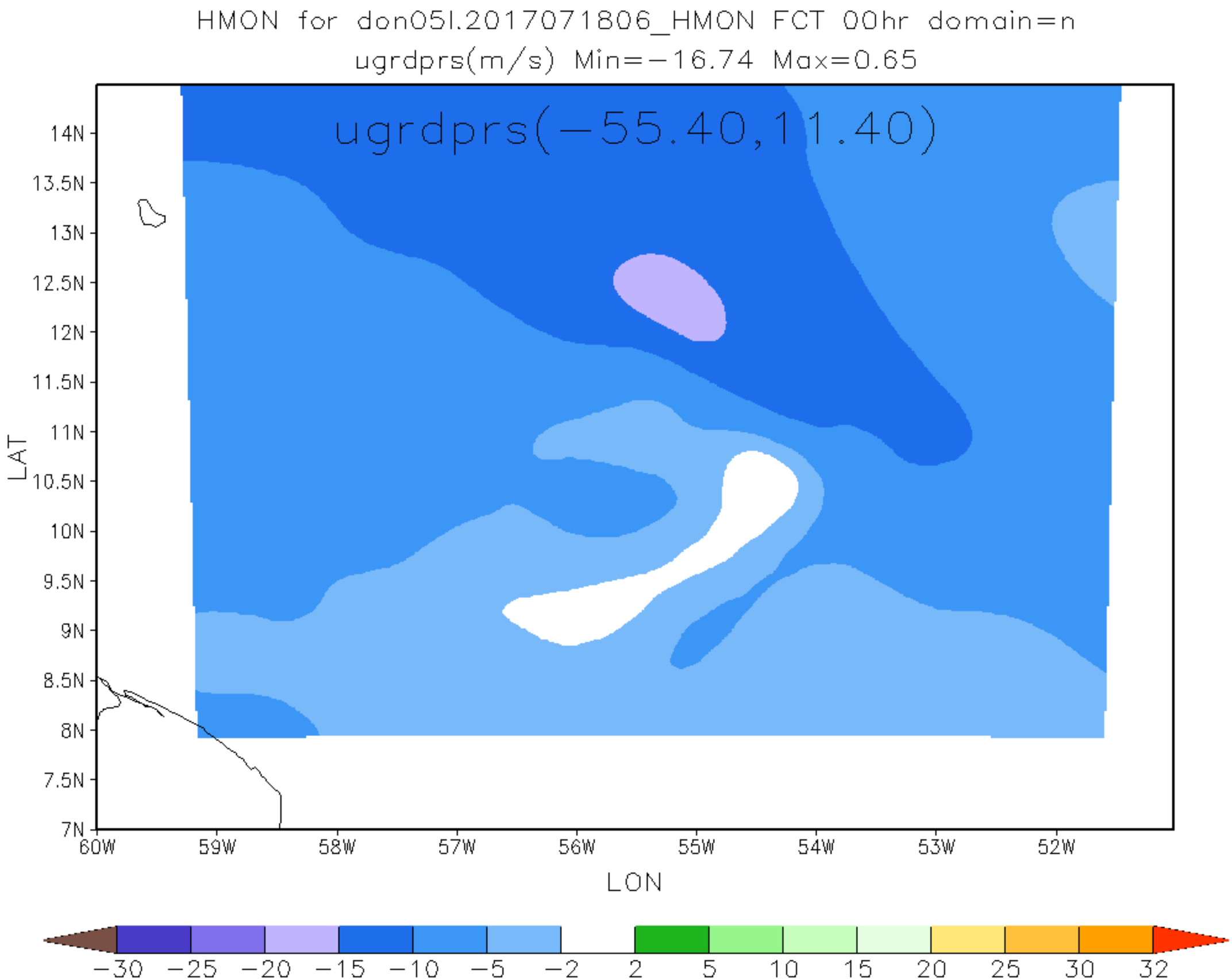
HMON for don05l.2017071806_HMON FCT 00hr domain=n
ugrdprs(m/s) Min=-16.74 Max=0.65
ugrdprs(-55.40,11.40)
14N
13.5N
13N
12.5N
12N
11.5N
11N
10.5N
10N
9.5N
9N
8.5N
8N
7.5N
7N
LAT
60W
59W
58W
57W
56W
55W
54W
53W
52W
LON
-30
-25
-20
-15
-10
-5
-2
2
5
10
15
20
25
30
32

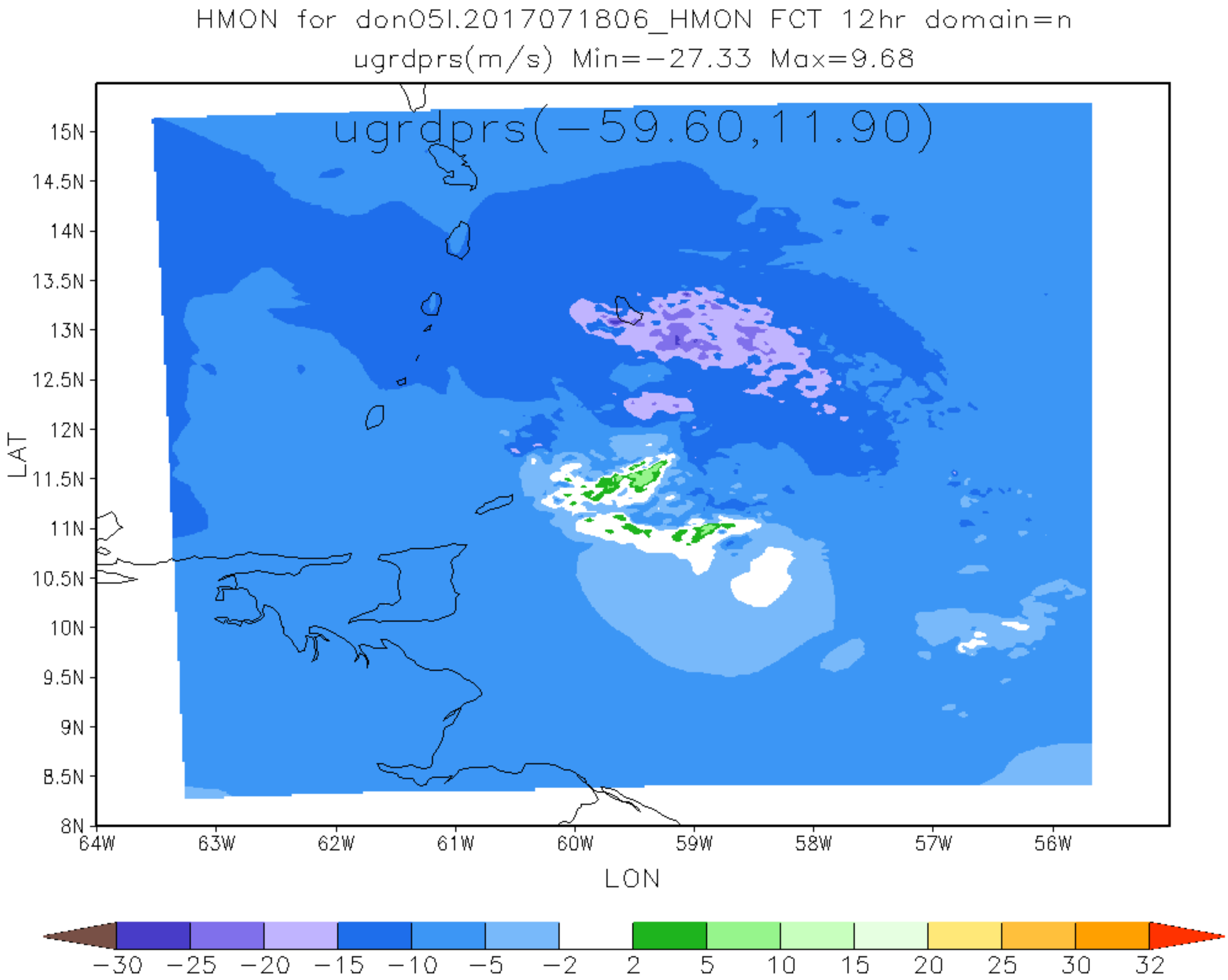
HMON for don05l.2017071806_HMON FCT 12hr domain=n
ugrdprs(m/s) Min=-27.33 Max=9.68
ugrdprs(-59.60,11.90)
15N
14.5N
14N
13.5N
13N
12.5N
12N
11.5N
11N
10.5N
10N
9.5N
9N
8.5N
8N
LAT
64W
63W
62W
61W
60W
59W
58W
57W
56W
LON
-30
-25
-20
-15
-10
-5
-2
2
5
10
15
20
25
30
32

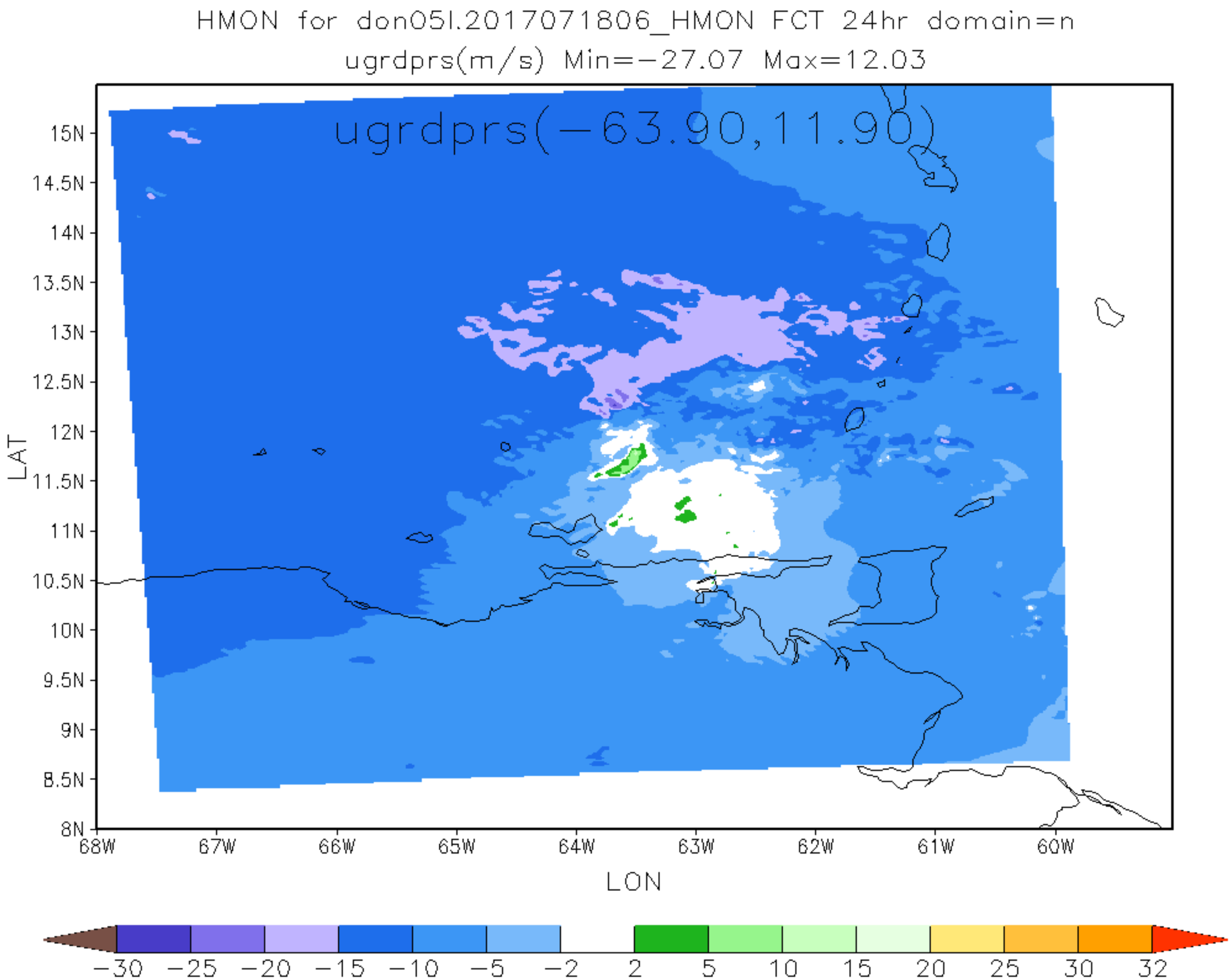
HMON for don05l.2017071806_HMON FCT 24hr domain=n
ugrdprs(m/s) Min=-27.07 Max=12.03
ugrdprs(-63.90,11.90)
15N
14.5N
14N
13.5N
13N
12.5N
12N
11.5N
11N
10.5N
10N
9.5N
9N
8.5N
8N
LAT
68W
67W
66W
65W
64W
63W
62W
61W
60W
LON
-30
-25
-20
-15
-10
-5
-2
2
5
10
15
20
25
30
32

HMON for don05l.2017071806_HMON FCT 36hr domain=n
ugrdprs(m/s) Min=−31.23 Max=7.46

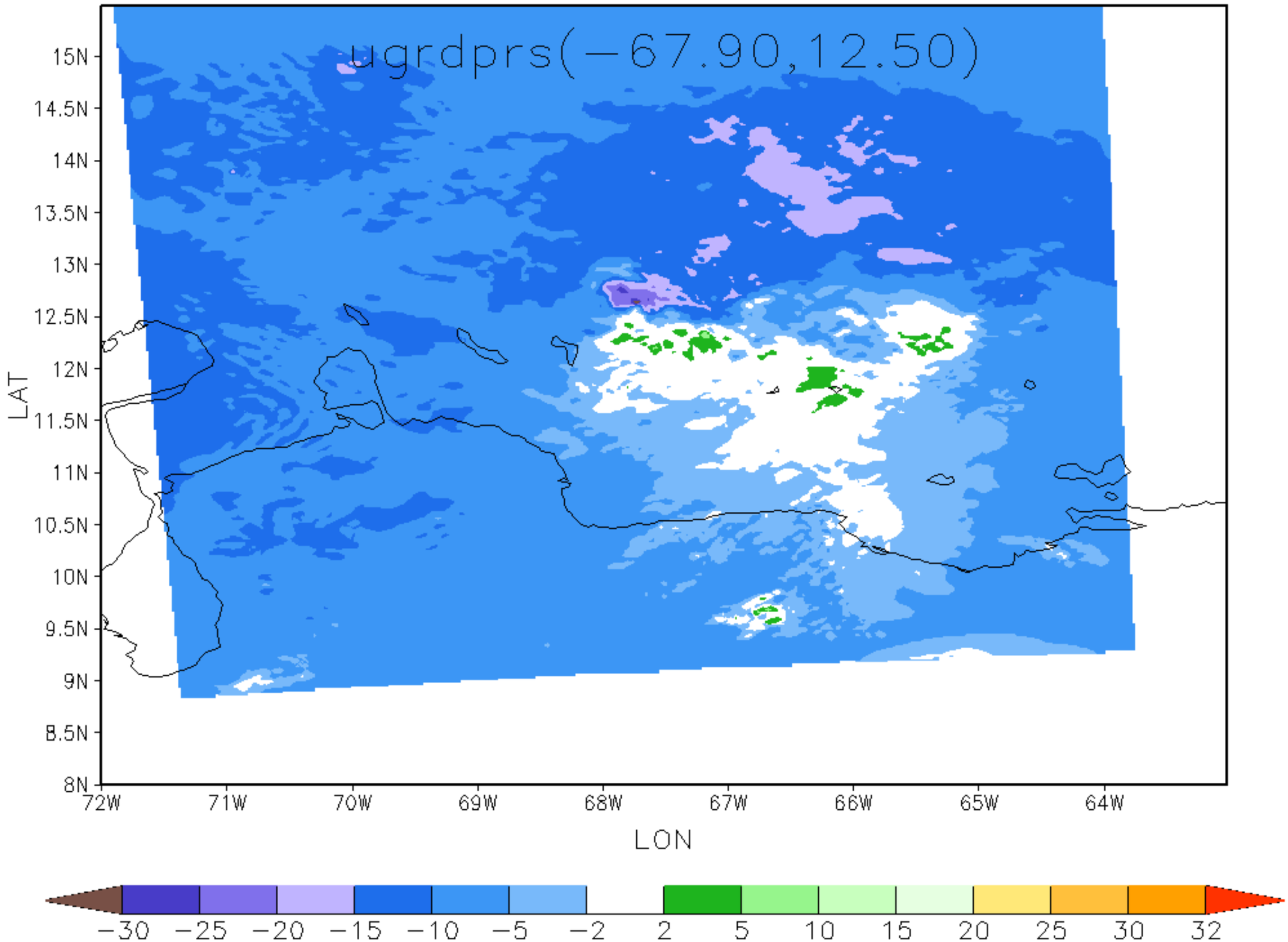

HMON for don05l.2017071806_HMON FCT 48hr domain=n
ugrdprs(m/s) Min=−24.66 Max=3.44

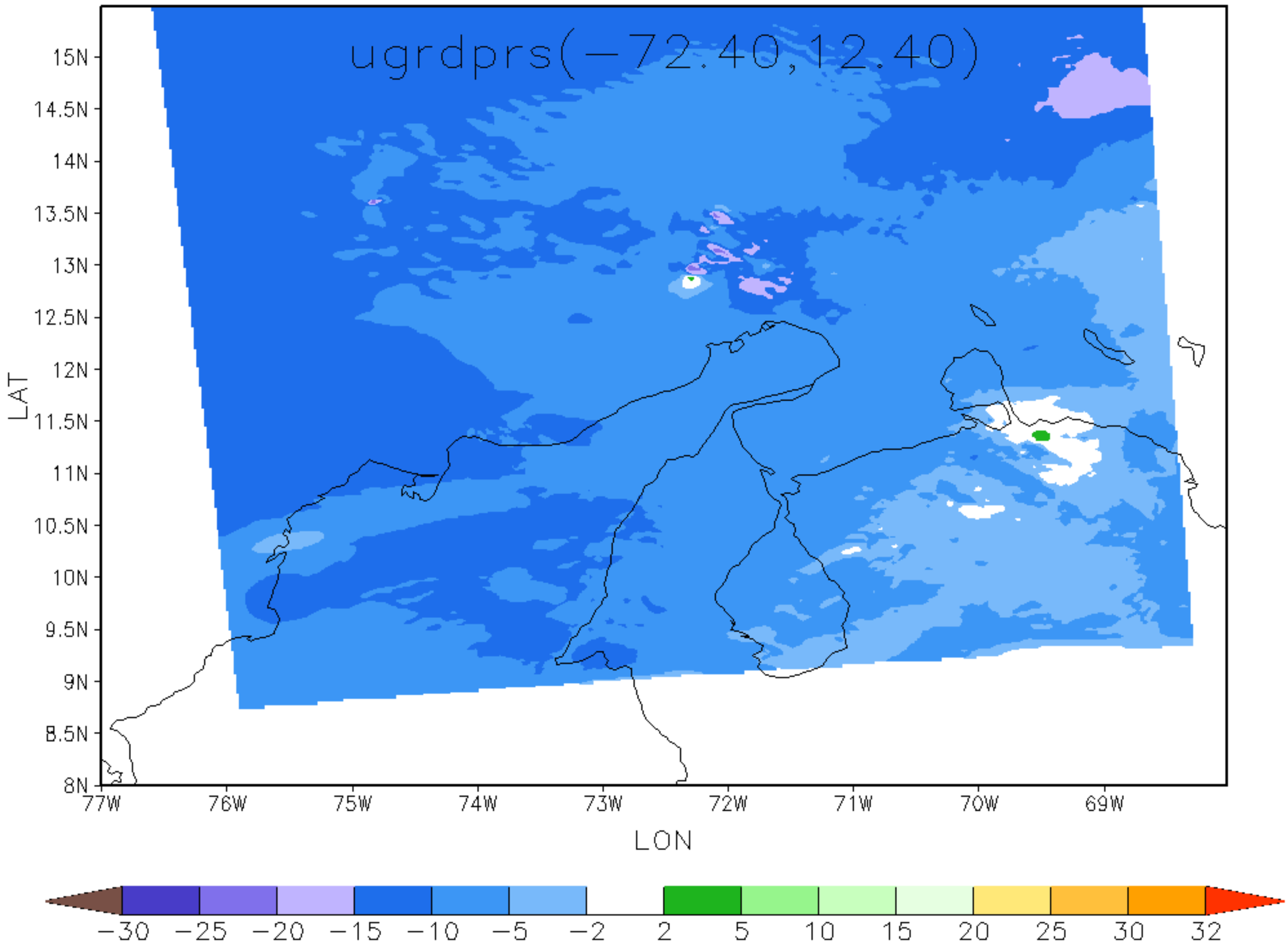

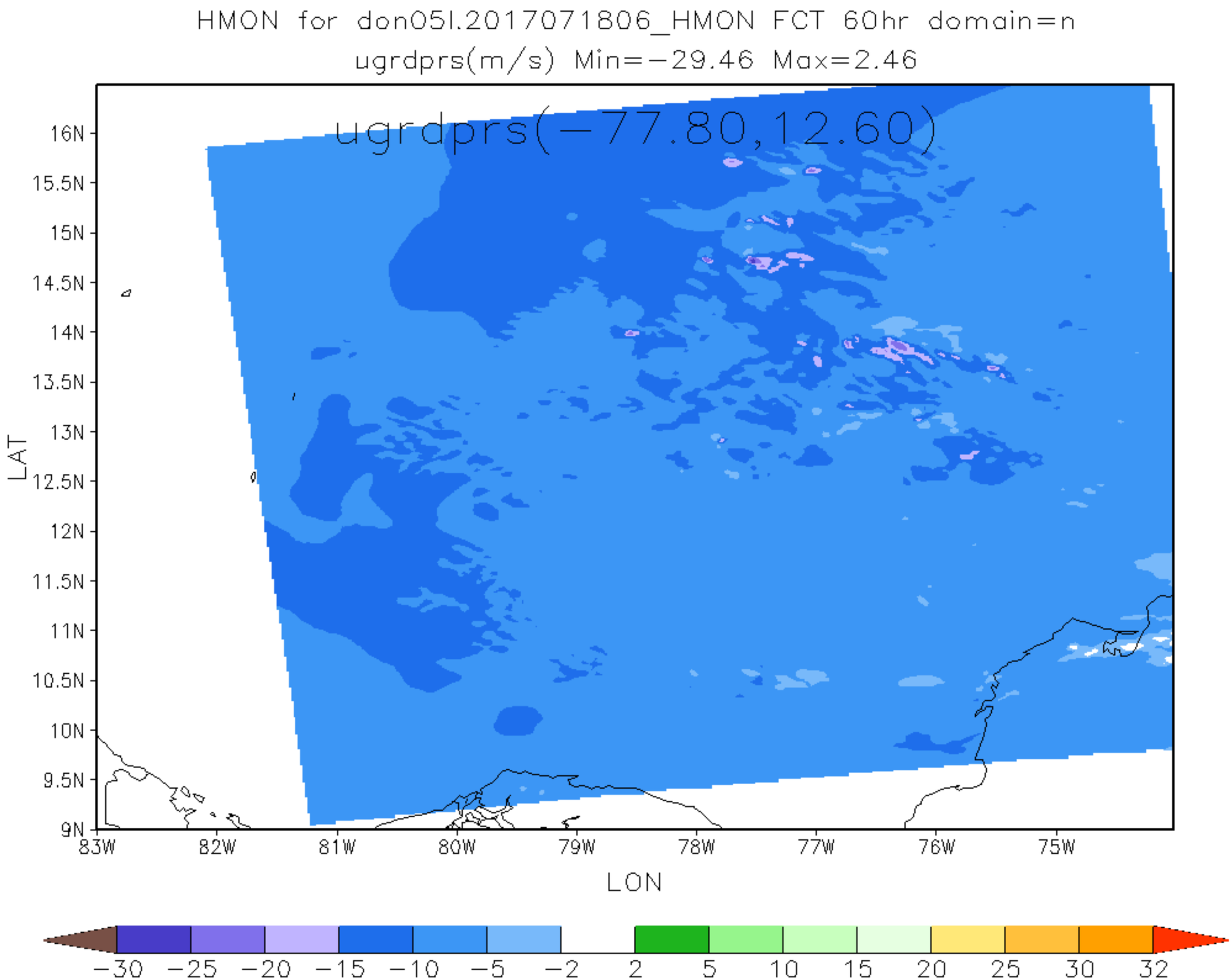
HMON for don05l.2017071806_HMON FCT 60hr domain=n
ugrdprs(m/s) Min=-29.46 Max=2.46
ugrdprs(-77.80,12.60)
16N
15.5N
15N
14.5N
14N
13.5N
13N
12.5N
12N
11.5N
11N
10.5N
10N
9.5N
9N
LAT
83W
82W
81W
80W
79W
78W
77W
76W
75W
LON
-30
-25
-20
-15
-10
-5
-2
2
5
10
15
20
25
30
32

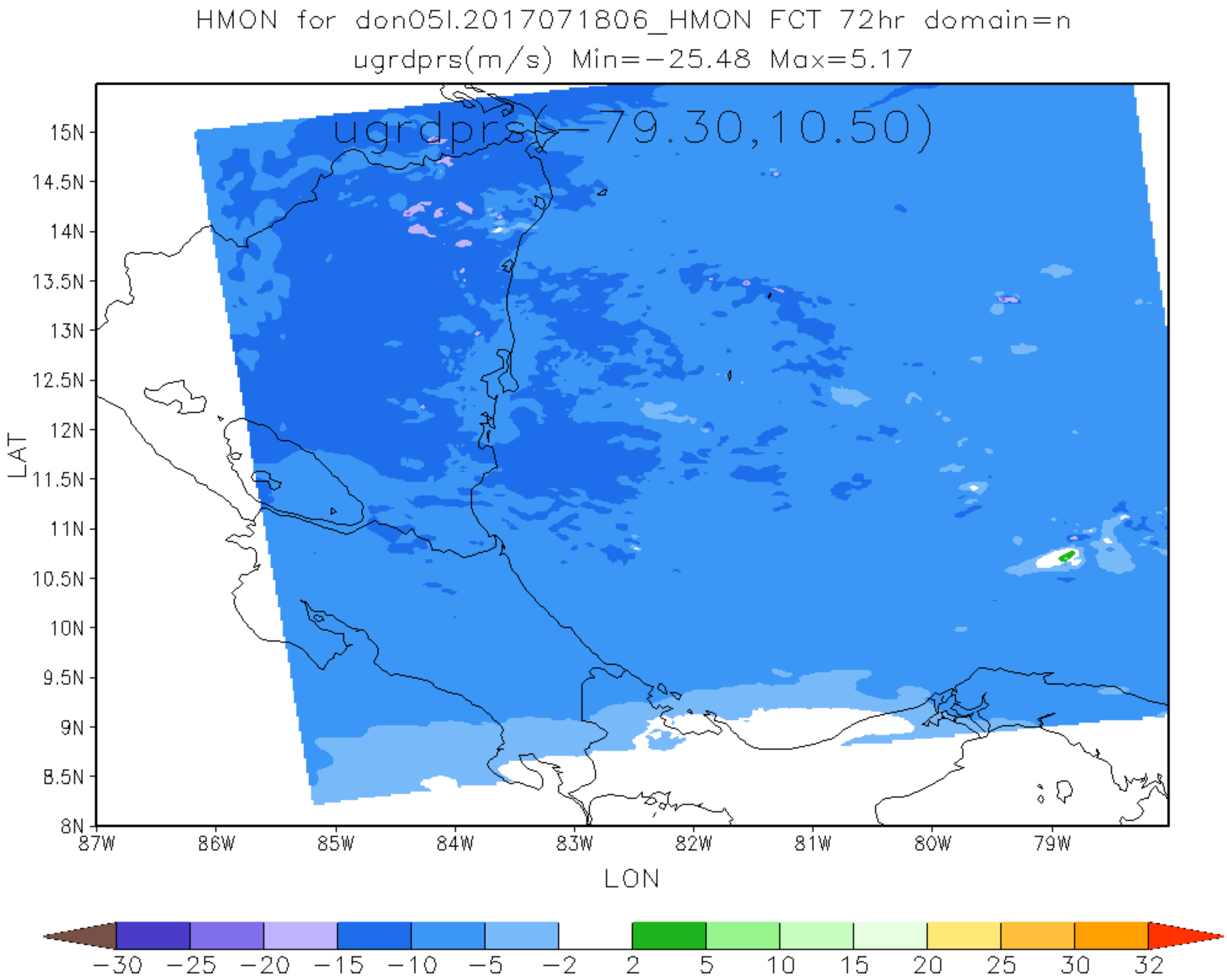
HMON for don05l.2017071806_HMON FCT 72hr domain=n
ugrdprs(m/s) Min=−25.48 Max=5.17
ugrdprs(−79.30,10.50)
15N
14.5N
14N
13.5N
13N
12.5N
12N
11.5N
11N
10.5N
10N
9.5N
9N
8.5N
8N
LAT
87W
86W
85W
84W
83W
82W
81W
80W
79W
LON
−30
−25
−20
−15
−10
−5
−2
2
5
10
15
20
25
30
32

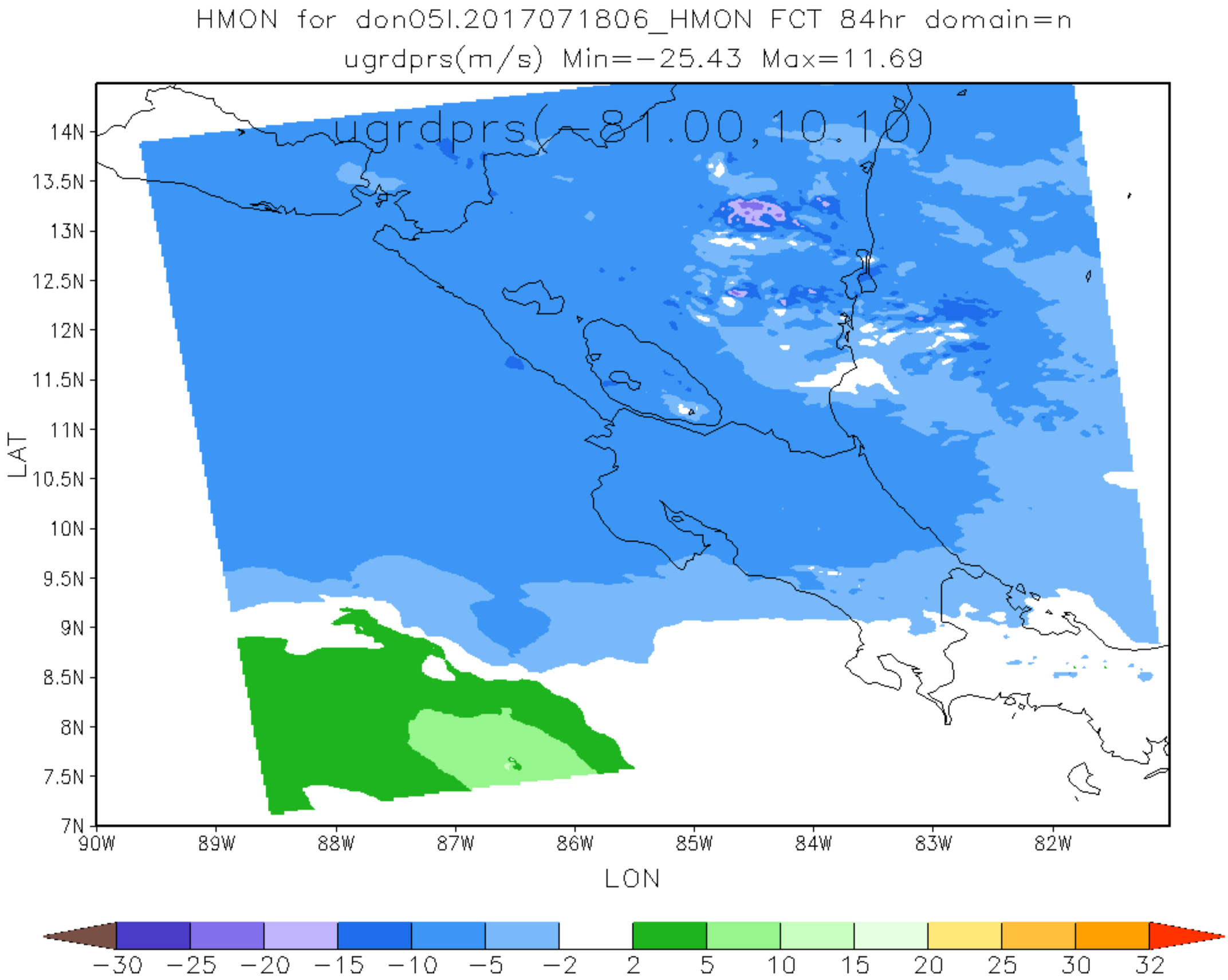
HMON for don05l.2017071806_HMON FCT 84hr domain=n
ugrdprs(m/s) Min=-25.43 Max=11.69
ugrdprs(-81.00,10.10)
14N
13.5N
13N
12.5N
12N
11.5N
11N
10.5N
10N
9.5N
9N
8.5N
8N
7.5N
7N
LAT
90W
89W
88W
87W
86W
85W
84W
83W
82W
LON
-30
-25
-20
-15
-10
-5
-2
2
5
10
15
20
25
30
32

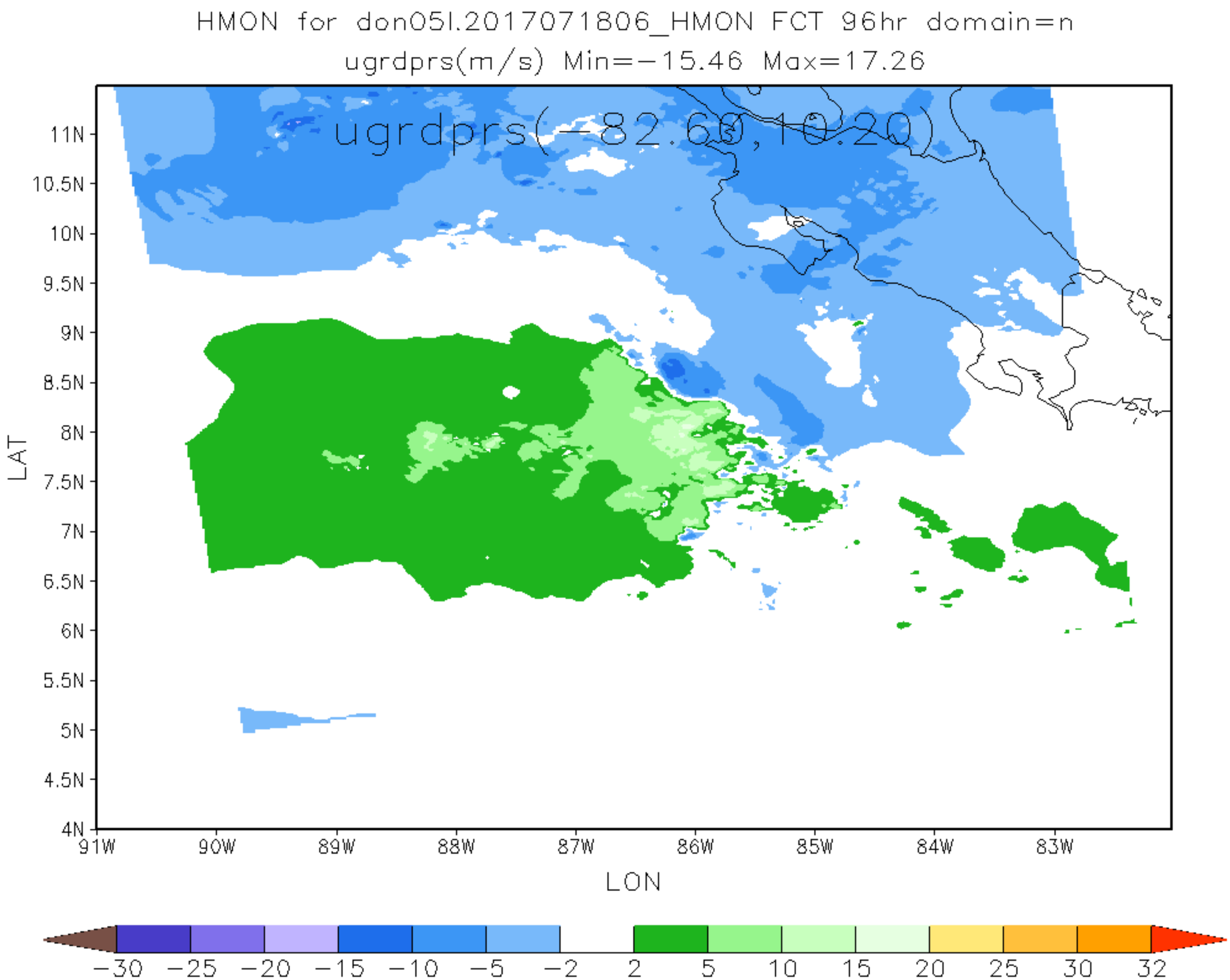
HMON for don05l.2017071806_HMON FCT 96hr domain=n
ugrdprs(m/s) Min=−15.46 Max=17.26
ugrdprs(−82.60,10.20)
11N
10.5N
10N
9.5N
9N
8.5N
8N
7.5N
7N
6.5N
6N
5.5N
5N
4.5N
4N
LAT
91W
90W
89W
88W
87W
86W
85W
84W
83W
LON
−30 −25 −20 −15 −10 −5 −2 2 5 10 15 20 25 30 32

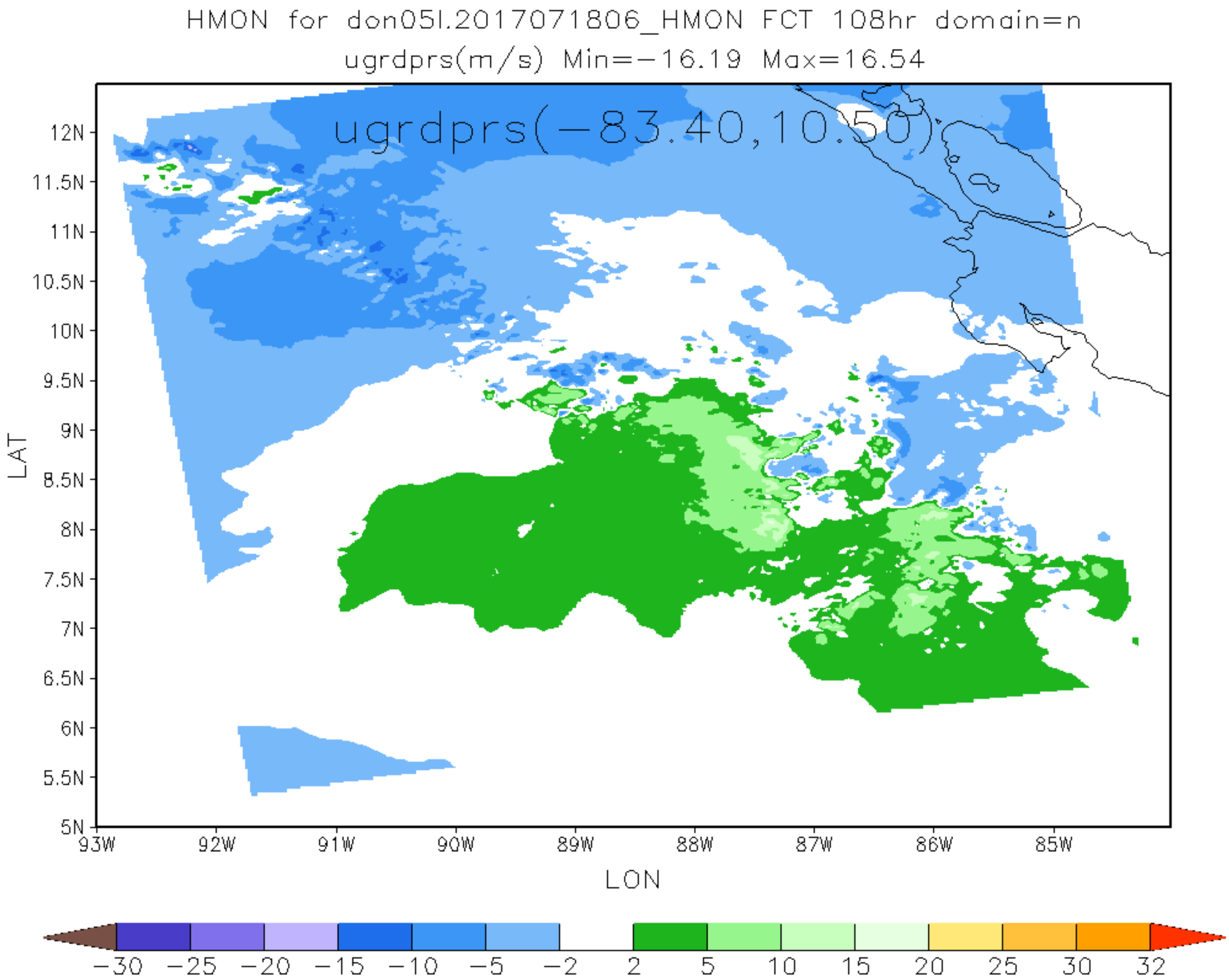
HMON for don05l.2017071806_HMON FCT 108hr domain=n
ugrdprs(m/s) Min=−16.19 Max=16.54
ugrdprs(−83.40,10.50)
12N
11.5N
11N
10.5N
10N
9.5N
9N
8.5N
8N
7.5N
7N
6.5N
6N
5.5N
5N
LAT
93W
92W
91W
90W
89W
88W
87W
86W
85W
LON
−30
−25
−20
−15
−10
−5
−2
2
5
10
15
20
25
30
32

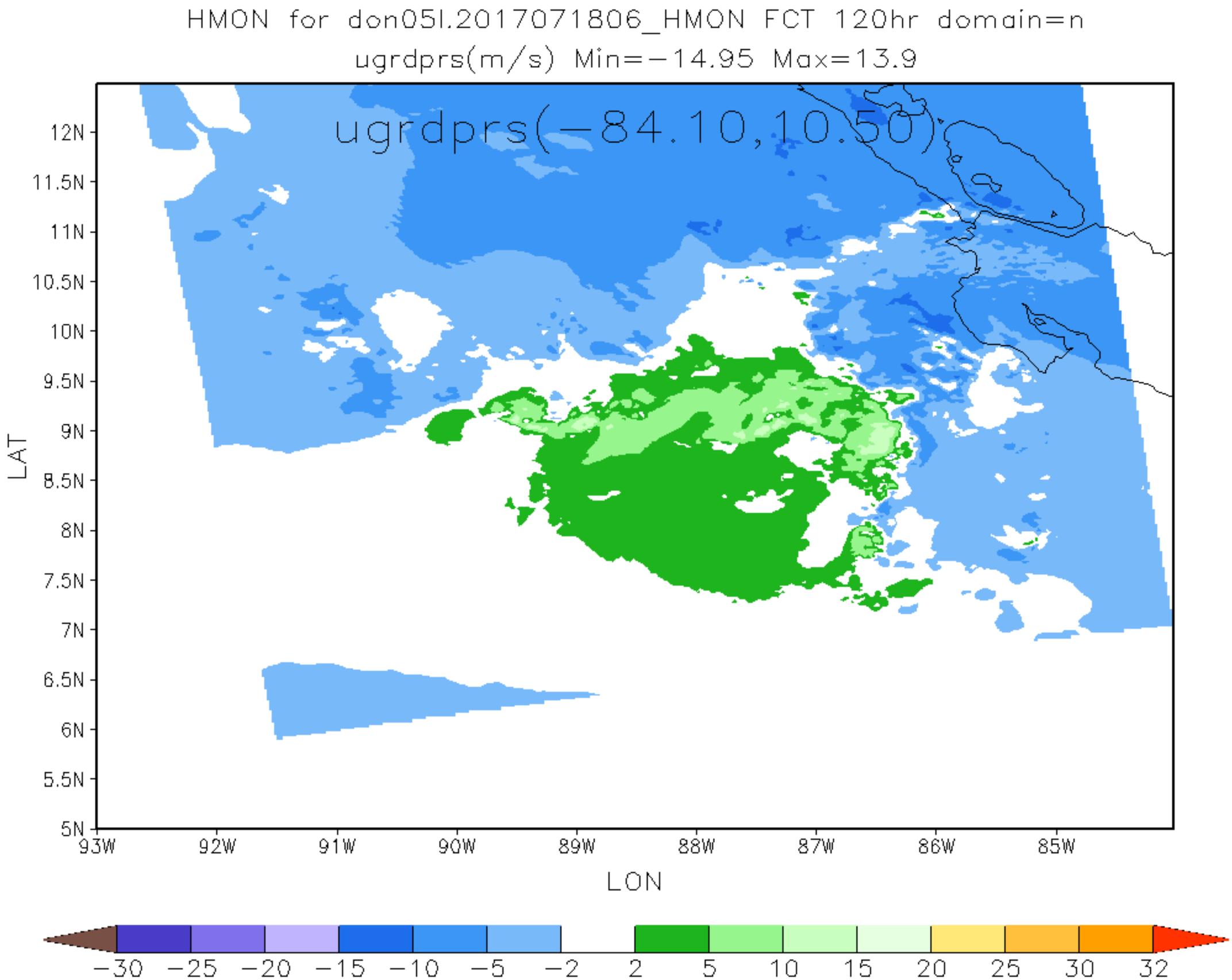
HMON for don05l.2017071806_HMON FCT 120hr domain=n
ugrdprs(m/s) Min=−14.95 Max=13.9
ugrdprs(−84.10,10.50)
12N
11.5N
11N
10.5N
10N
9.5N
9N
8.5N
8N
7.5N
7N
6.5N
6N
5.5N
5N
LAT
93W
92W
91W
90W
89W
88W
87W
86W
85W
LON
−30
−25
−20
−15
−10
−5
−2
2
5
10
15
20
25
30
32