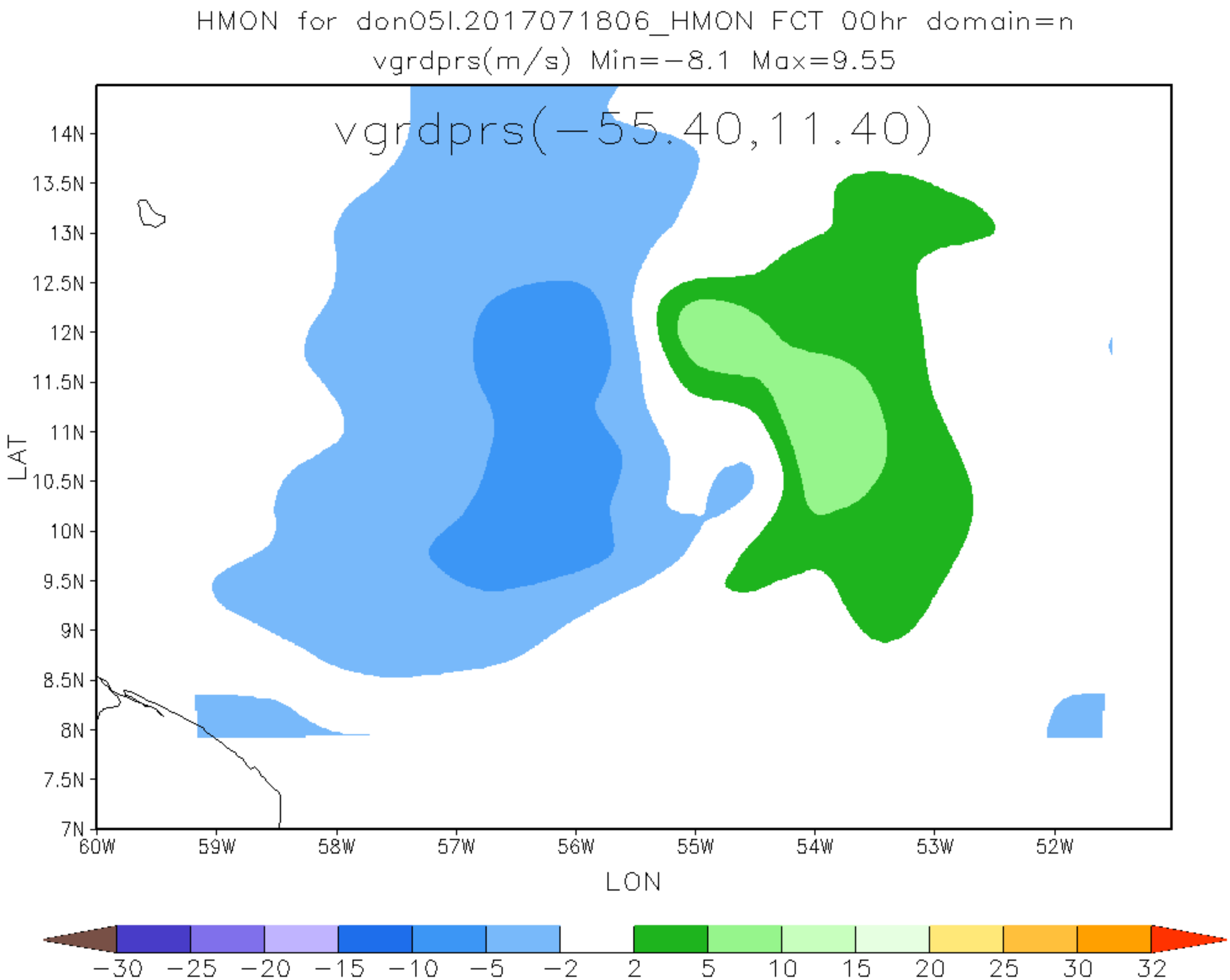
HMON for don05l.2017071806_HMON FCT 00hr domain=n
vgrdprs(m/s) Min=-8.1 Max=9.55
vgrdprs(-55.40,11.40)
14N
13.5N
13N
12.5N
12N
11.5N
11N
10.5N
10N
9.5N
9N
8.5N
8N
7.5N
7N
LAT
60W
59W
58W
57W
56W
55W
54W
53W
52W
LON
-30
-25
-20
-15
-10
-5
-2
2
5
10
15
20
25
30
32

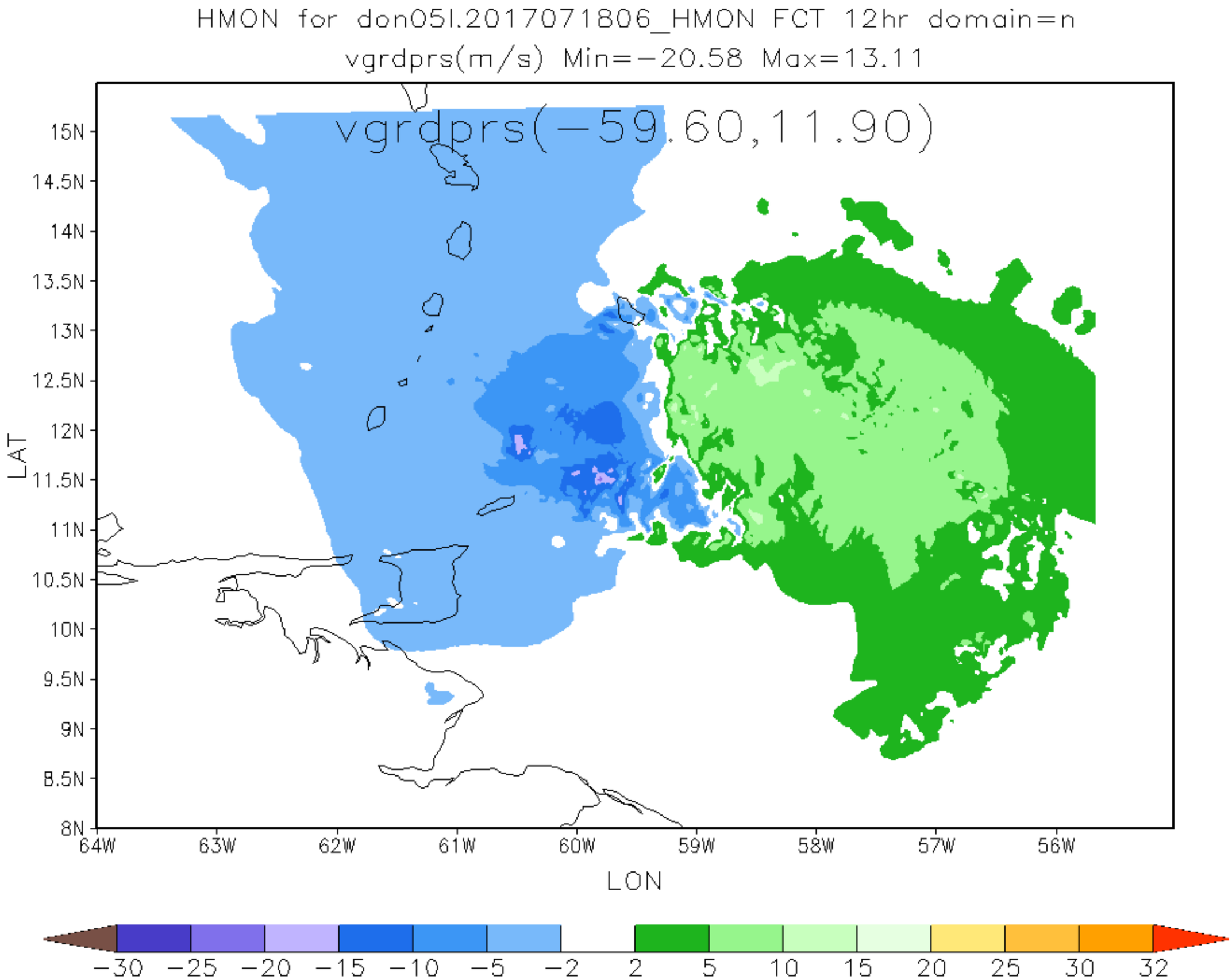
HMON for don05l.2017071806_HMON FCT 12hr domain=n
vgrdprs(m/s) Min=−20.58 Max=13.11
vgrdprs(−59.60,11.90)
15N
14.5N
14N
13.5N
13N
12.5N
12N
11.5N
11N
10.5N
10N
9.5N
9N
8.5N
8N
LAT
64W
63W
62W
61W
60W
59W
58W
57W
56W
LON
−30
−25
−20
−15
−10
−5
−2
2
5
10
15
20
25
30
32

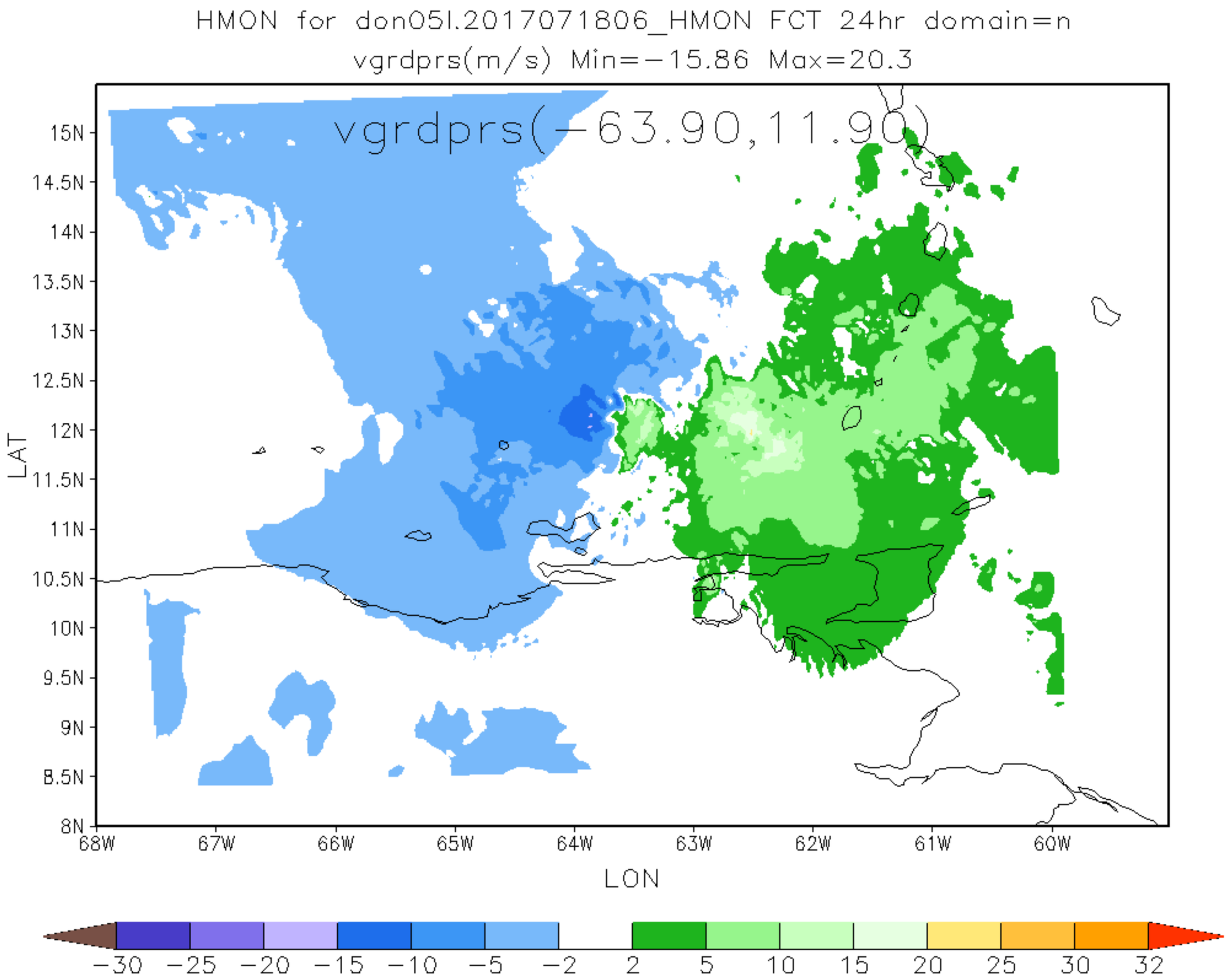
HMON for don05l.2017071806_HMON FCT 24hr domain=n
vgrdprs(m/s) Min=−15.86 Max=20.3
vgrdprs(−63.90,11.90)
15N
14.5N
14N
13.5N
13N
12.5N
12N
11.5N
11N
10.5N
10N
9.5N
9N
8.5N
8N
LAT
68W
67W
66W
65W
64W
63W
62W
61W
60W
LON
−30
−25
−20
−15
−10
−5
−2
2
5
10
15
20
25
30
32

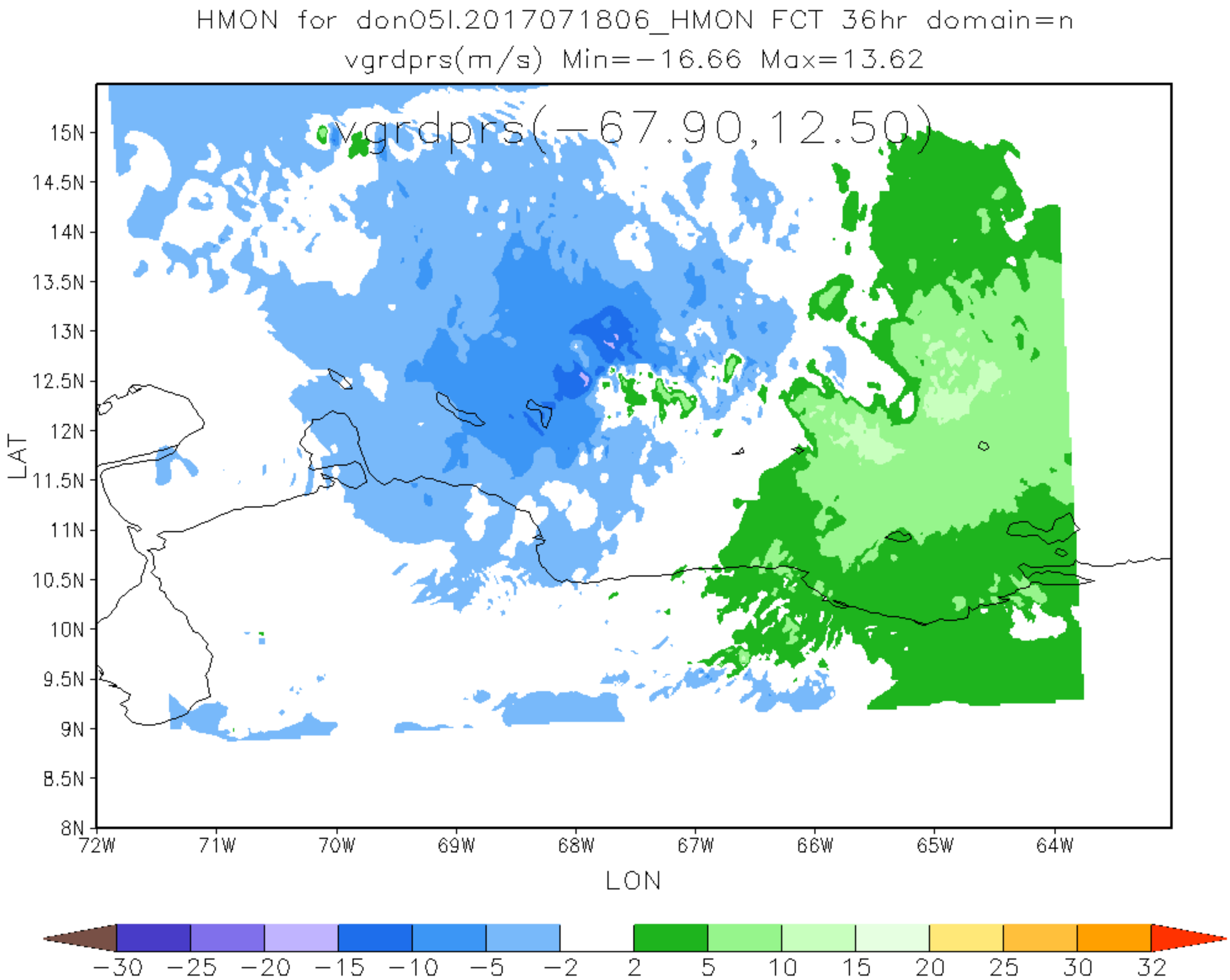
HMON for don05l.2017071806_HMON FCT 36hr domain=n
vgrdprs(m/s) Min=−16.66 Max=13.62
vgrdprs(−67.90,12.50)
15N
14.5N
14N
13.5N
13N
12.5N
12N
11.5N
11N
10.5N
10N
9.5N
9N
8.5N
8N
LAT
72W
71W
70W
69W
68W
67W
66W
65W
64W
LON
−30
−25
−20
−15
−10
−5
−2
2
5
10
15
20
25
30
32

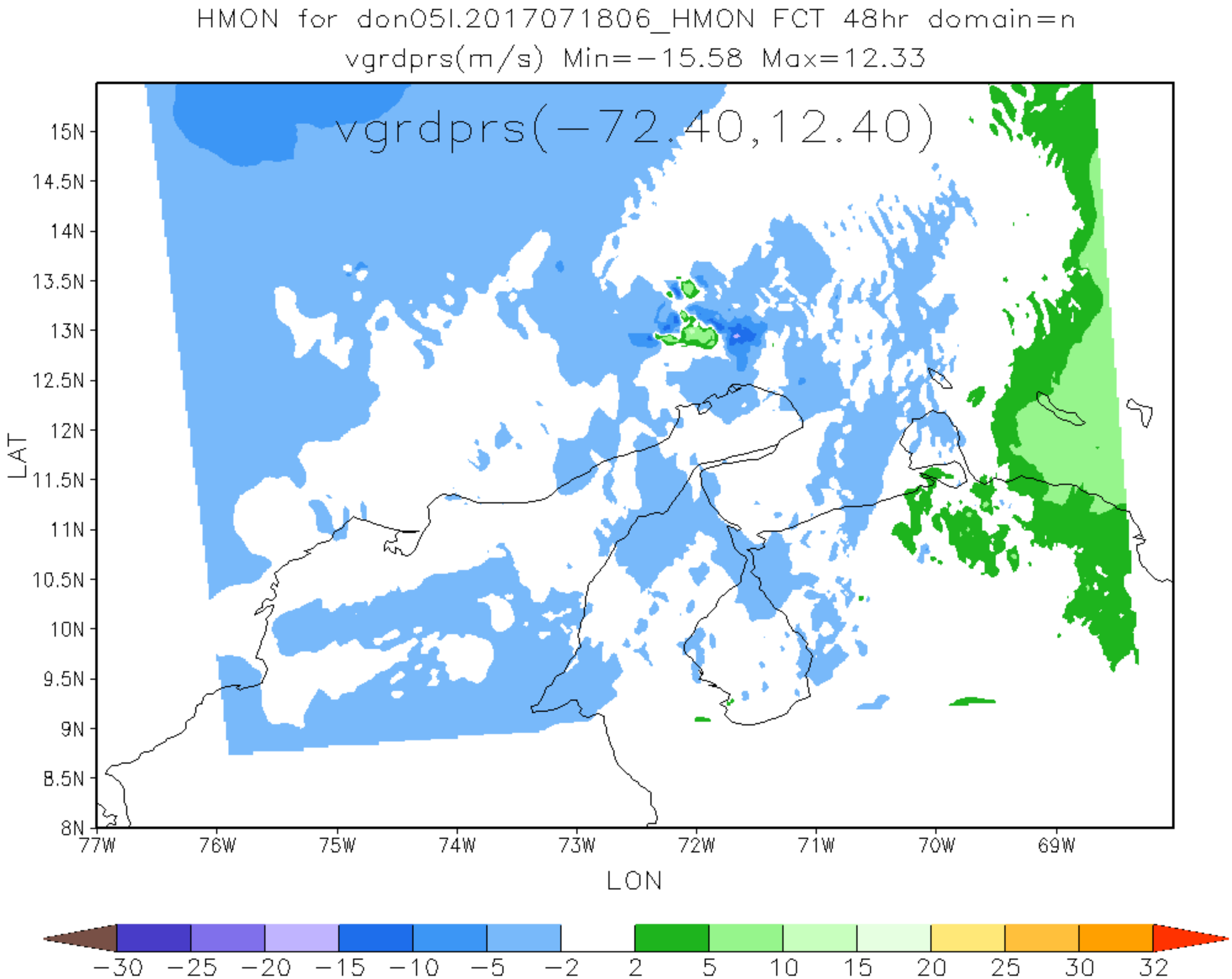
HMON for don05l.2017071806_HMON FCT 48hr domain=n
vgrdprs(m/s) Min=−15.58 Max=12.33
vgrdprs(−72.40,12.40)
15N
14.5N
14N
13.5N
13N
12.5N
12N
11.5N
11N
10.5N
10N
9.5N
9N
8.5N
8N
LAT
77W
76W
75W
74W
73W
72W
71W
70W
69W
LON
−30
−25
−20
−15
−10
−5
−2
2
5
10
15
20
25
30
32

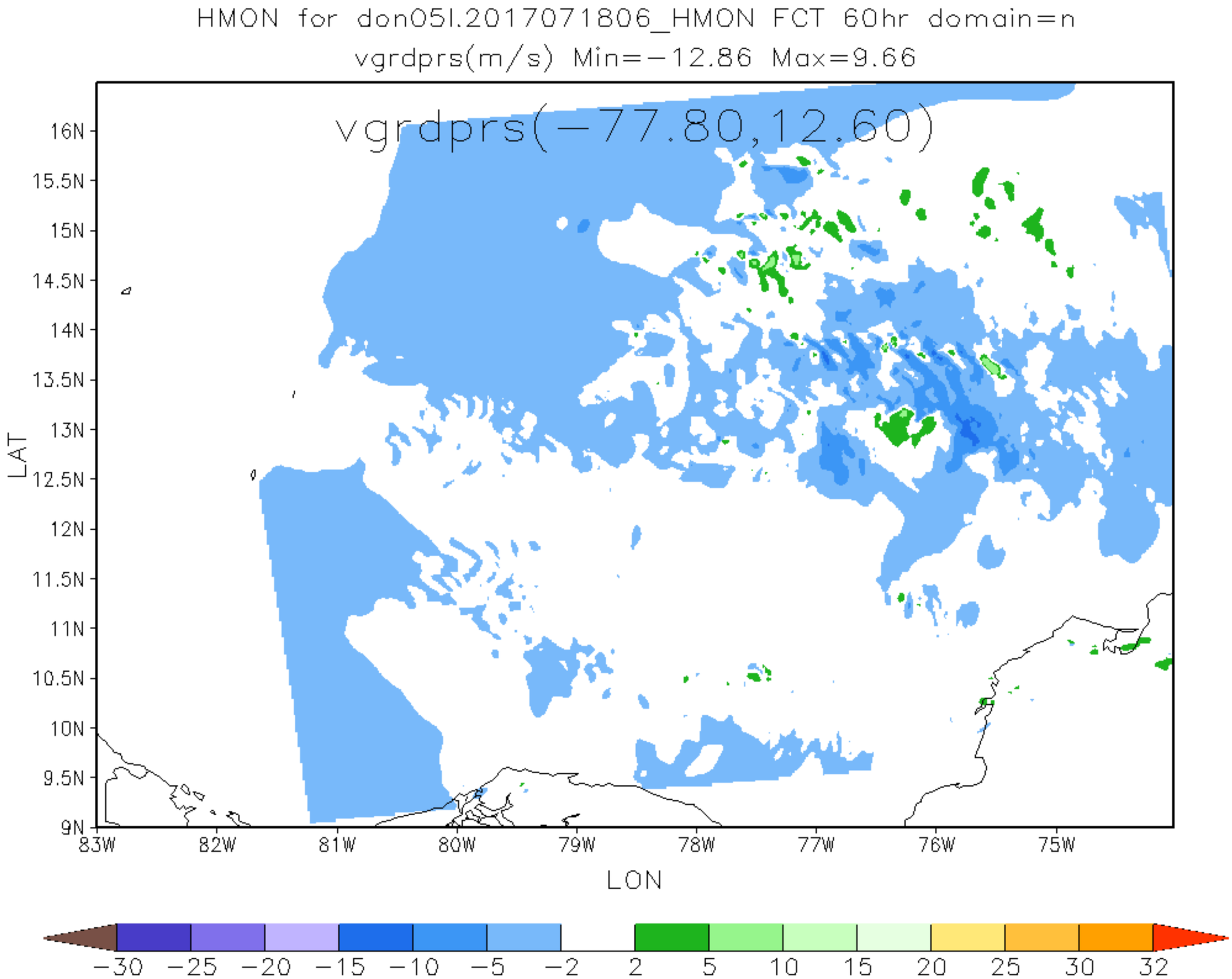
HMON for don05l.2017071806_HMON FCT 60hr domain=n
vgrdprs(m/s) Min=-12.86 Max=9.66
vgrdprs(-77.80,12.60)
16N
15.5N
15N
14.5N
14N
13.5N
13N
12.5N
12N
11.5N
11N
10.5N
10N
9.5N
9N
LAT
83W
82W
81W
80W
79W
78W
77W
76W
75W
LON
-30
-25
-20
-15
-10
-5
-2
2
5
10
15
20
25
30
32

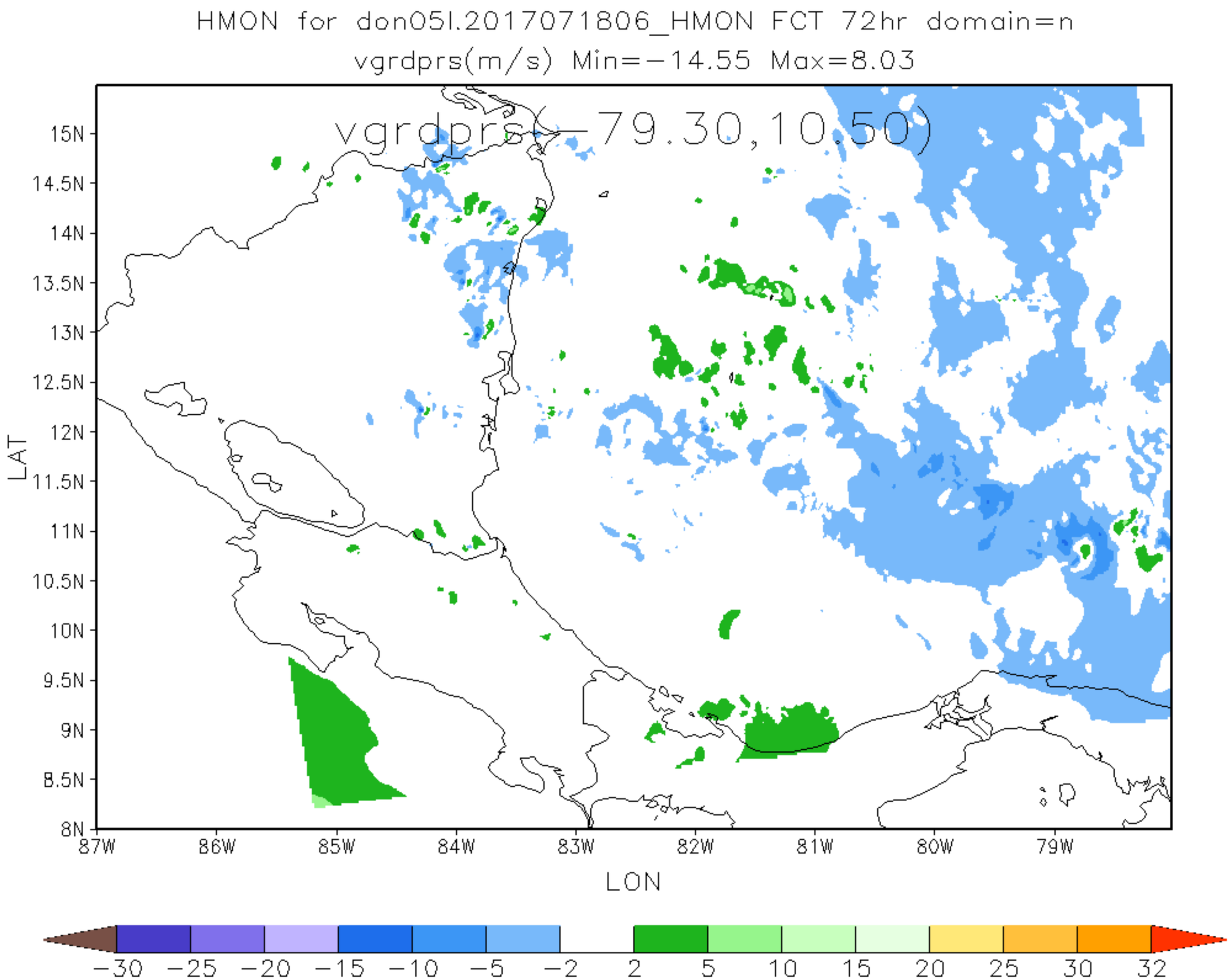
HMON for don05l.2017071806_HMON FCT 72hr domain=n
vgrdprs(m/s) Min=-14.55 Max=8.03
vgrdprs(-79.30,10.50)
15N
14.5N
14N
13.5N
13N
12.5N
12N
11.5N
11N
10.5N
10N
9.5N
9N
8.5N
8N
LAT
87W
86W
85W
84W
83W
82W
81W
80W
79W
LON
-30
-25
-20
-15
-10
-5
-2
2
5
10
15
20
25
30
32

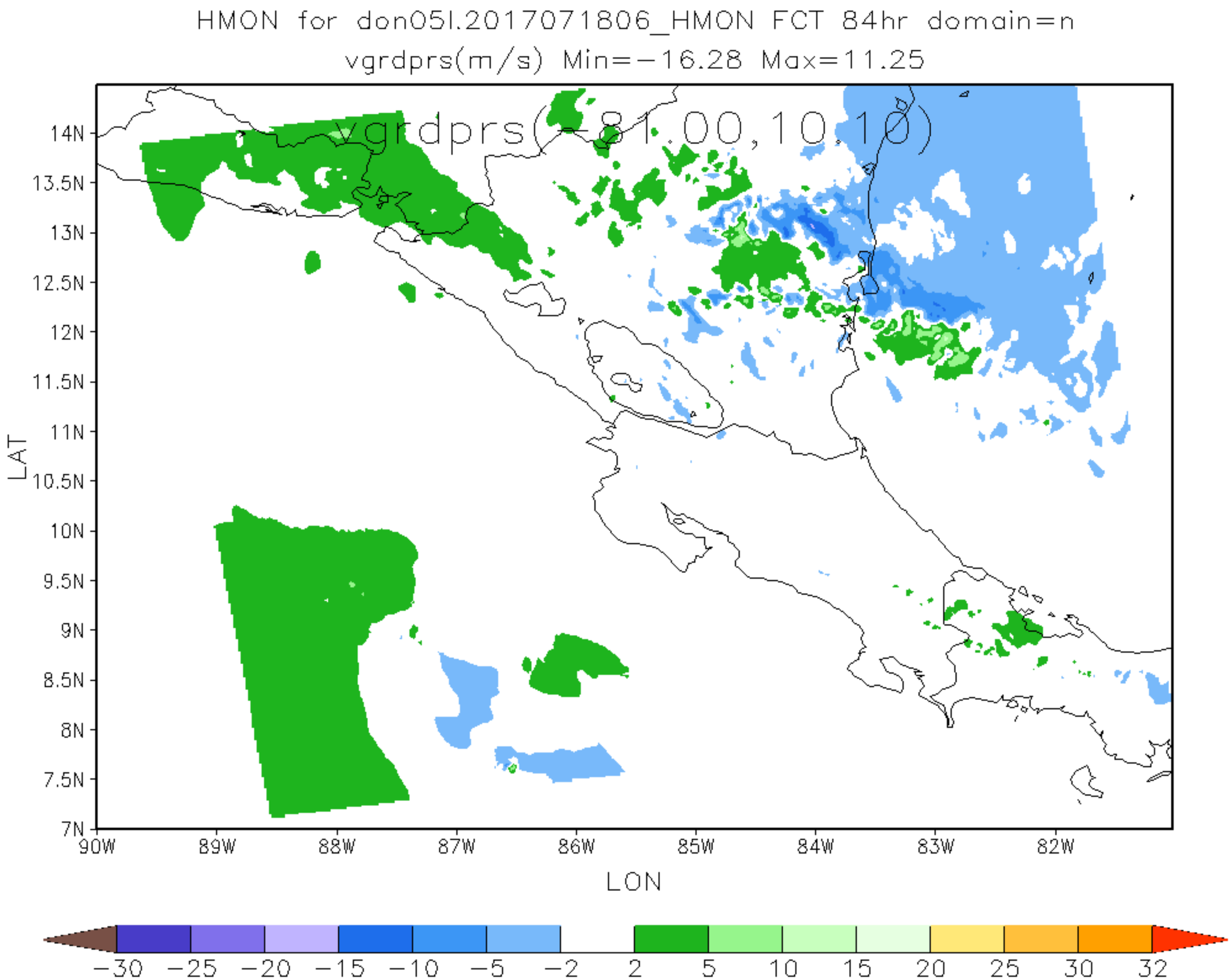
HMON for don05l.2017071806_HMON FCT 84hr domain=n
vgrdprs(m/s) Min=−16.28 Max=11.25
vgrdprs(−81.00,10.10)
14N
13.5N
13N
12.5N
12N
11.5N
11N
10.5N
10N
9.5N
9N
8.5N
8N
7.5N
7N
LAT
90W
89W
88W
87W
86W
85W
84W
83W
82W
LON
−30
−25
−20
−15
−10
−5
−2
2
5
10
15
20
25
30
32

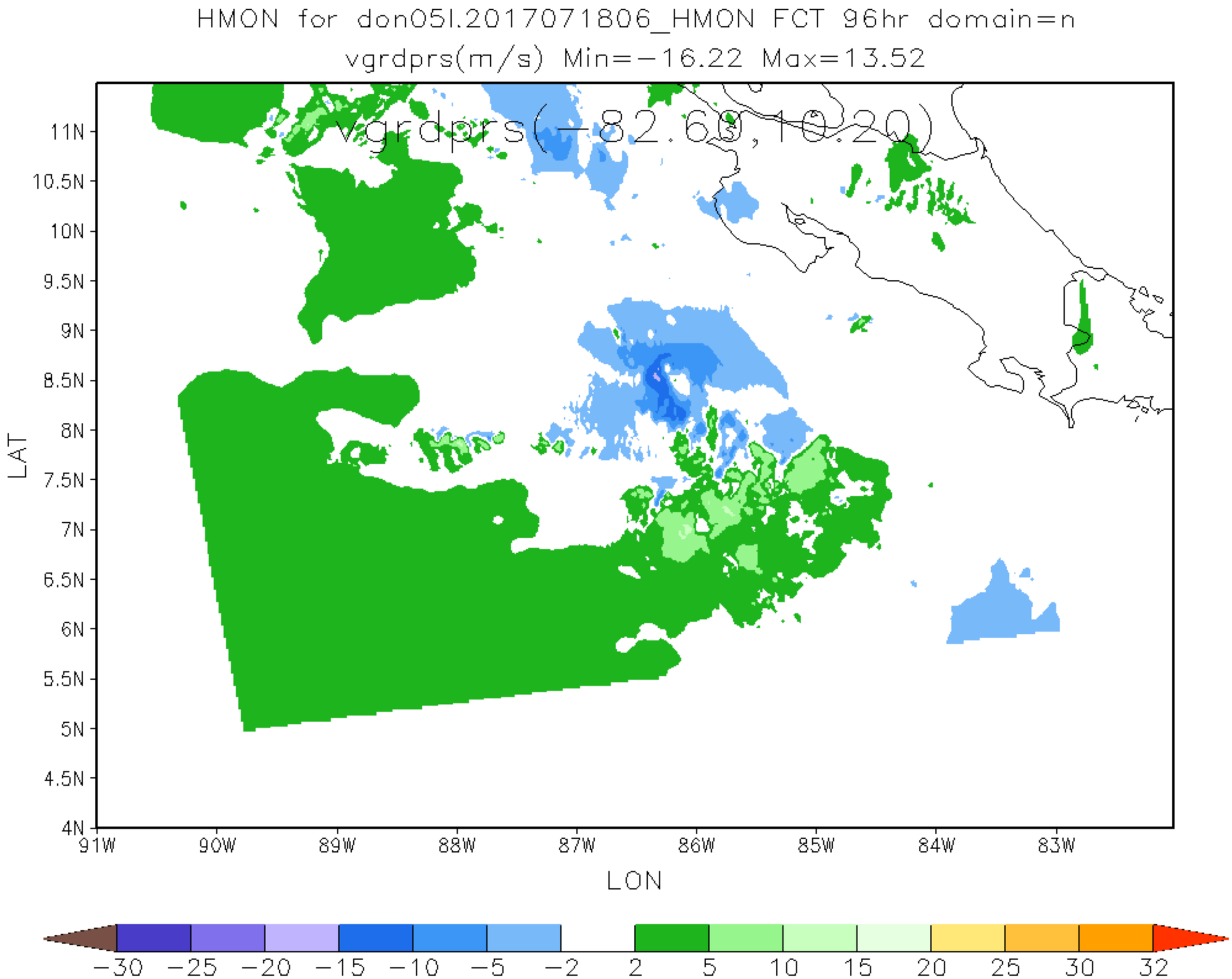
HMON for don05l.2017071806_HMON FCT 96hr domain=n
vgrdprs(m/s) Min=−16.22 Max=13.52
vgrdprs(−82.60,10.20)
11N
10.5N
10N
9.5N
9N
8.5N
8N
7.5N
7N
6.5N
6N
5.5N
5N
4.5N
4N
LAT
91W
90W
89W
88W
87W
86W
85W
84W
83W
LON
−30 −25 −20 −15 −10 −5 −2 2 5 10 15 20 25 30 32

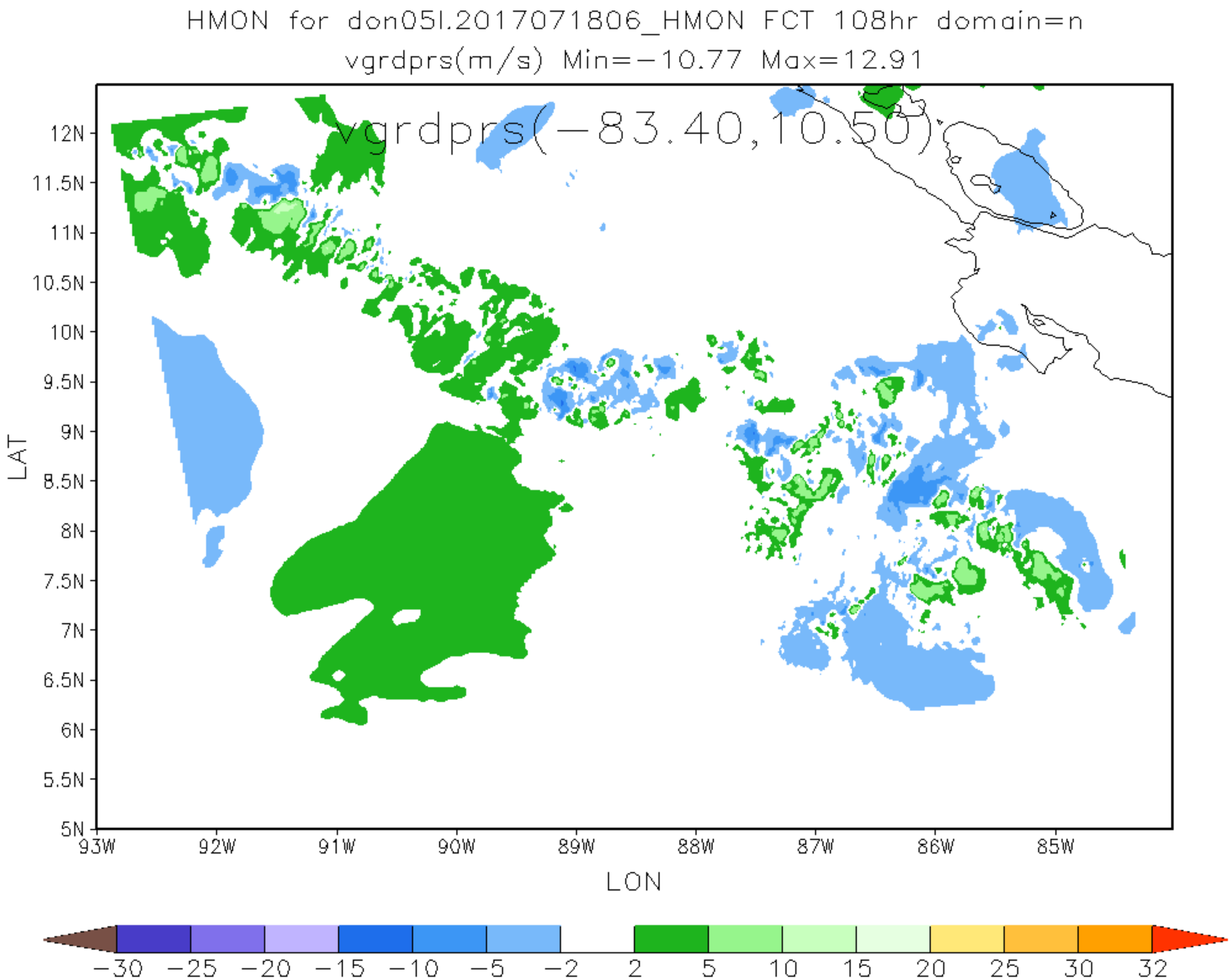
HMON for don05l.2017071806_HMON FCT 108hr domain=n
vgrdprs(m/s) Min=-10.77 Max=12.91
vgrdprs(-83.40,10.50)
12N
11.5N
11N
10.5N
10N
9.5N
9N
8.5N
8N
7.5N
7N
6.5N
6N
5.5N
5N
LAT
93W
92W
91W
90W
89W
88W
87W
86W
85W
LON
-30
-25
-20
-15
-10
-5
-2
2
5
10
15
20
25
30
32

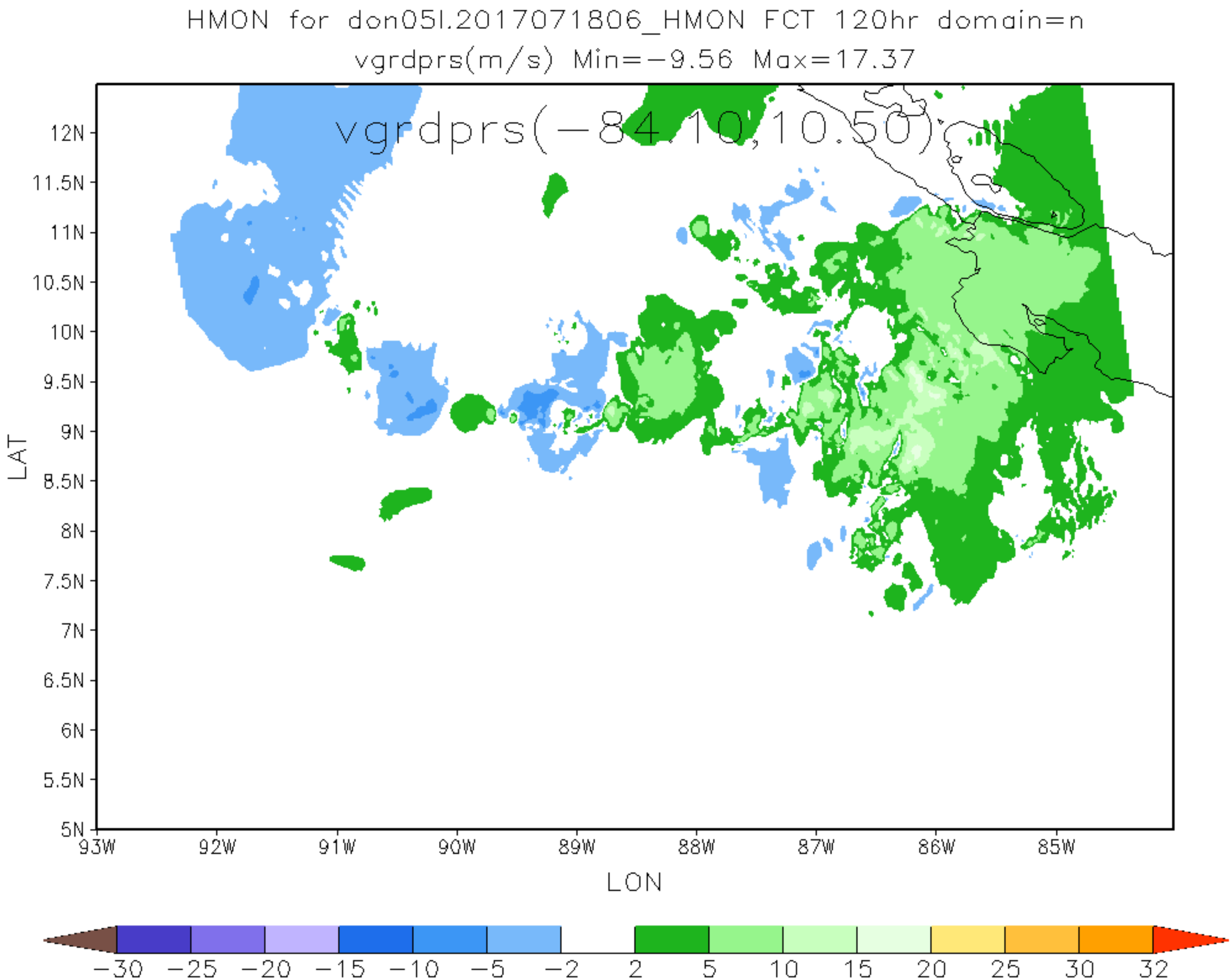
HMON for don05l.2017071806_HMON FCT 120hr domain=n
vgrdprs(m/s) Min=-9.56 Max=17.37
vgrdprs(-84.10,10.50)
12N
11.5N
11N
10.5N
10N
9.5N
9N
8.5N
8N
7.5N
7N
6.5N
6N
5.5N
5N
LAT
93W
92W
91W
90W
89W
88W
87W
86W
85W
LON
-30
-25
-20
-15
-10
-5
-2
2
5
10
15
20
25
30
32