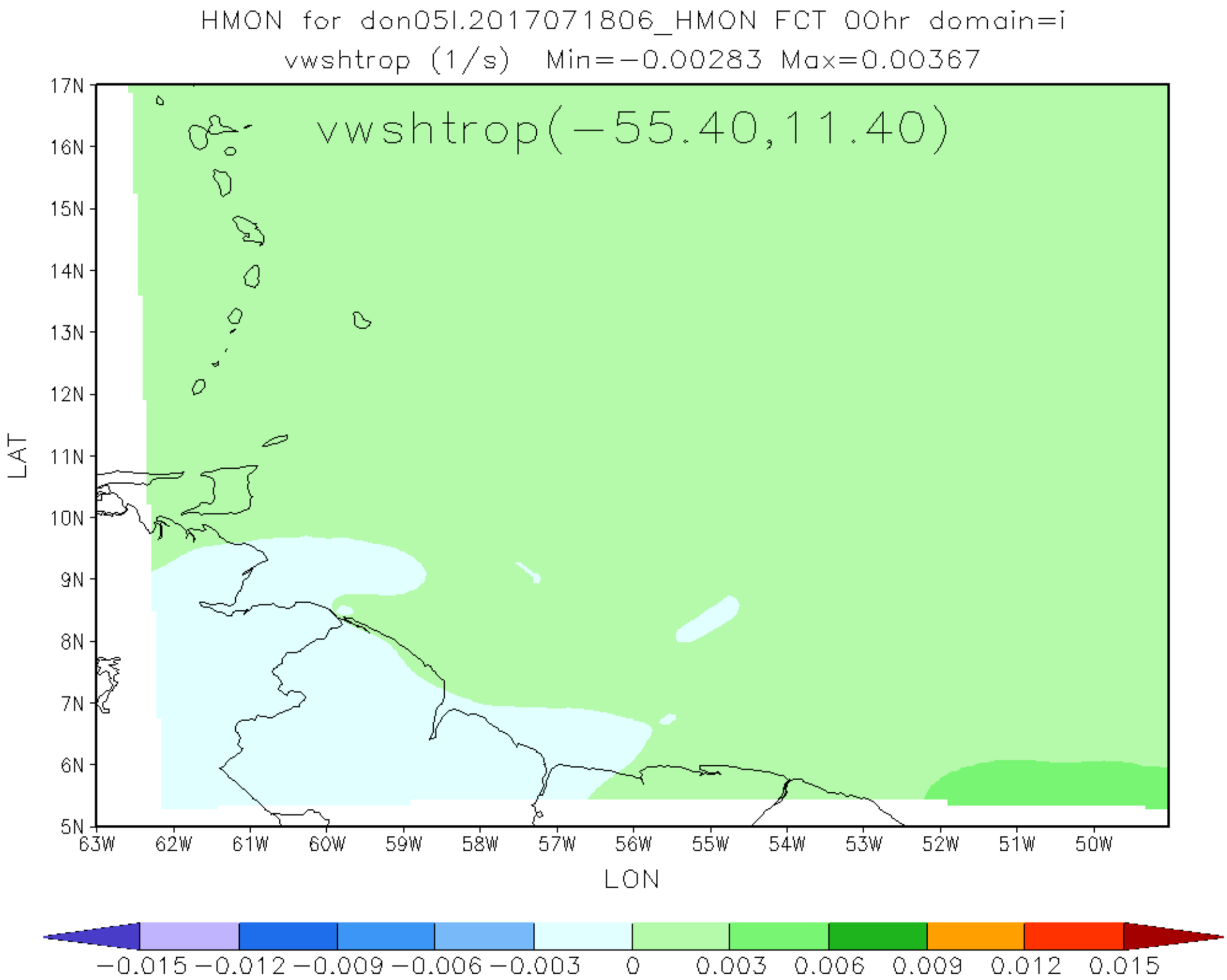
HMON for don05l.2017071806_HMON FCT 00hr domain=i
vwshtrop (1/s) Min=−0.00283 Max=0.00367
vwshtrop(−55.40,11.40)
LAT
17N
16N
15N
14N
13N
12N
11N
10N
9N
8N
7N
6N
5N
63W
62W
61W
60W
59W
58W
57W
56W
55W
54W
53W
52W
51W
50W
LON
−0.015 −0.012 −0.009 −0.006 −0.003 0 0.003 0.006 0.009 0.012 0.015

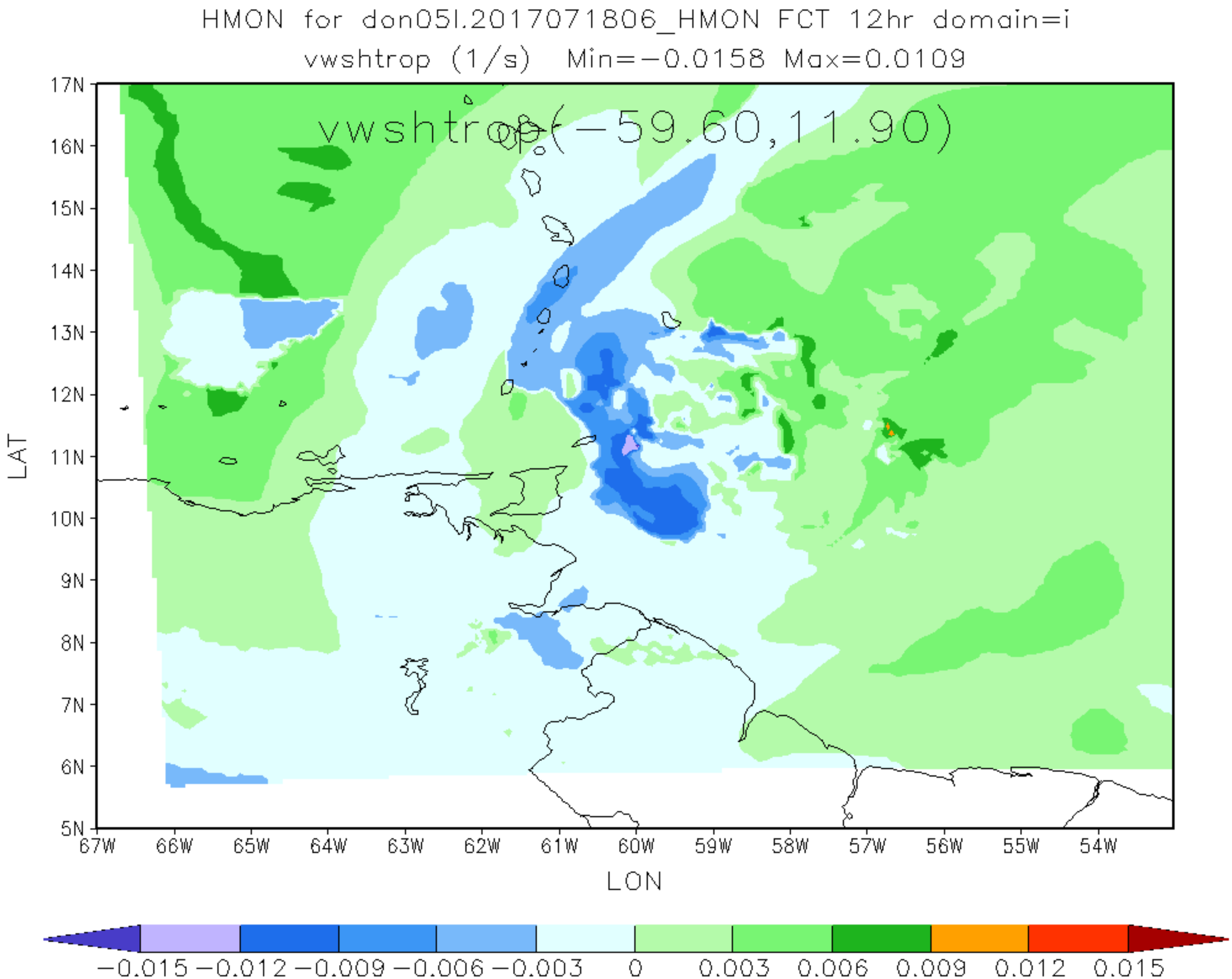
HMON for don05l.2017071806_HMON FCT 12hr domain=i
vwshtrop (1/s) Min=−0.0158 Max=0.0109
vwshtrop(−59.60,11.90)
17N
16N
15N
14N
13N
12N
11N
10N
9N
8N
7N
6N
5N
LAT
67W
66W
65W
64W
63W
62W
61W
60W
59W
58W
57W
56W
55W
54W
LON
−0.015
−0.012
−0.009
−0.006
−0.003
0
0.003
0.006
0.009
0.012
0.015

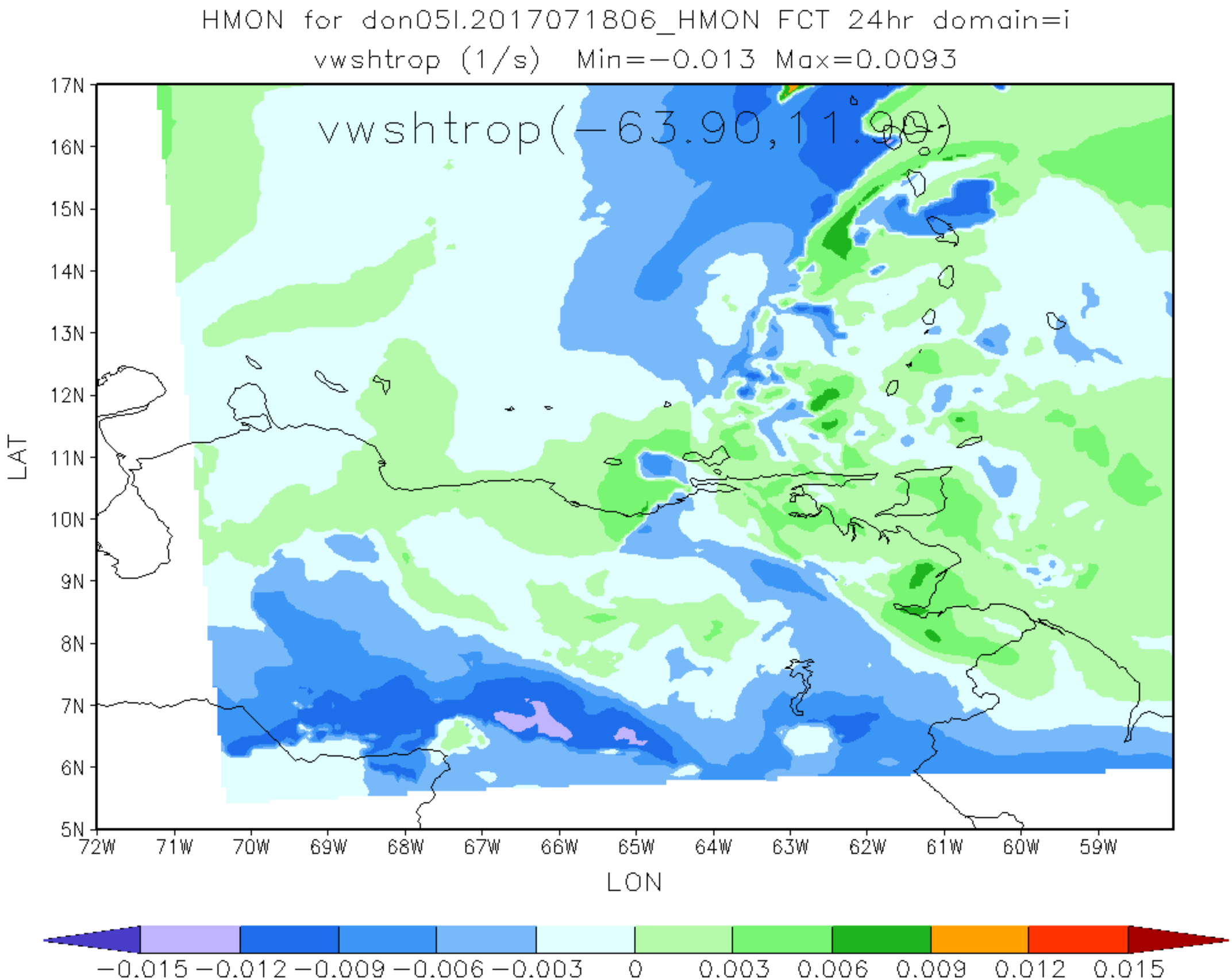
HMON for don05l.2017071806_HMON FCT 24hr domain=i
vwshtrop (1/s) Min=−0.013 Max=0.0093
vwshtrop(−63.90,11.90)
17N
16N
15N
14N
13N
12N
11N
10N
9N
8N
7N
6N
5N
LAT
72W
71W
70W
69W
68W
67W
66W
65W
64W
63W
62W
61W
60W
59W
LON
−0.015 −0.012 −0.009 −0.006 −0.003 0 0.003 0.006 0.009 0.012 0.015

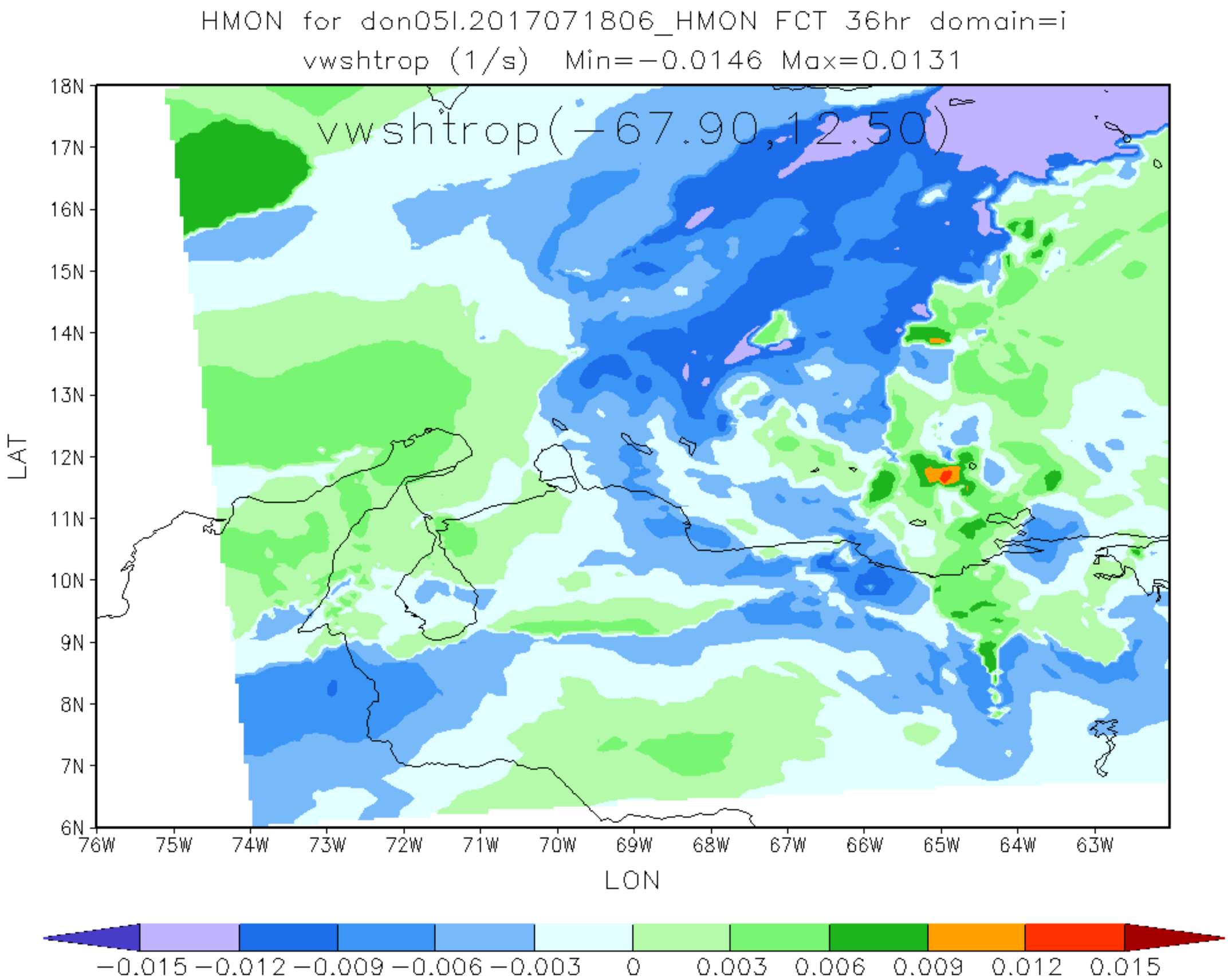
HMON for don05l.2017071806_HMON FCT 36hr domain=i
vwshtrop (1/s) Min=−0.0146 Max=0.0131
vwshtrop(−67.90,12.50)
18N
17N
16N
15N
14N
13N
12N
11N
10N
9N
8N
7N
6N
LAT
76W
75W
74W
73W
72W
71W
70W
69W
68W
67W
66W
65W
64W
63W
LON
−0.015 −0.012 −0.009 −0.006 −0.003 0 0.003 0.006 0.009 0.012 0.015

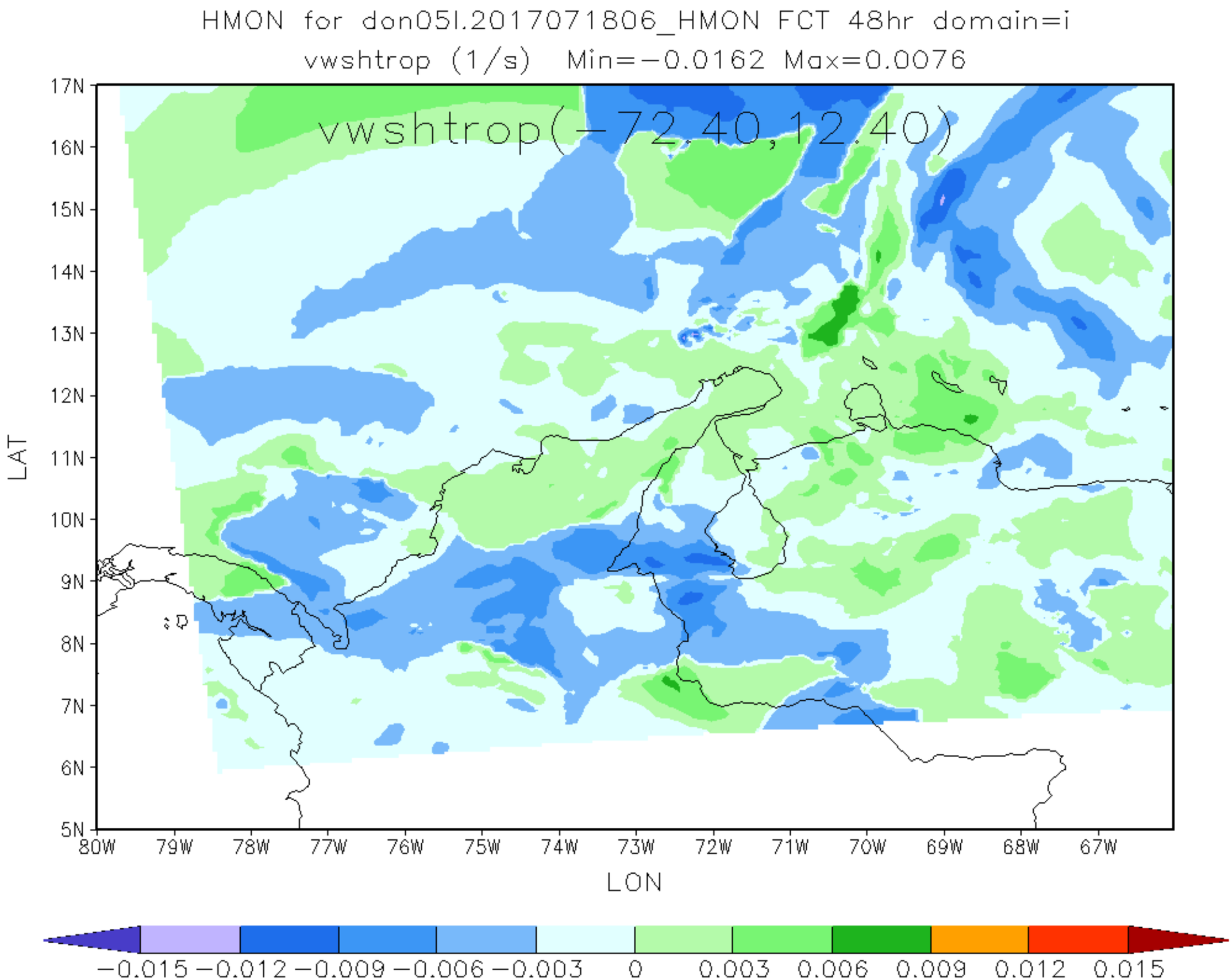
HMON for don05l.2017071806_HMON FCT 48hr domain=i
vwshtrop (1/s) Min=−0.0162 Max=0.0076
vwshtrop(−72.40,12.40)
17N
16N
15N
14N
13N
12N
11N
10N
9N
8N
7N
6N
5N
LAT
80W
79W
78W
77W
76W
75W
74W
73W
72W
71W
70W
69W
68W
67W
LON
−0.015 −0.012 −0.009 −0.006 −0.003 0 0.003 0.006 0.009 0.012 0.015

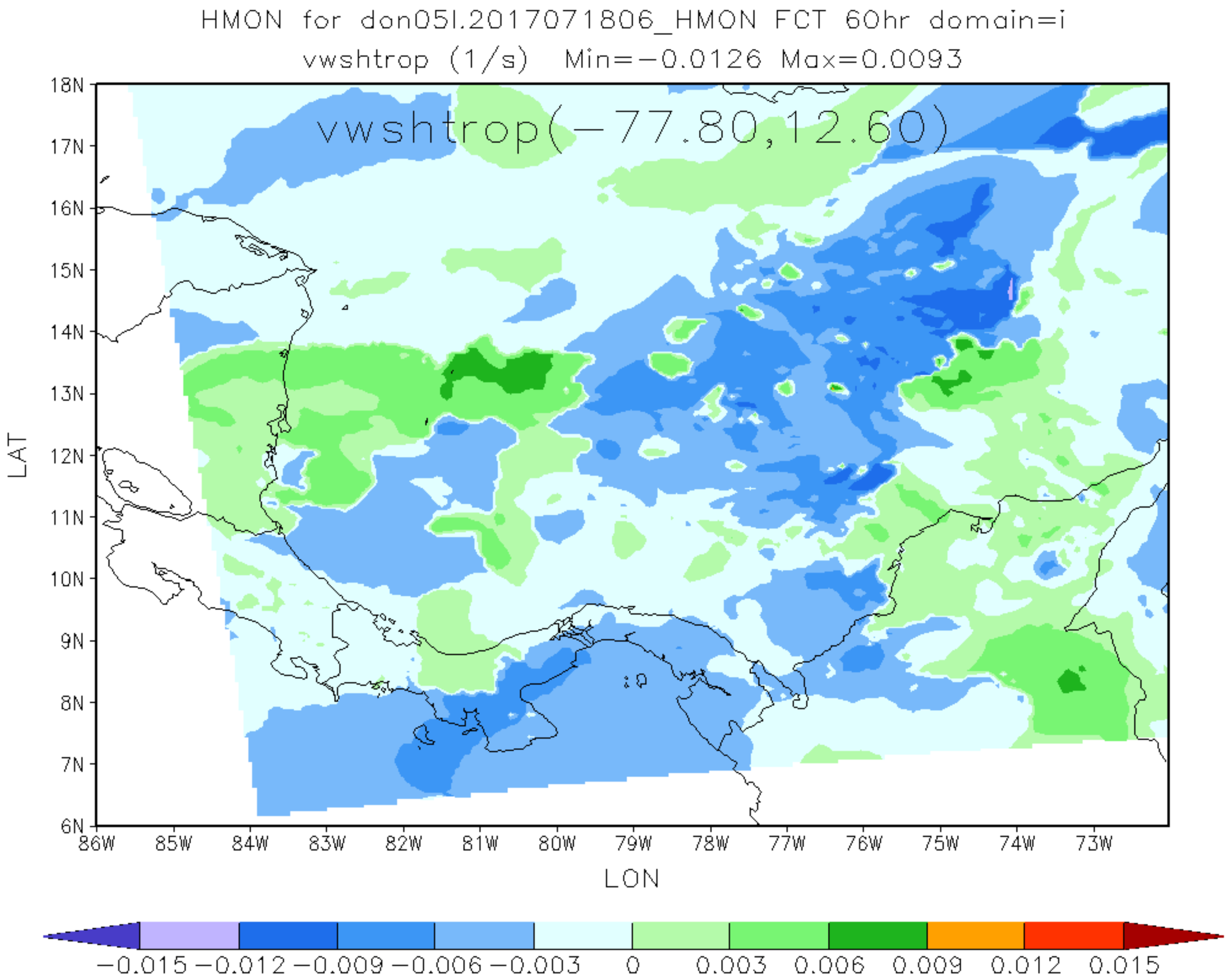
HMON for don05l.2017071806_HMON FCT 60hr domain=i
vwshtrop (1/s) Min=−0.0126 Max=0.0093
vwshtrop(−77.80,12.60)
LAT
18N
17N
16N
15N
14N
13N
12N
11N
10N
9N
8N
7N
6N
86W
85W
84W
83W
82W
81W
80W
79W
78W
77W
76W
75W
74W
73W
LON
−0.015
−0.012
−0.009
−0.006
−0.003
0
0.003
0.006
0.009
0.012
0.015

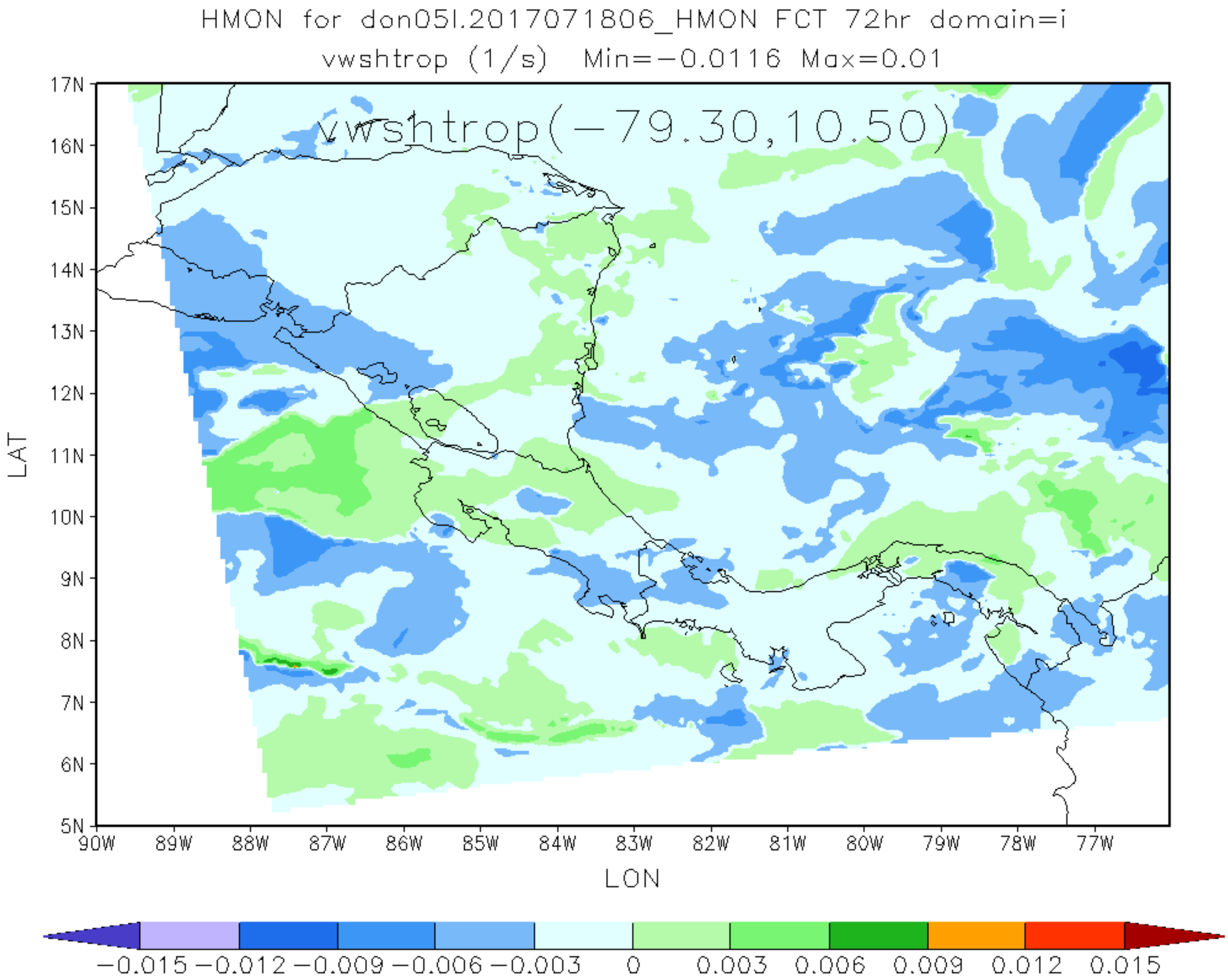
HMON for don05l.2017071806_HMON FCT 72hr domain=i
vwshtrop (1/s) Min=−0.0116 Max=0.01
vwshtrop(−79.30,10.50)
17N
16N
15N
14N
13N
12N
11N
10N
9N
8N
7N
6N
5N
LAT
90W
89W
88W
87W
86W
85W
84W
83W
82W
81W
80W
79W
78W
77W
LON
−0.015
−0.012
−0.009
−0.006
−0.003
0
0.003
0.006
0.009
0.012
0.015

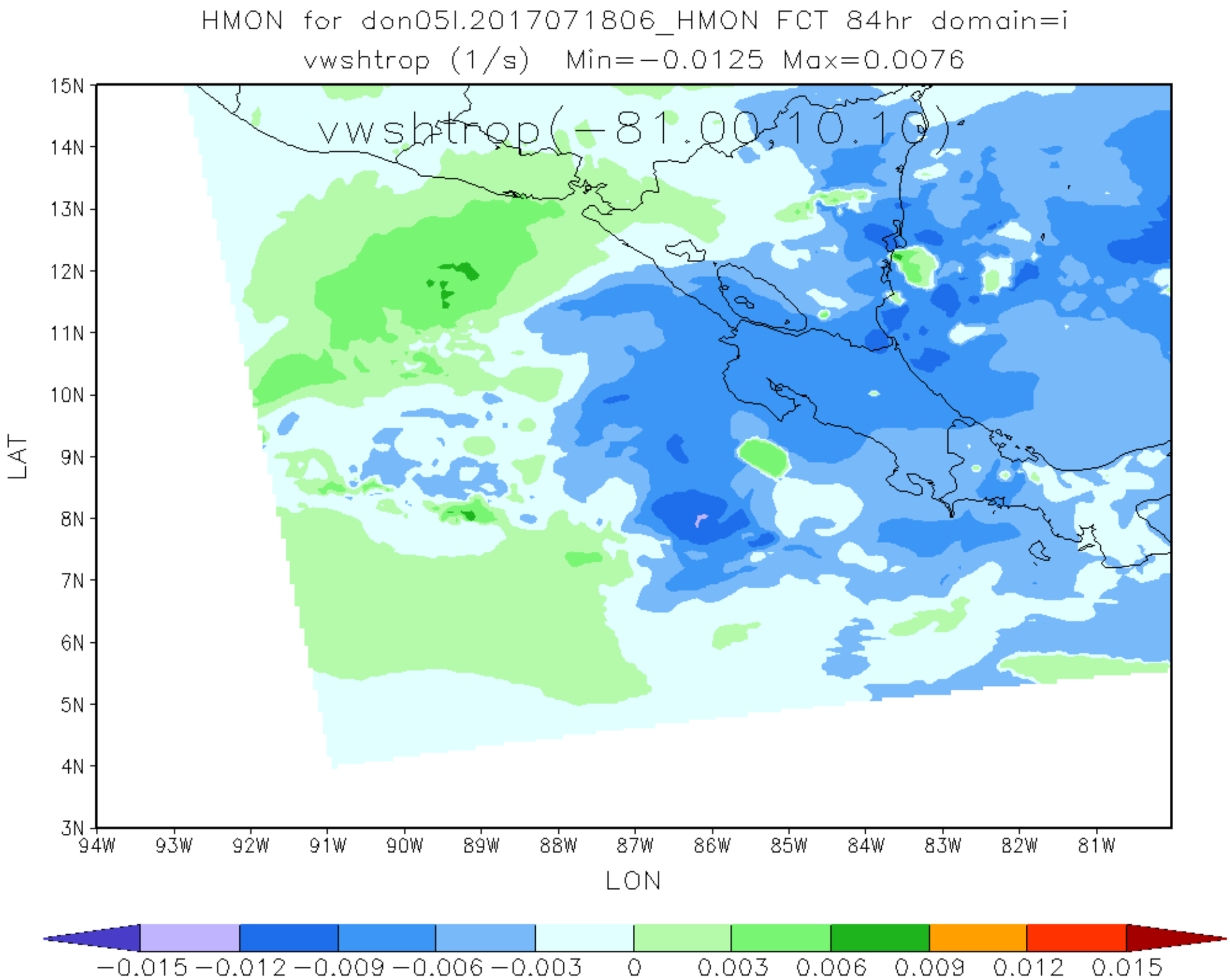
HMON for don05l.2017071806_HMON FCT 84hr domain=i
vwshtrop (1/s) Min=−0.0125 Max=0.0076
vwshtrop(−81.00,10.10)
15N
14N
13N
12N
11N
10N
9N
8N
7N
6N
5N
4N
3N
LAT
94W
93W
92W
91W
90W
89W
88W
87W
86W
85W
84W
83W
82W
81W
LON
−0.015
−0.012
−0.009
−0.006
−0.003
0
0.003
0.006
0.009
0.012
0.015

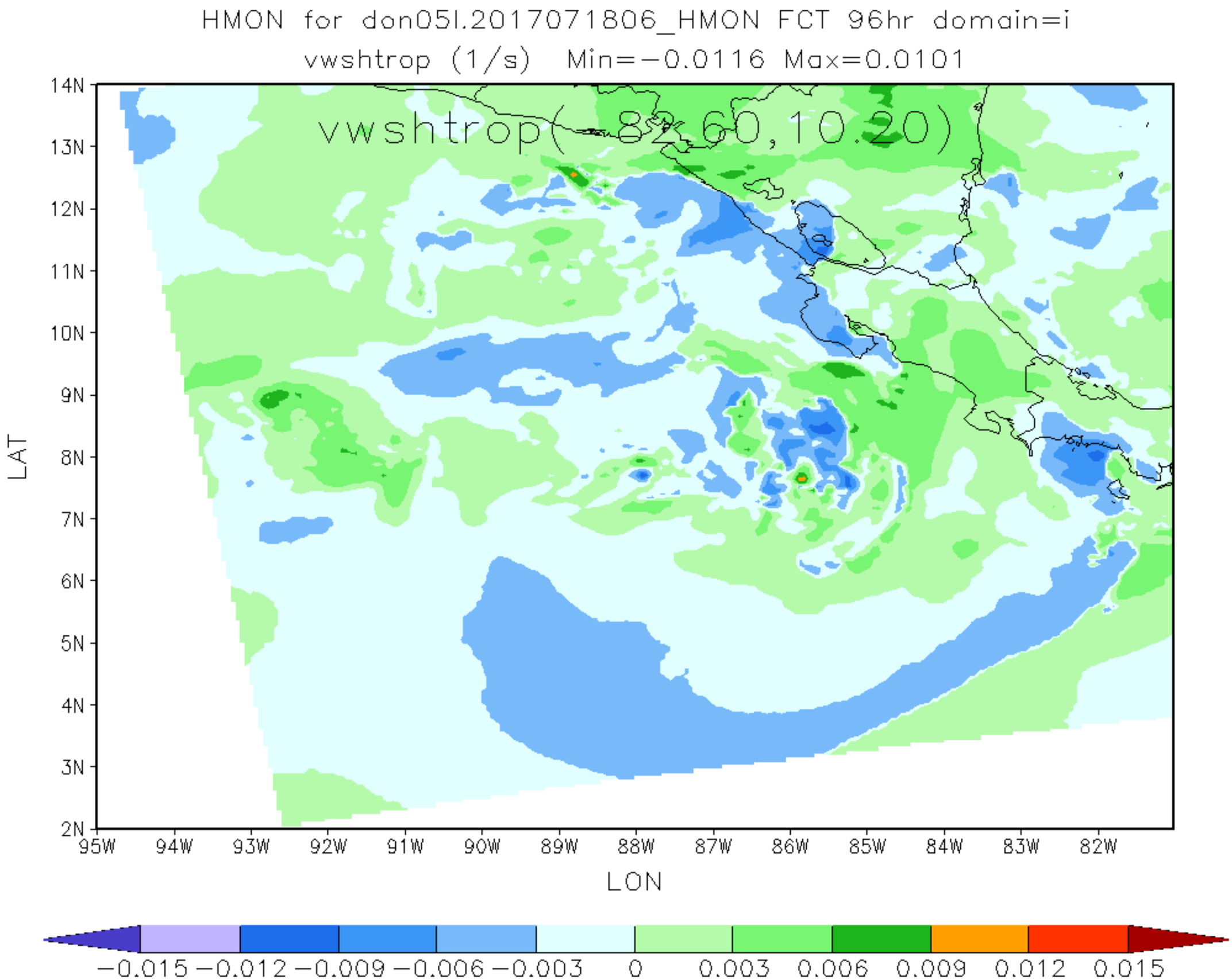
HMON for don05l.2017071806_HMON FCT 96hr domain=i
vwshtrop (1/s) Min=-0.0116 Max=0.0101
vwshtrop(-82.60,10.20)
14N
13N
12N
11N
10N
9N
8N
7N
6N
5N
4N
3N
2N
LAT
95W
94W
93W
92W
91W
90W
89W
88W
87W
86W
85W
84W
83W
82W
LON
-0.015
-0.012
-0.009
-0.006
-0.003
0
0.003
0.006
0.009
0.012
0.015

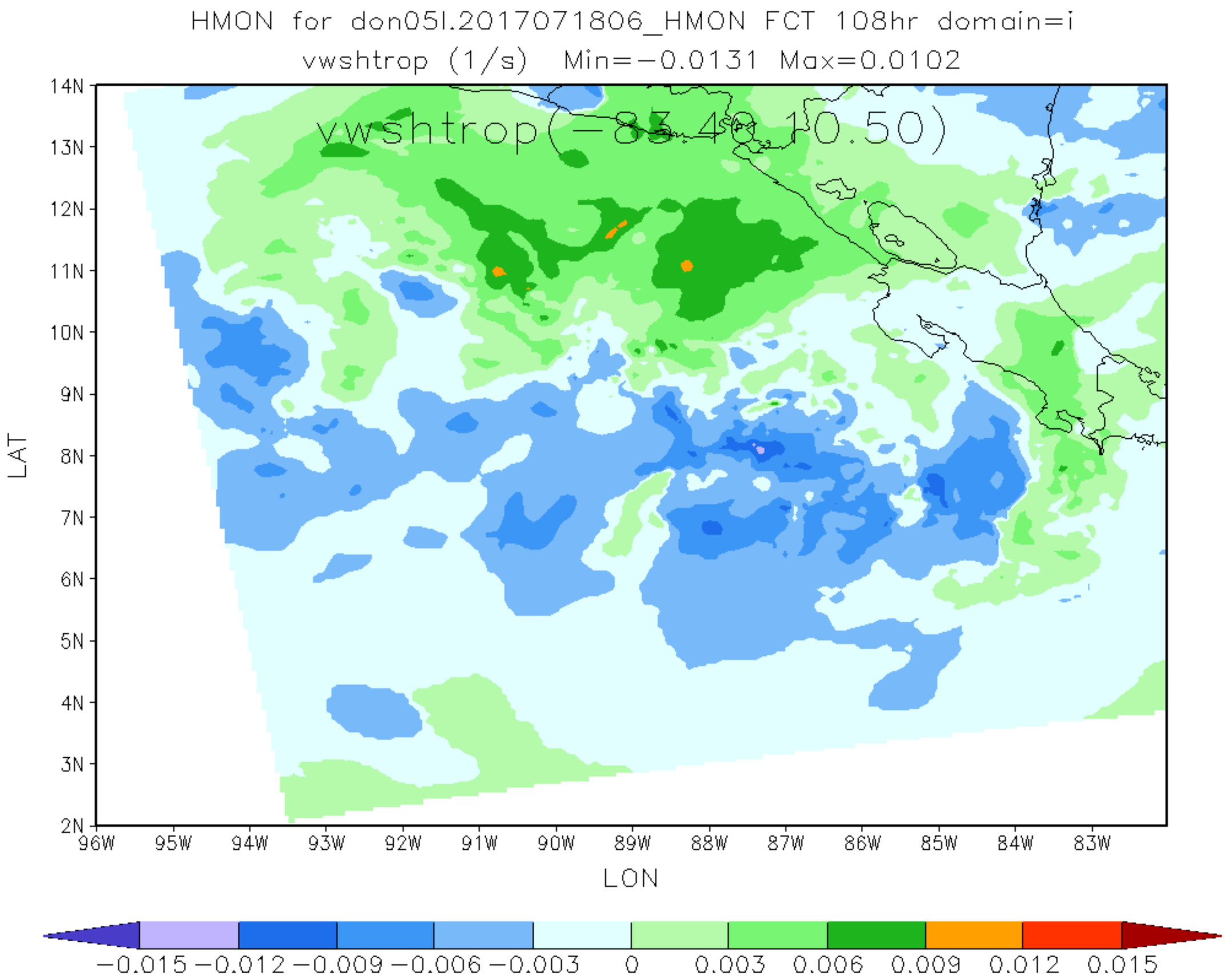
HMON for don05l.2017071806_HMON FCT 108hr domain=i
vwshtrop (1/s) Min=−0.0131 Max=0.0102
vwshtrop(−83.40,10.50)
14N
13N
12N
11N
10N
9N
8N
7N
6N
5N
4N
3N
2N
LAT
96W
95W
94W
93W
92W
91W
90W
89W
88W
87W
86W
85W
84W
83W
LON
−0.015 −0.012 −0.009 −0.006 −0.003 0 0.003 0.006 0.009 0.012 0.015

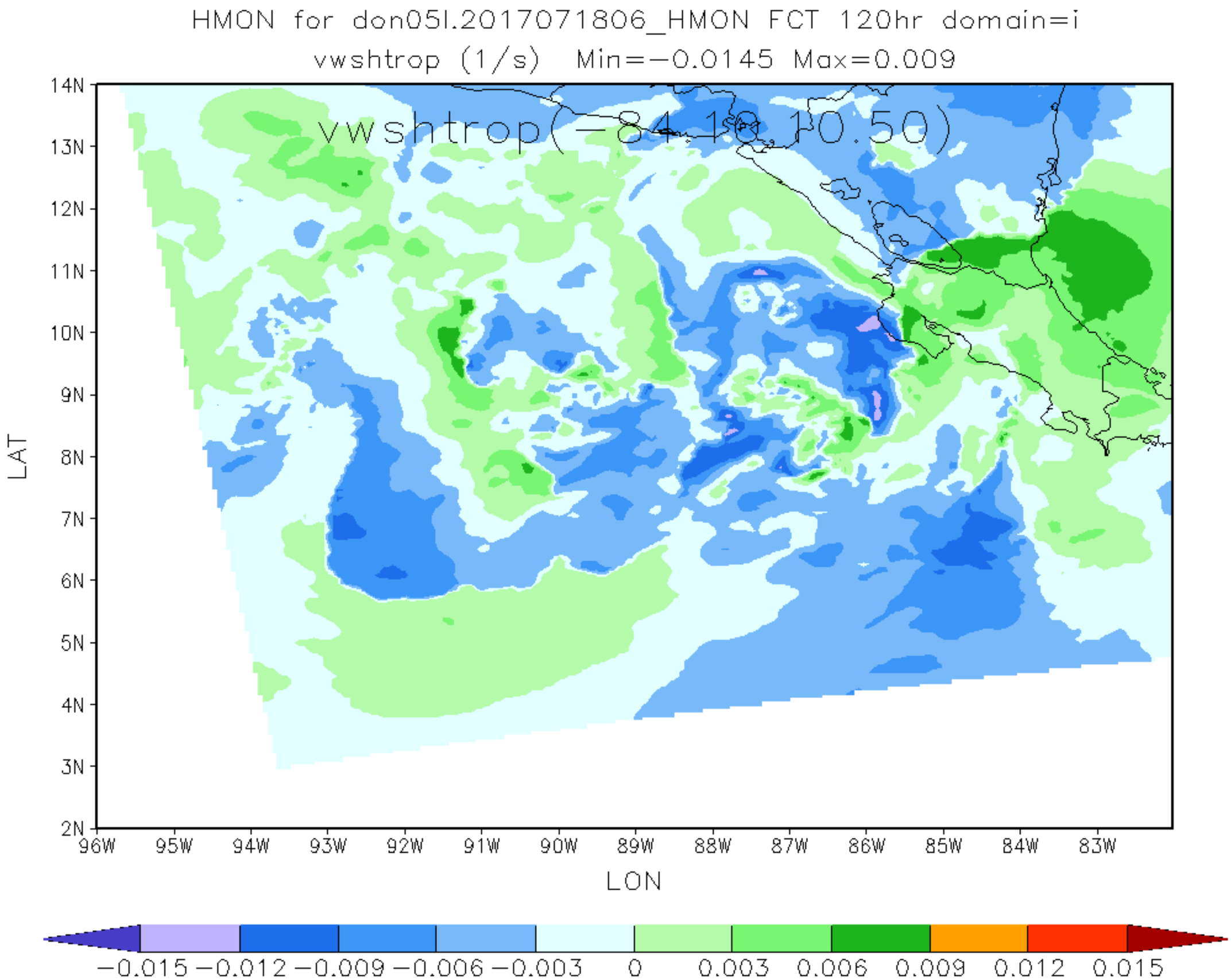
HMON for don05l.2017071806_HMON FCT 120hr domain=i
vwshtrop (1/s) Min=−0.0145 Max=0.009
vwshtrop(−84.10,10.50)
14N
13N
12N
11N
10N
9N
8N
7N
6N
5N
4N
3N
2N
LAT
96W
95W
94W
93W
92W
91W
90W
89W
88W
87W
86W
85W
84W
83W
LON
−0.015 −0.012 −0.009 −0.006 −0.003 0 0.003 0.006 0.009 0.012 0.015