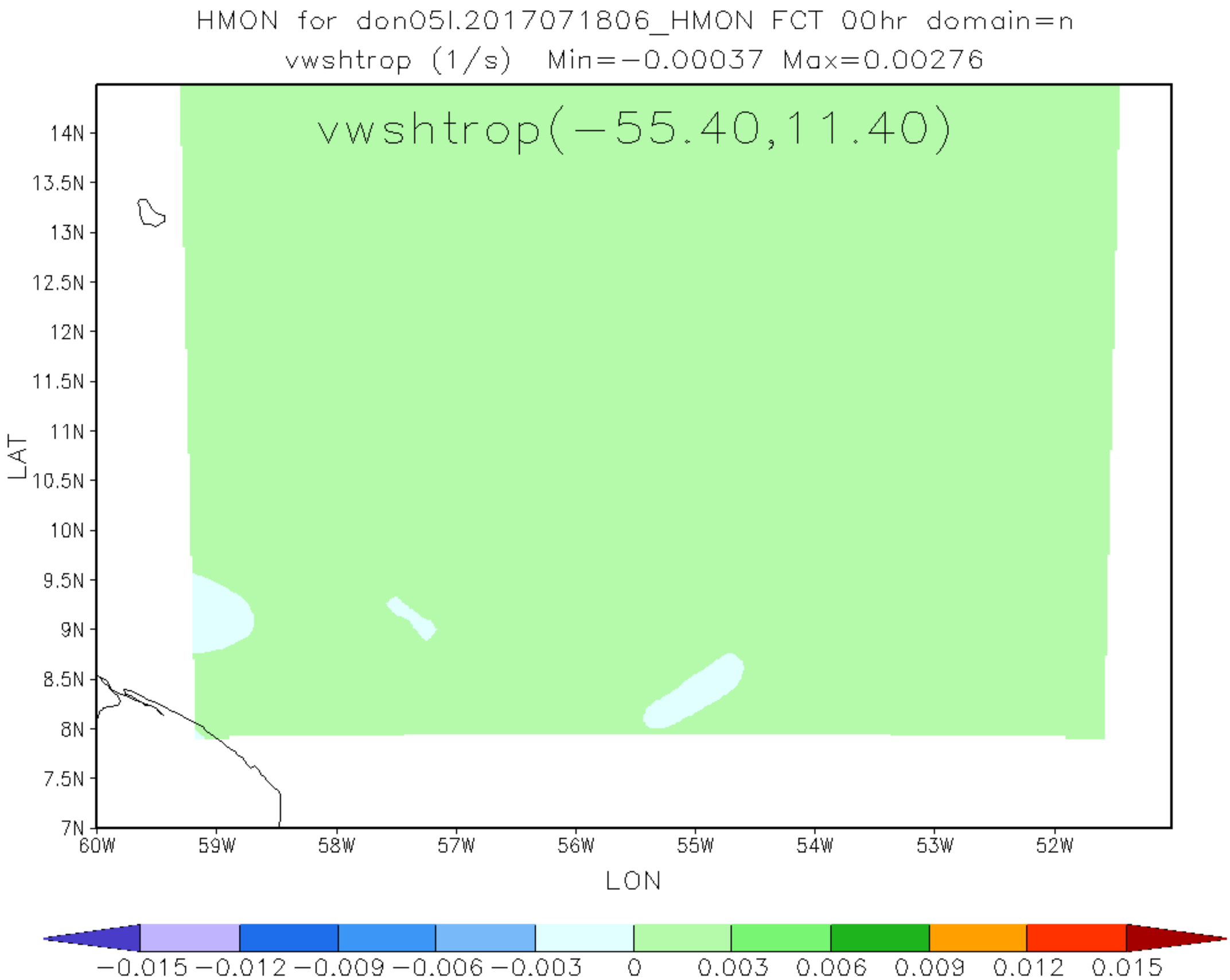
HMON for don05l.2017071806_HMON FCT 00hr domain=n
vwshtrop (1/s) Min=−0.00037 Max=0.00276
vwshtrop(−55.40,11.40)
14N
13.5N
13N
12.5N
12N
11.5N
11N
10.5N
10N
9.5N
9N
8.5N
8N
7.5N
7N
LAT
60W
59W
58W
57W
56W
55W
54W
53W
52W
LON
−0.015 −0.012 −0.009 −0.006 −0.003 0 0.003 0.006 0.009 0.012 0.015

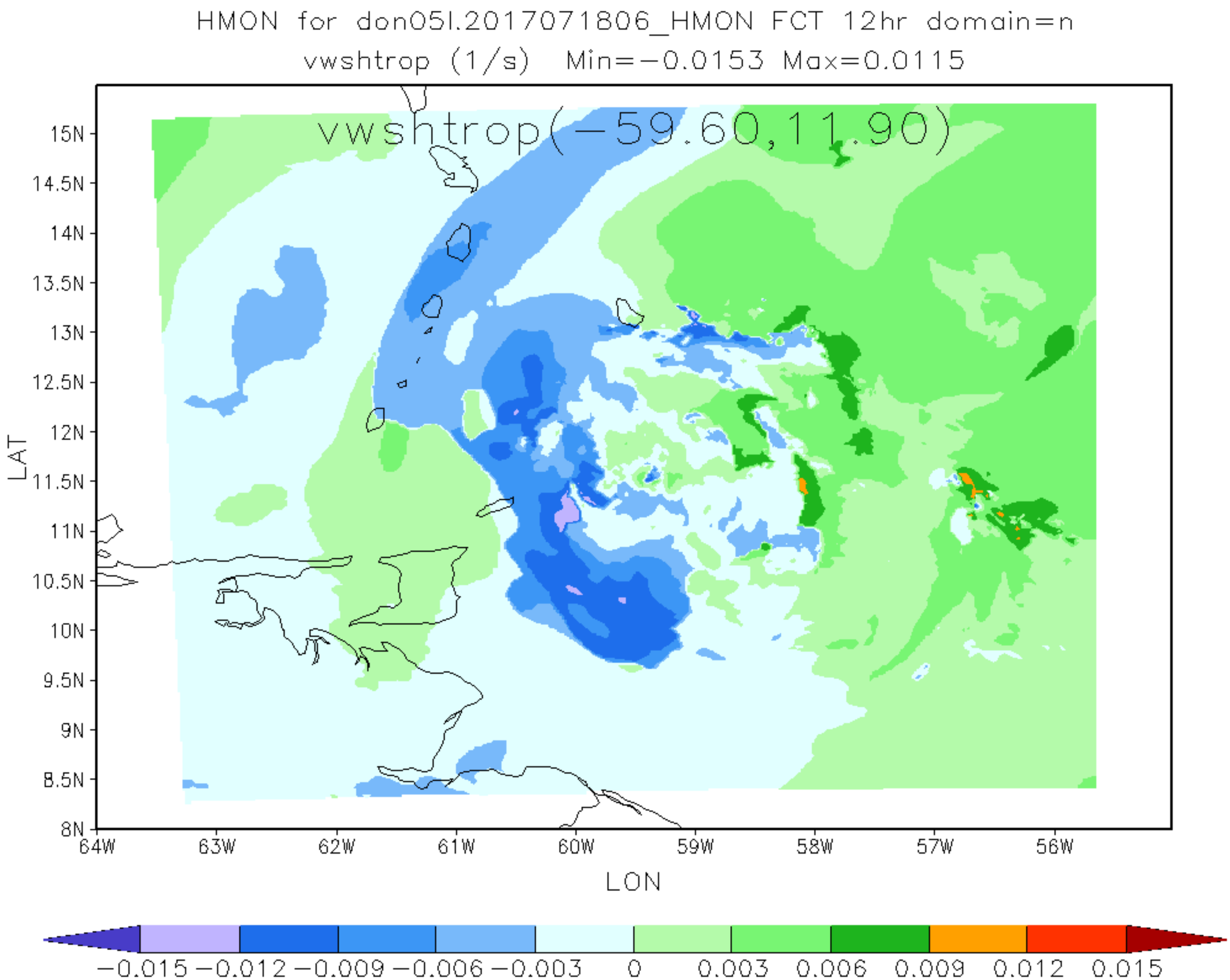
HMON for don05l.2017071806_HMON FCT 12hr domain=n
vwshtrop (1/s) Min=−0.0153 Max=0.0115
vwshtrop(−59.60,11.90)
15N
14.5N
14N
13.5N
13N
12.5N
12N
11.5N
11N
10.5N
10N
9.5N
9N
8.5N
8N
LAT
64W
63W
62W
61W
60W
59W
58W
57W
56W
LON
−0.015 −0.012 −0.009 −0.006 −0.003 0 0.003 0.006 0.009 0.012 0.015

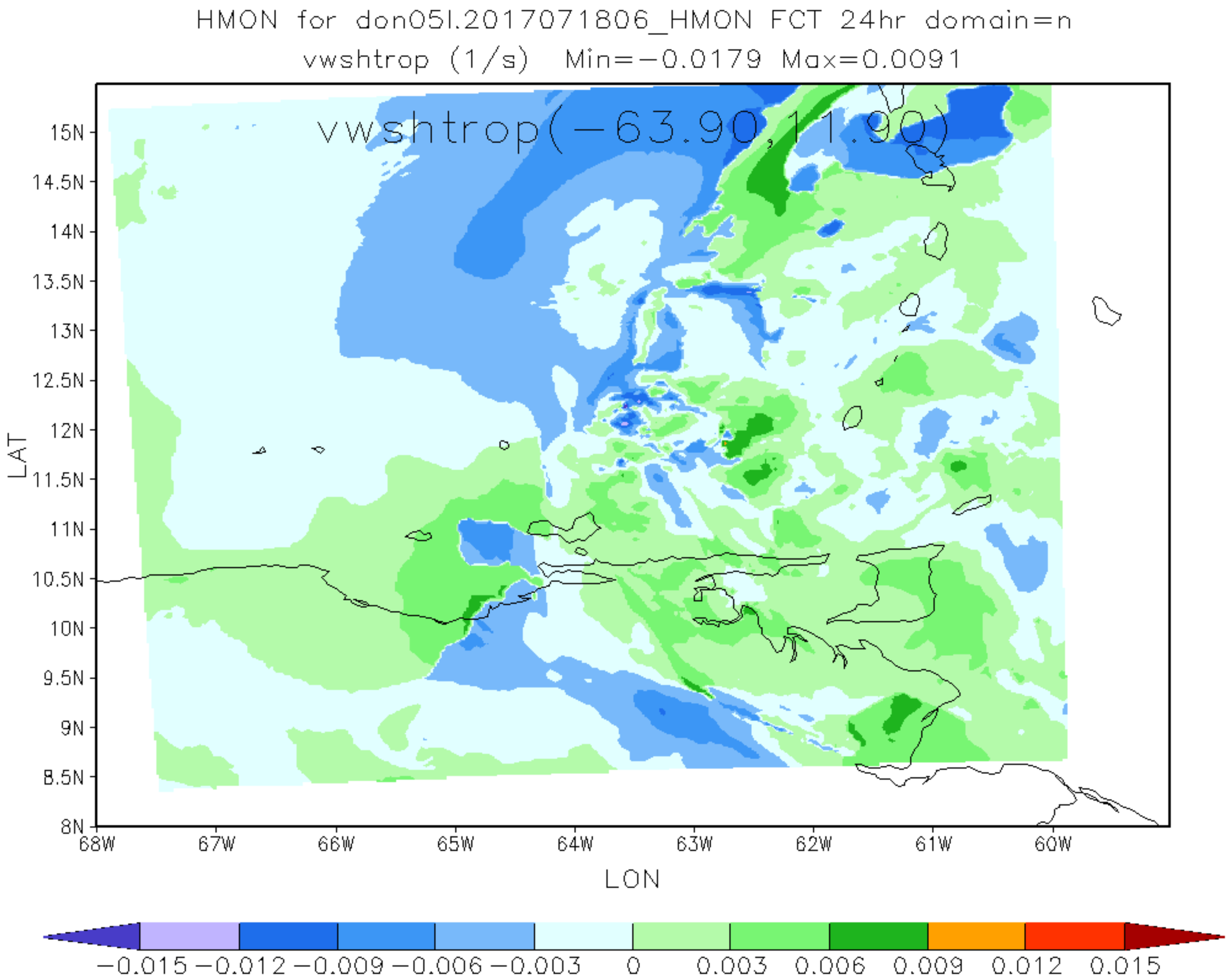
HMON for don05l.2017071806_HMON FCT 24hr domain=n
vwshtrop (1/s) Min=−0.0179 Max=0.0091
vwshtrop(−63.90,11.90)
15N
14.5N
14N
13.5N
13N
12.5N
12N
11.5N
11N
10.5N
10N
9.5N
9N
8.5N
8N
LAT
68W
67W
66W
65W
64W
63W
62W
61W
60W
LON
−0.015 −0.012 −0.009 −0.006 −0.003 0 0.003 0.006 0.009 0.012 0.015

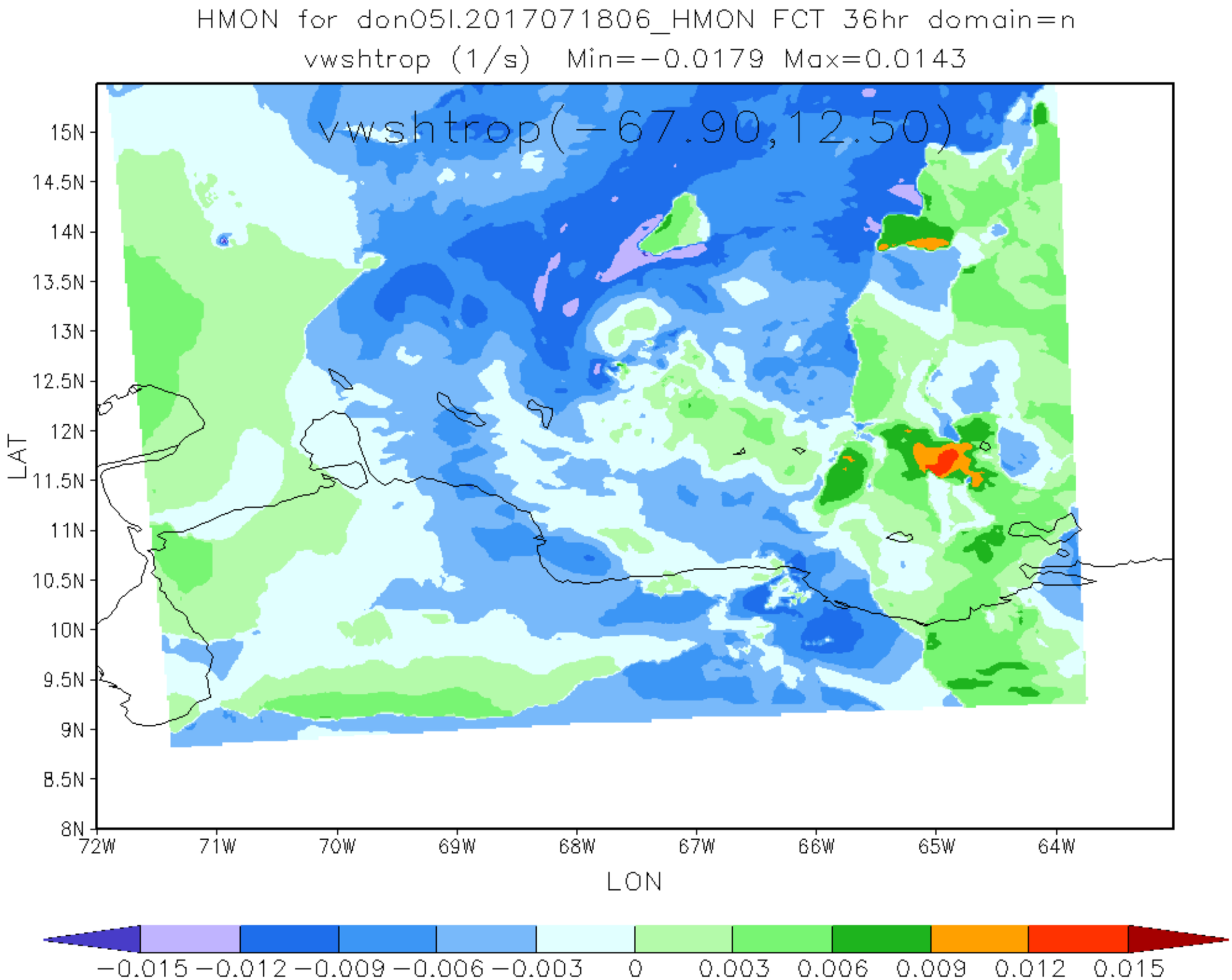
HMON for don05l.2017071806_HMON FCT 36hr domain=n
vwshtrop (1/s) Min=-0.0179 Max=0.0143
vwshtrop(-67.90,12.50)
15N
14.5N
14N
13.5N
13N
12.5N
12N
11.5N
11N
10.5N
10N
9.5N
9N
8.5N
8N
LAT
72W
71W
70W
69W
68W
67W
66W
65W
64W
LON
-0.015 -0.012 -0.009 -0.006 -0.003 0 0.003 0.006 0.009 0.012 0.015

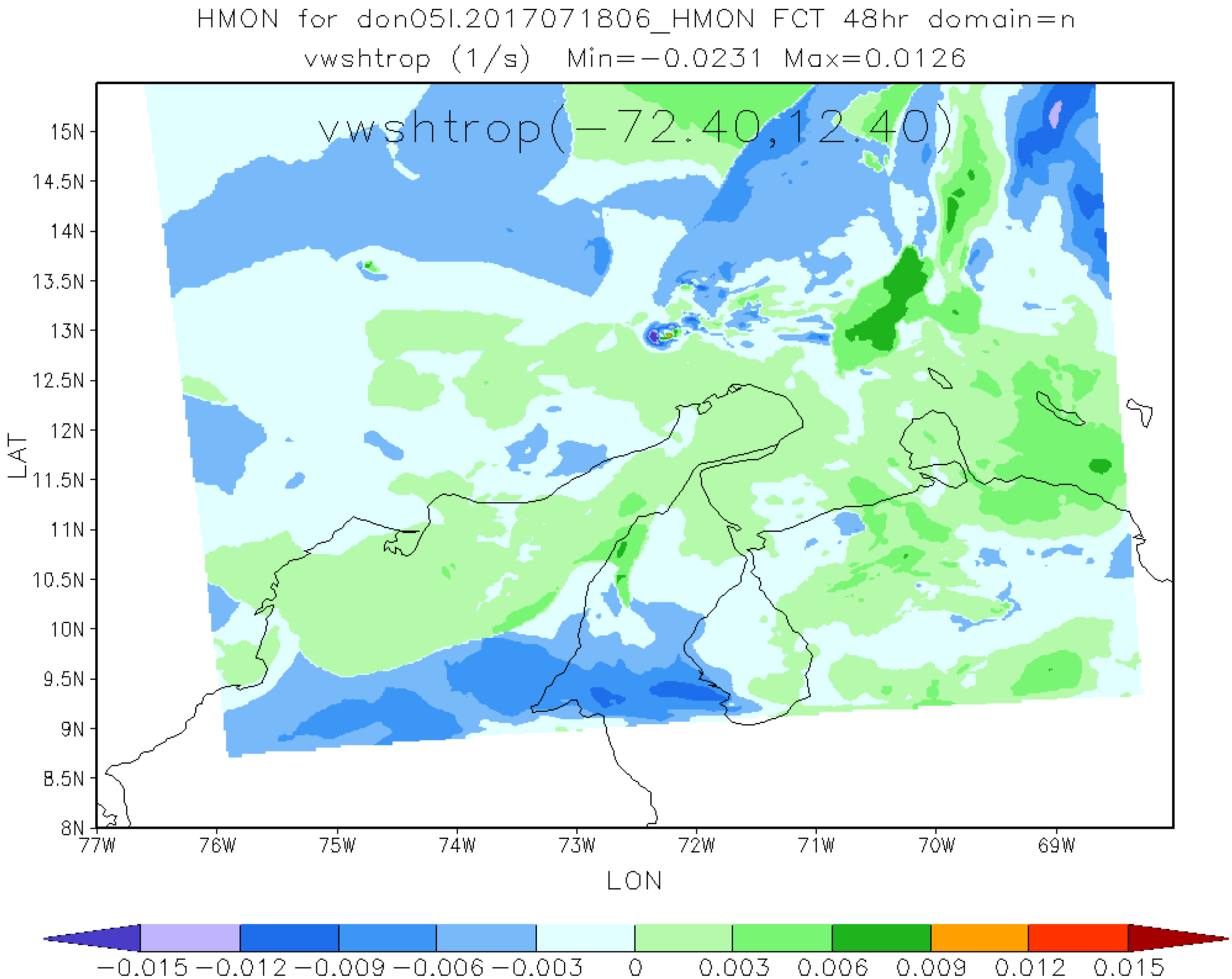
HMON for don05l.2017071806_HMON FCT 48hr domain=n
vwshtrop (1/s) Min=-0.0231 Max=0.0126
vwshtrop(-72.40,12.40)
15N
14.5N
14N
13.5N
13N
12.5N
12N
11.5N
11N
10.5N
10N
9.5N
9N
8.5N
8N
LAT
77W
76W
75W
74W
73W
72W
71W
70W
69W
LON
-0.015 -0.012 -0.009 -0.006 -0.003 0 0.003 0.006 0.009 0.012 0.015

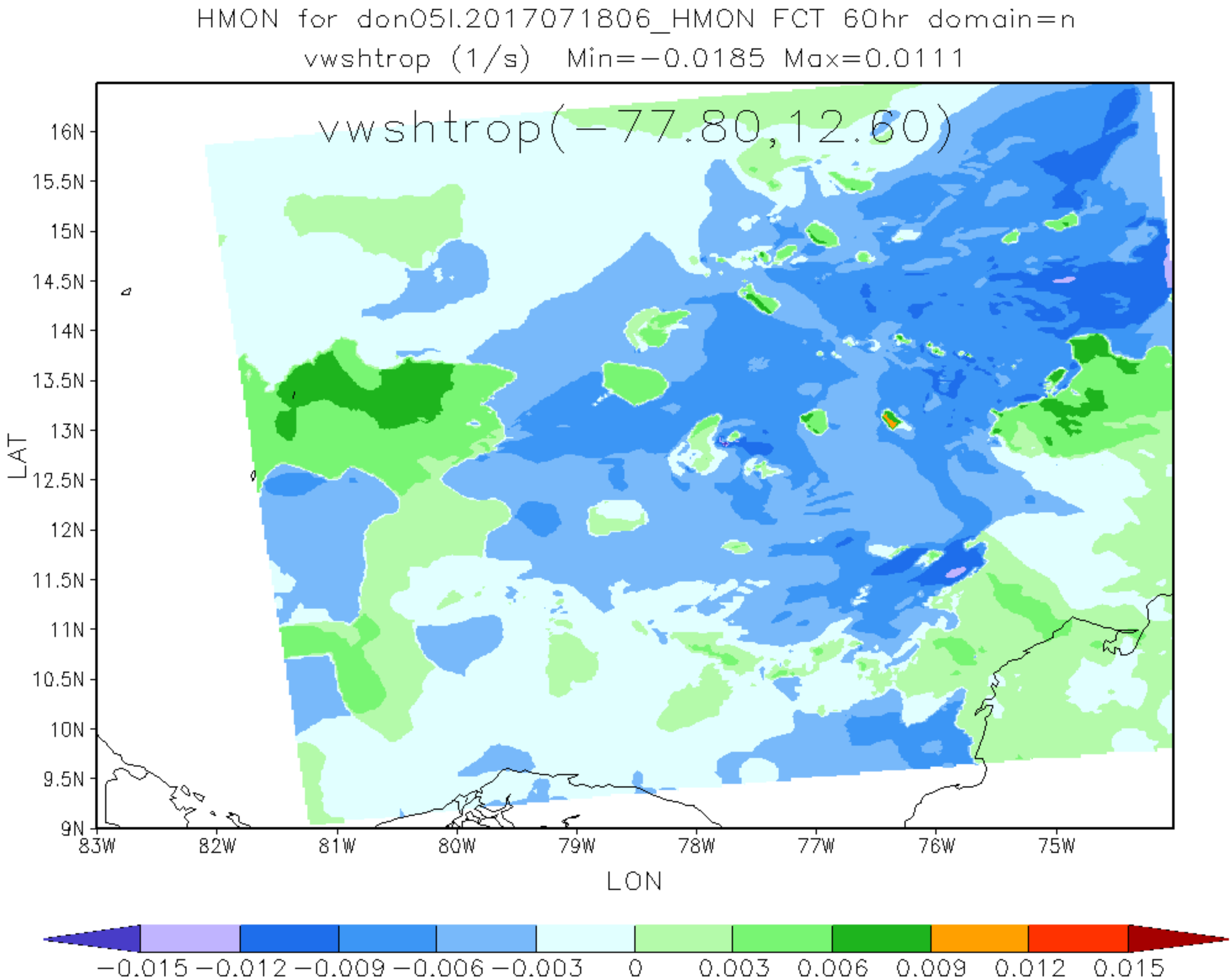
HMON for don05l.2017071806_HMON FCT 60hr domain=n
vwshtrop (1/s) Min=−0.0185 Max=0.0111
vwshtrop(−77.80,12.60)
16N
15.5N
15N
14.5N
14N
13.5N
13N
12.5N
12N
11.5N
11N
10.5N
10N
9.5N
9N
LAT
83W
82W
81W
80W
79W
78W
77W
76W
75W
LON
−0.015 −0.012 −0.009 −0.006 −0.003 0 0.003 0.006 0.009 0.012 0.015

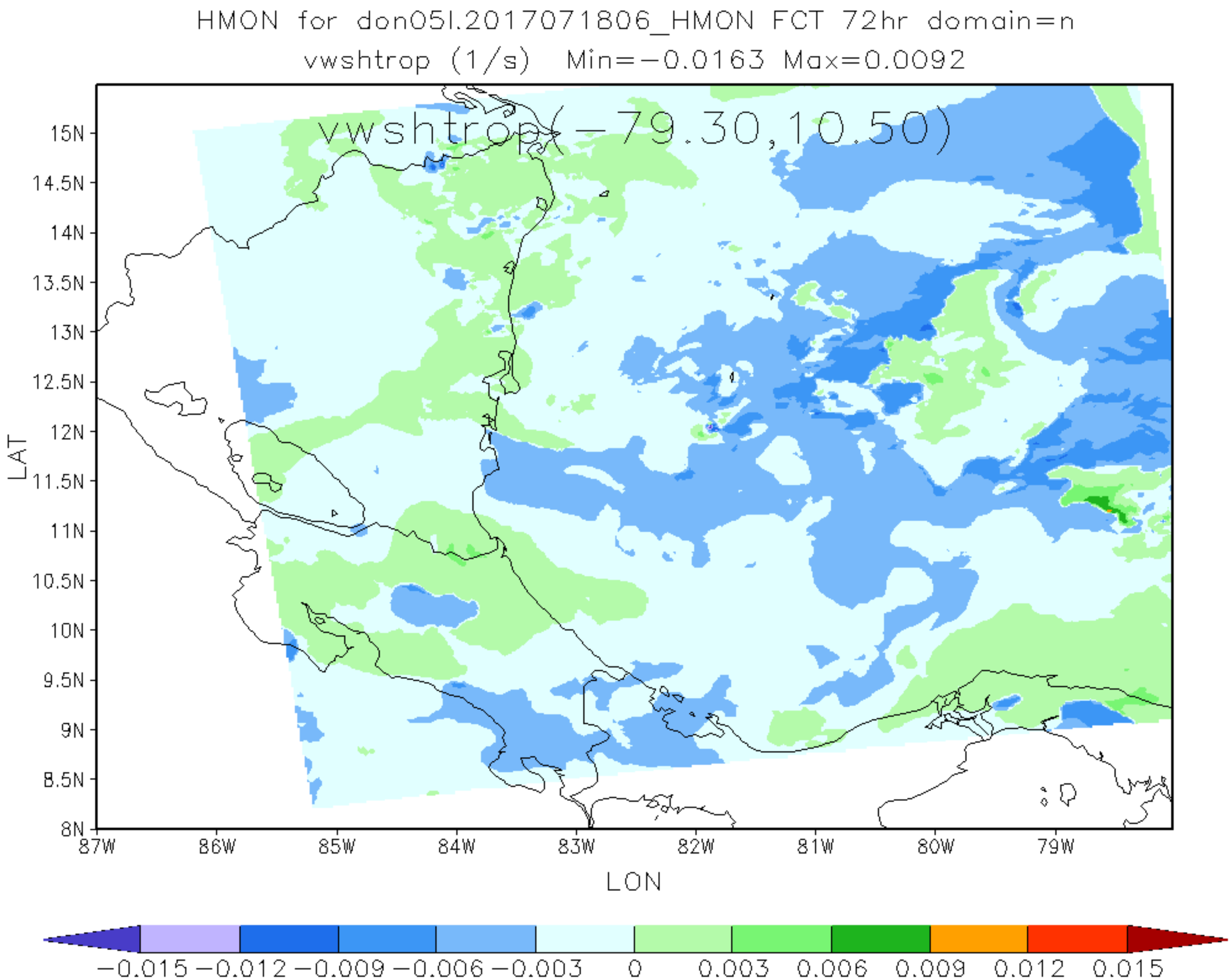
HMON for don05l.2017071806_HMON FCT 72hr domain=n
vwshtrop (1/s) Min=−0.0163 Max=0.0092
vwshtrop(−79.30,10.50)
15N
14.5N
14N
13.5N
13N
12.5N
12N
11.5N
11N
10.5N
10N
9.5N
9N
8.5N
8N
LAT
87W
86W
85W
84W
83W
82W
81W
80W
79W
LON
−0.015 −0.012 −0.009 −0.006 −0.003 0 0.003 0.006 0.009 0.012 0.015

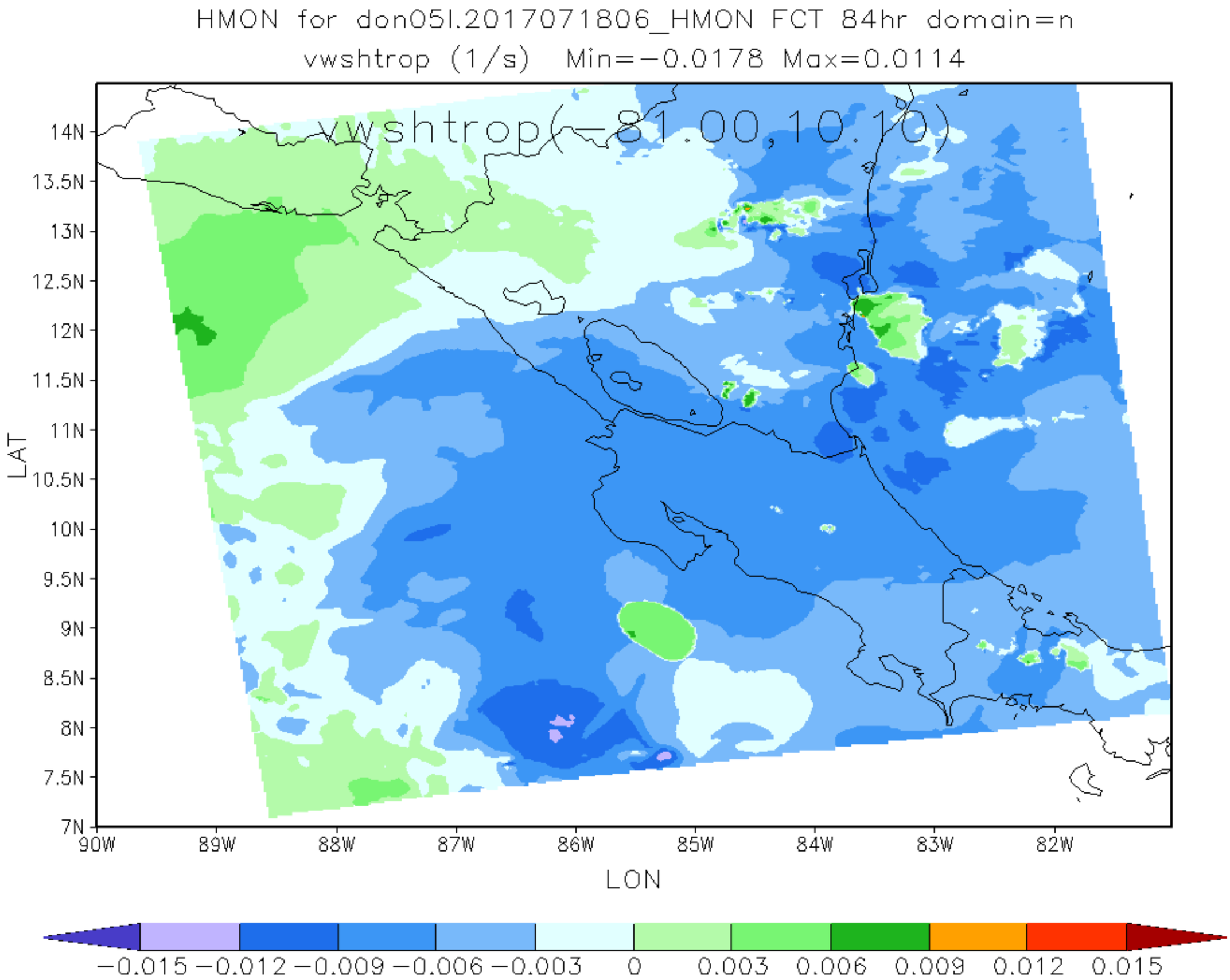
HMON for don05l.2017071806_HMON FCT 84hr domain=n
vwshtrop (1/s) Min=−0.0178 Max=0.0114
vwshtrop(−81.00,10.10)
14N
13.5N
13N
12.5N
12N
11.5N
11N
10.5N
10N
9.5N
9N
8.5N
8N
7.5N
7N
LAT
90W
89W
88W
87W
86W
85W
84W
83W
82W
LON
−0.015 −0.012 −0.009 −0.006 −0.003 0 0.003 0.006 0.009 0.012 0.015

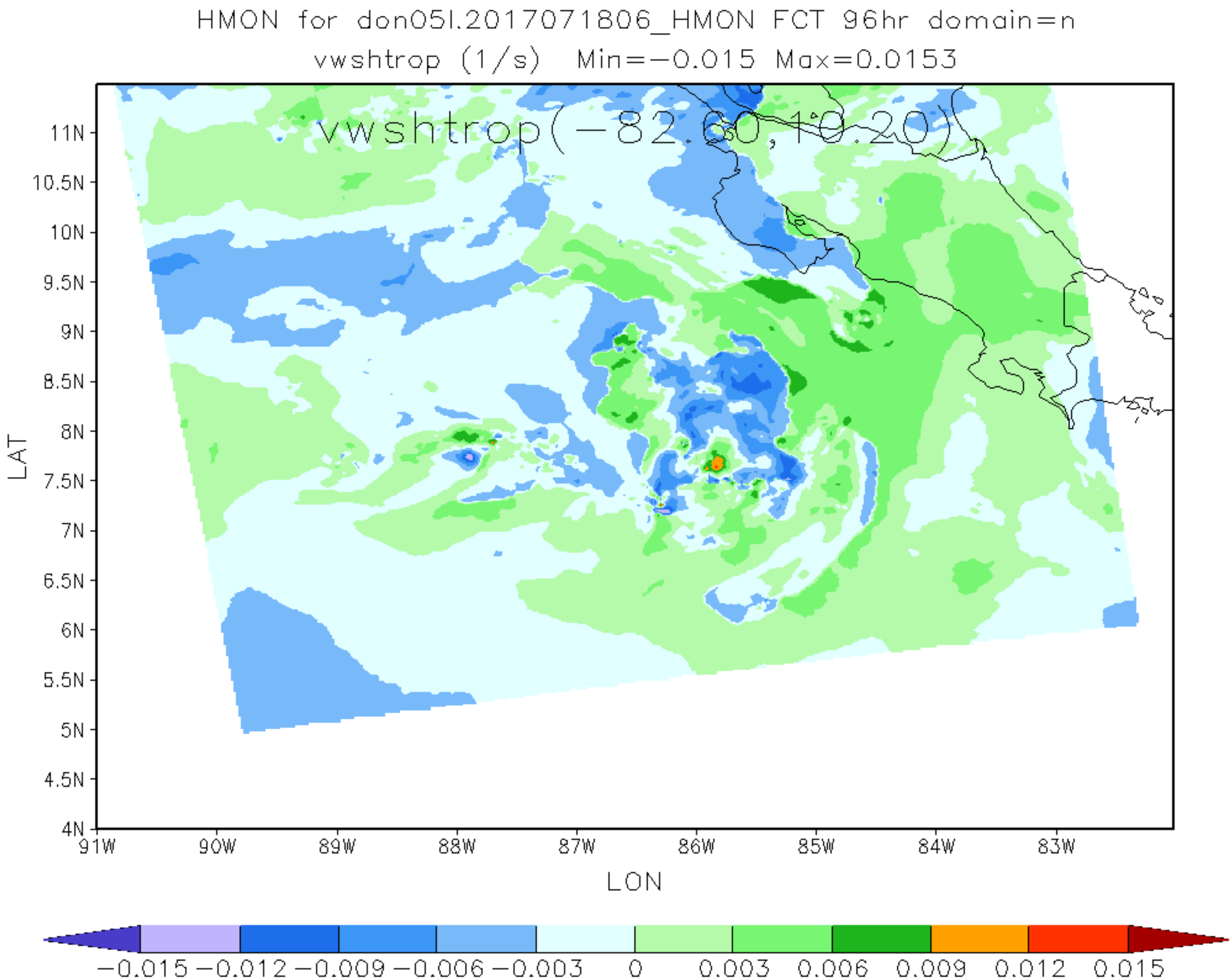
HMON for don05l.2017071806_HMON FCT 96hr domain=n
vwshtrop (1/s) Min=−0.015 Max=0.0153
vwshtrop(−82.60,10.20)
11N
10.5N
10N
9.5N
9N
8.5N
8N
7.5N
7N
6.5N
6N
5.5N
5N
4.5N
4N
LAT
91W
90W
89W
88W
87W
86W
85W
84W
83W
LON
−0.015 −0.012 −0.009 −0.006 −0.003 0 0.003 0.006 0.009 0.012 0.015

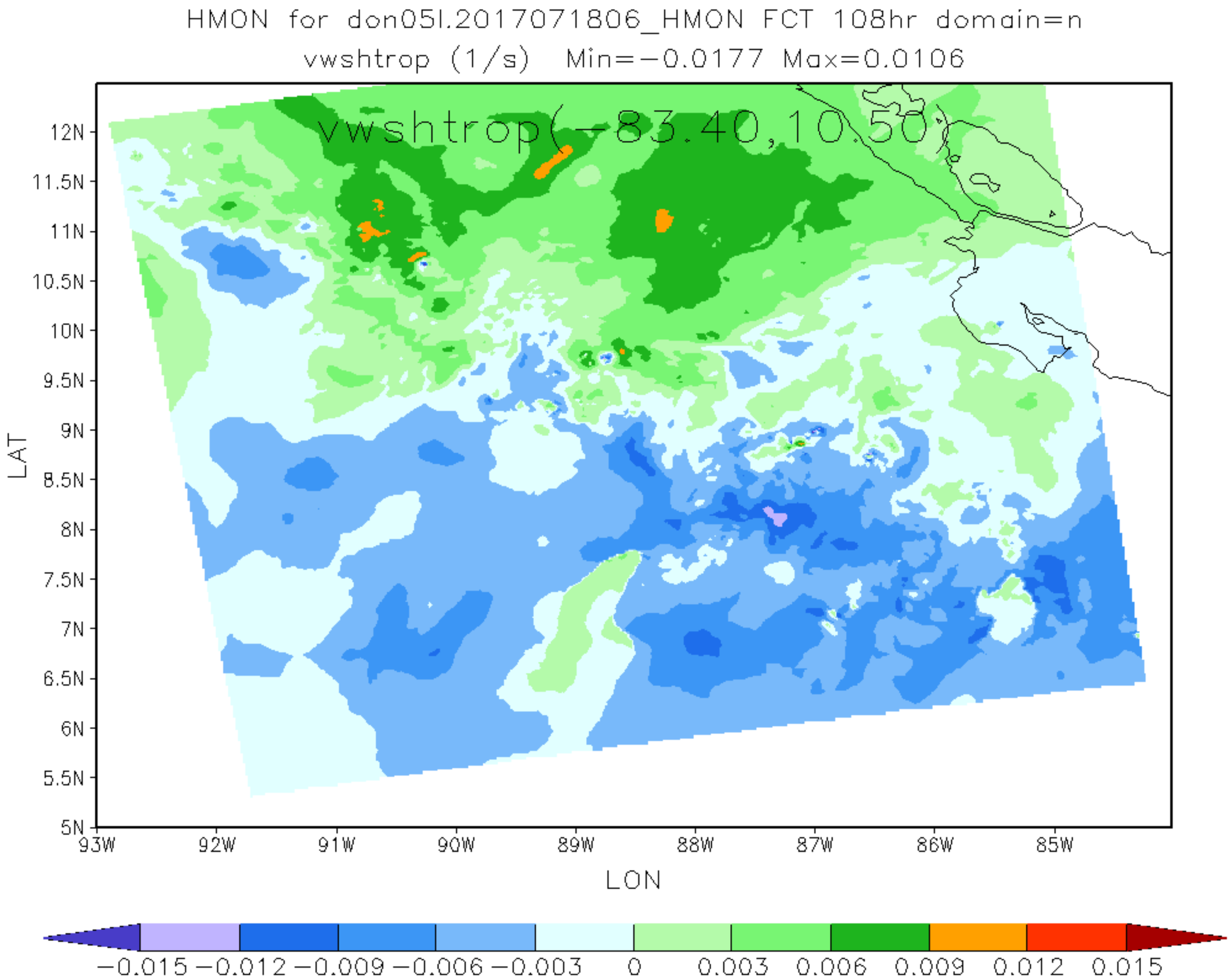
HMON for don05l.2017071806_HMON FCT 108hr domain=n
vwshtrop (1/s) Min=-0.0177 Max=0.0106
vwshtrop(-83.40,10.50)
12N
11.5N
11N
10.5N
10N
9.5N
9N
8.5N
8N
7.5N
7N
6.5N
6N
5.5N
5N
LAT
93W
92W
91W
90W
89W
88W
87W
86W
85W
LON
-0.015 -0.012 -0.009 -0.006 -0.003 0 0.003 0.006 0.009 0.012 0.015

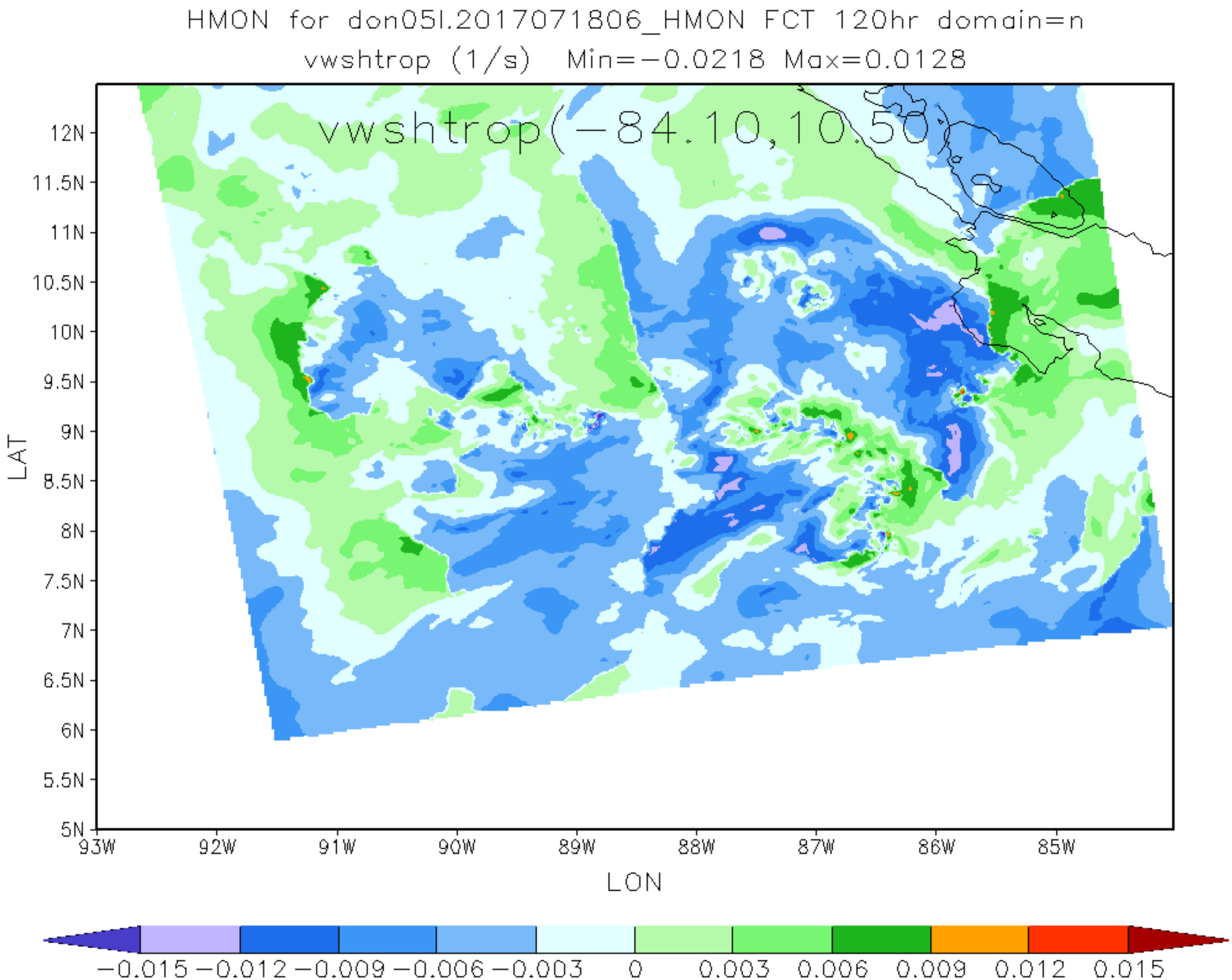
HMON for don05l.2017071806_HMON FCT 120hr domain=n
vwshtrop (1/s) Min=−0.0218 Max=0.0128
vwshtrop(−84.10,10.50)
12N
11.5N
11N
10.5N
10N
9.5N
9N
8.5N
8N
7.5N
7N
6.5N
6N
5.5N
5N
LAT
93W
92W
91W
90W
89W
88W
87W
86W
85W
LON
−0.015 −0.012 −0.009 −0.006 −0.003 0 0.003 0.006 0.009 0.012 0.015