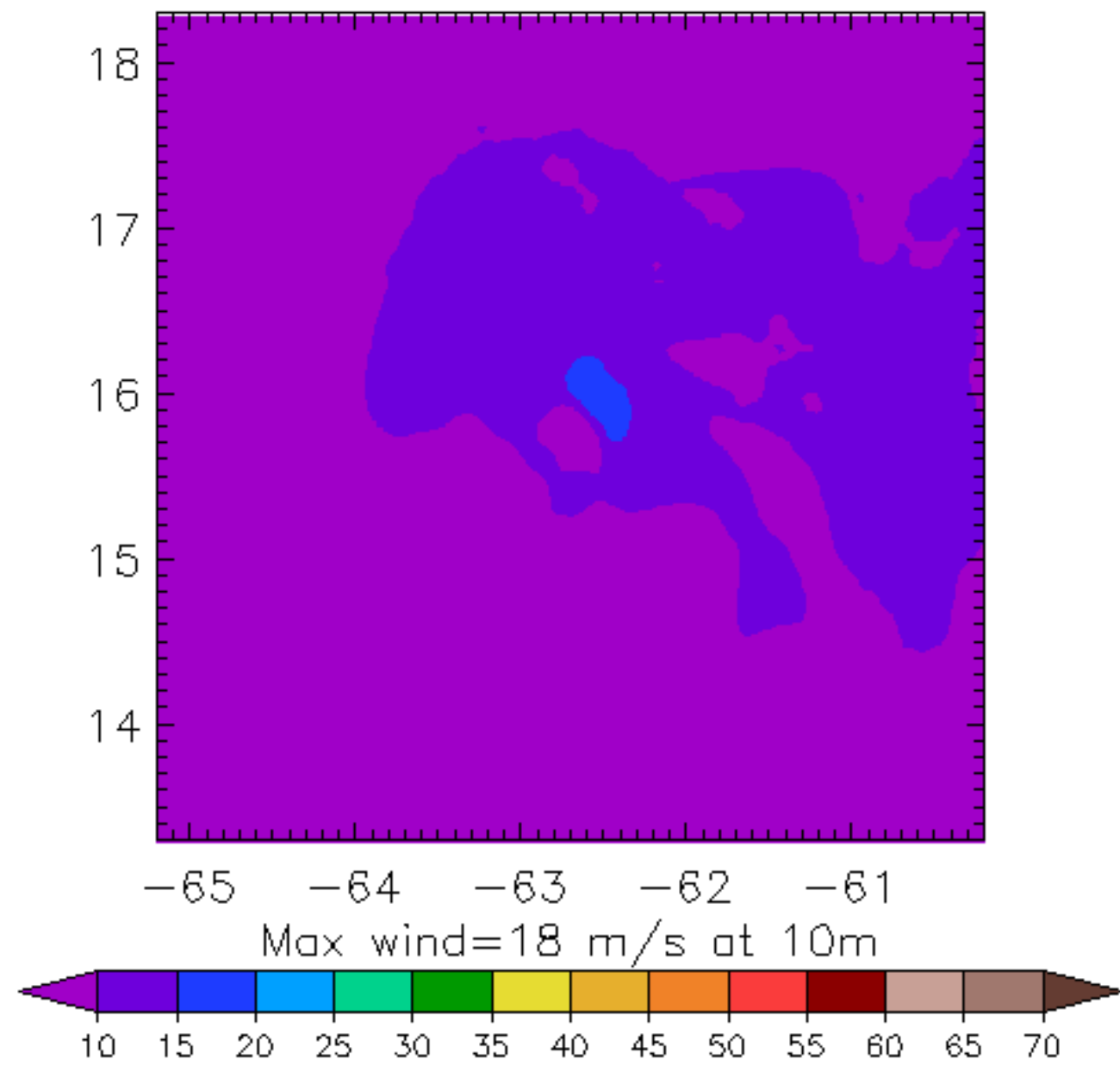
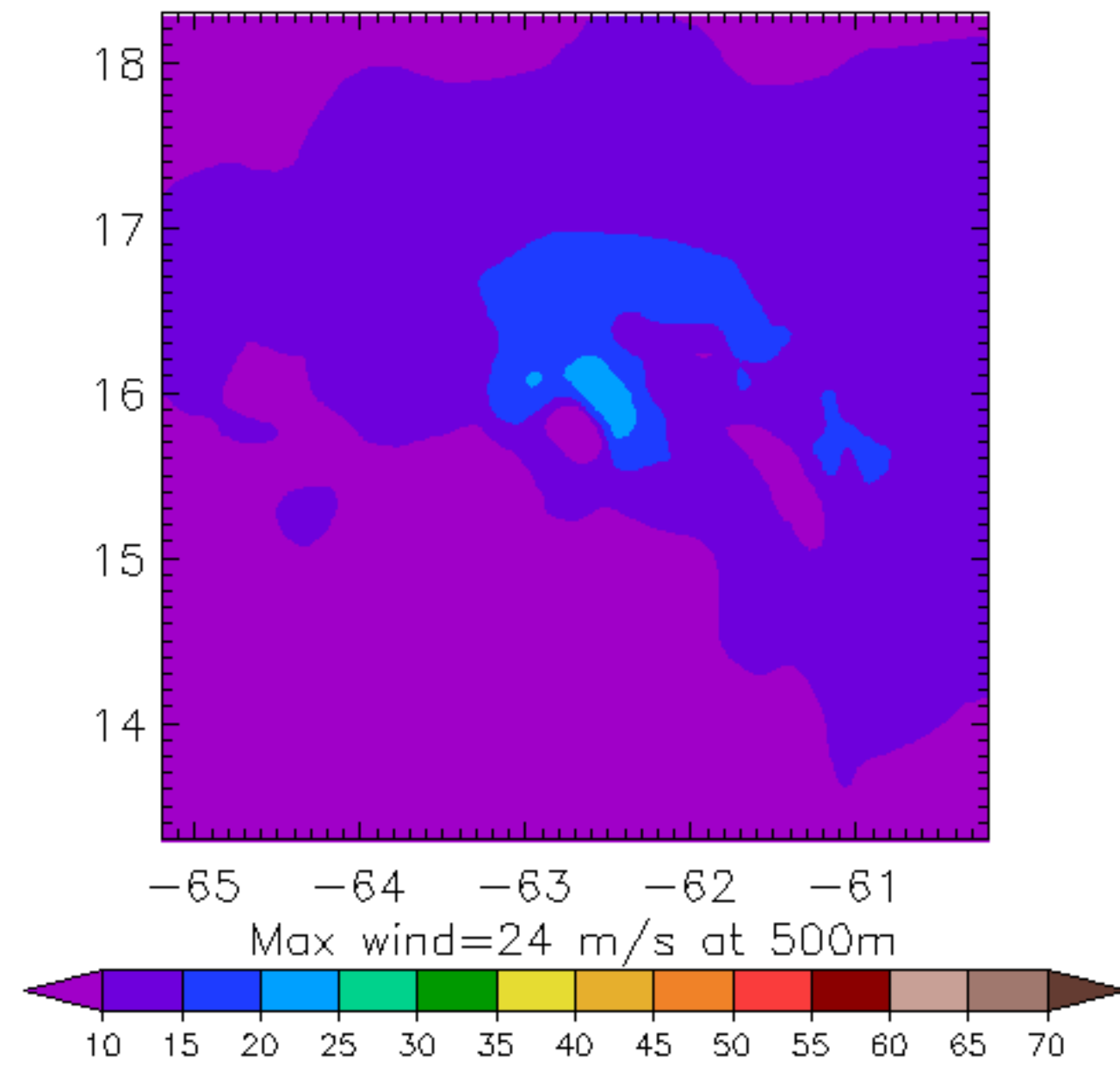


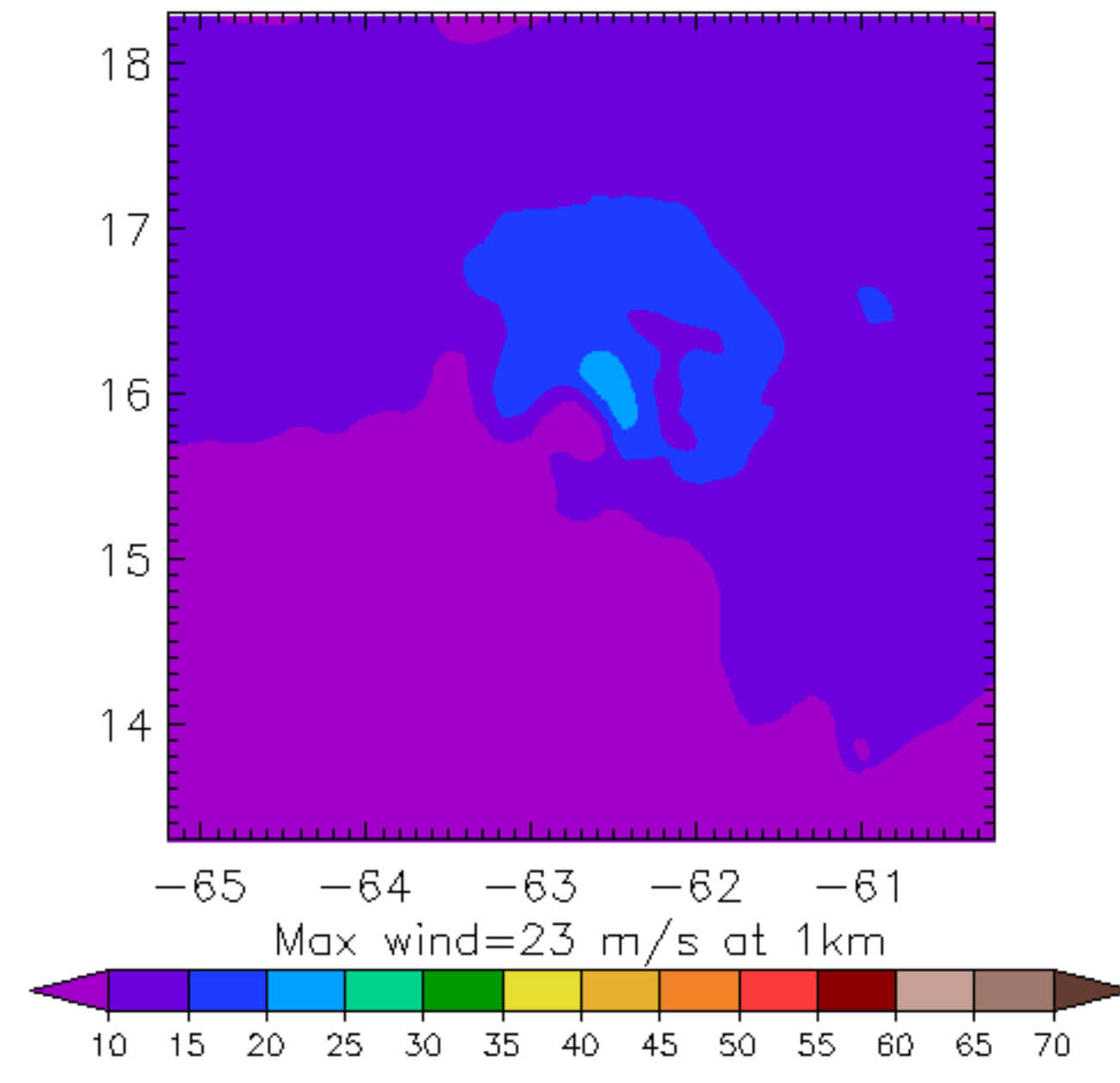
AL05
Init: 2019082800 F000hr at 2019082800



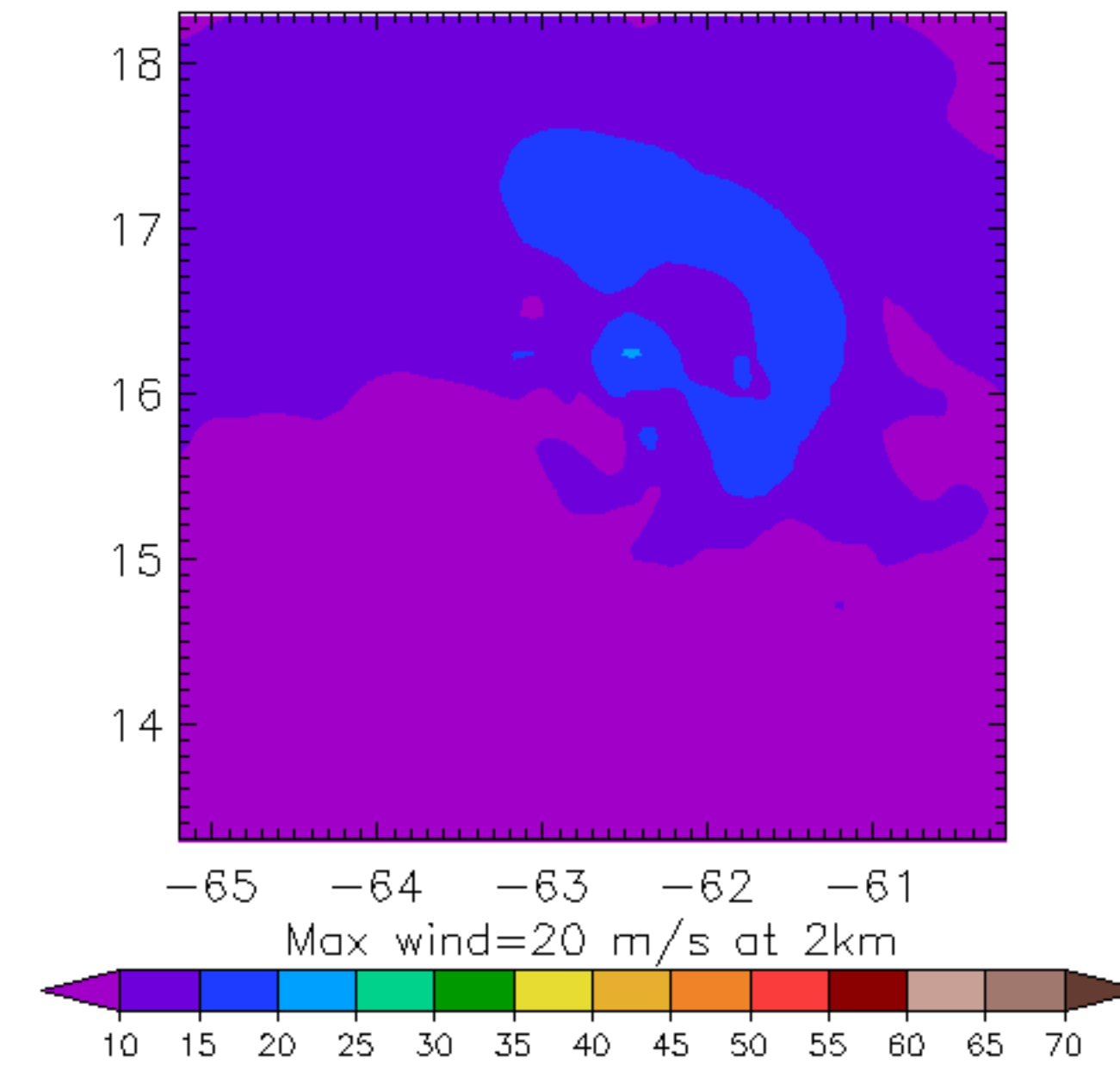
AL05
Init: 2019082800 F000hr at 2019082800



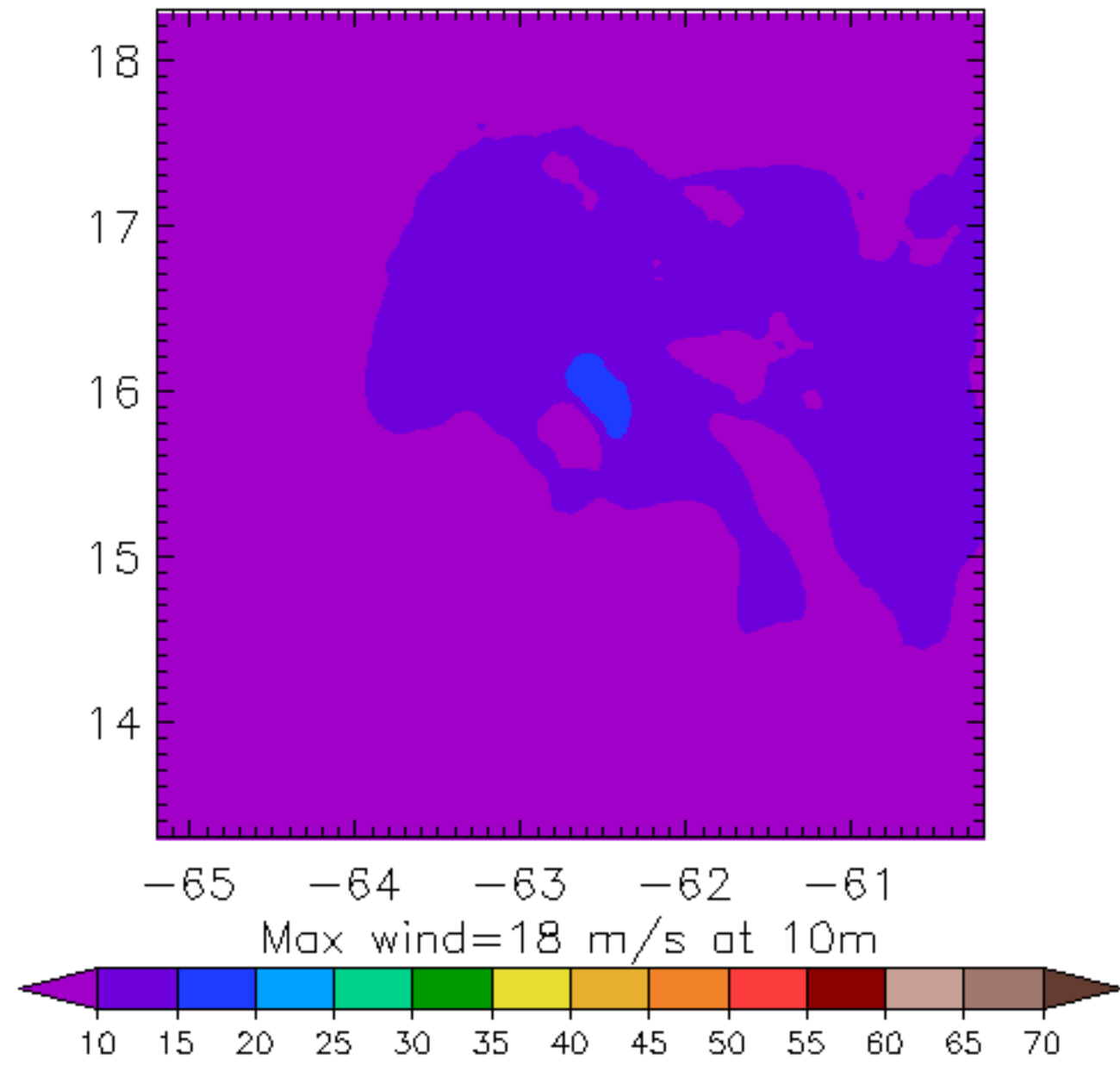
AL05
Init: 2019082800 F000hr at 2019082800



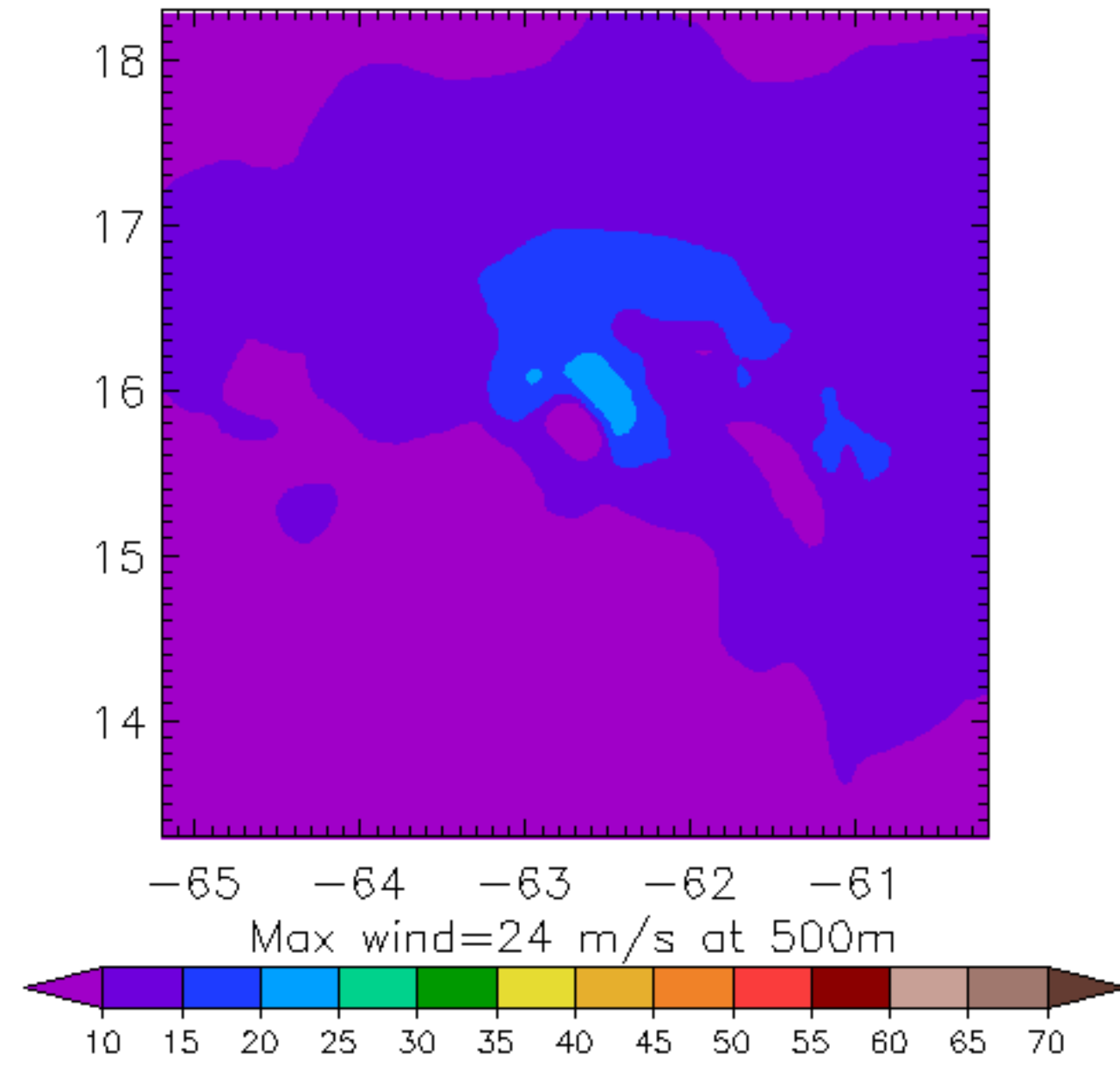
AL05
Init: 2019082800 F000hr at 2019082800



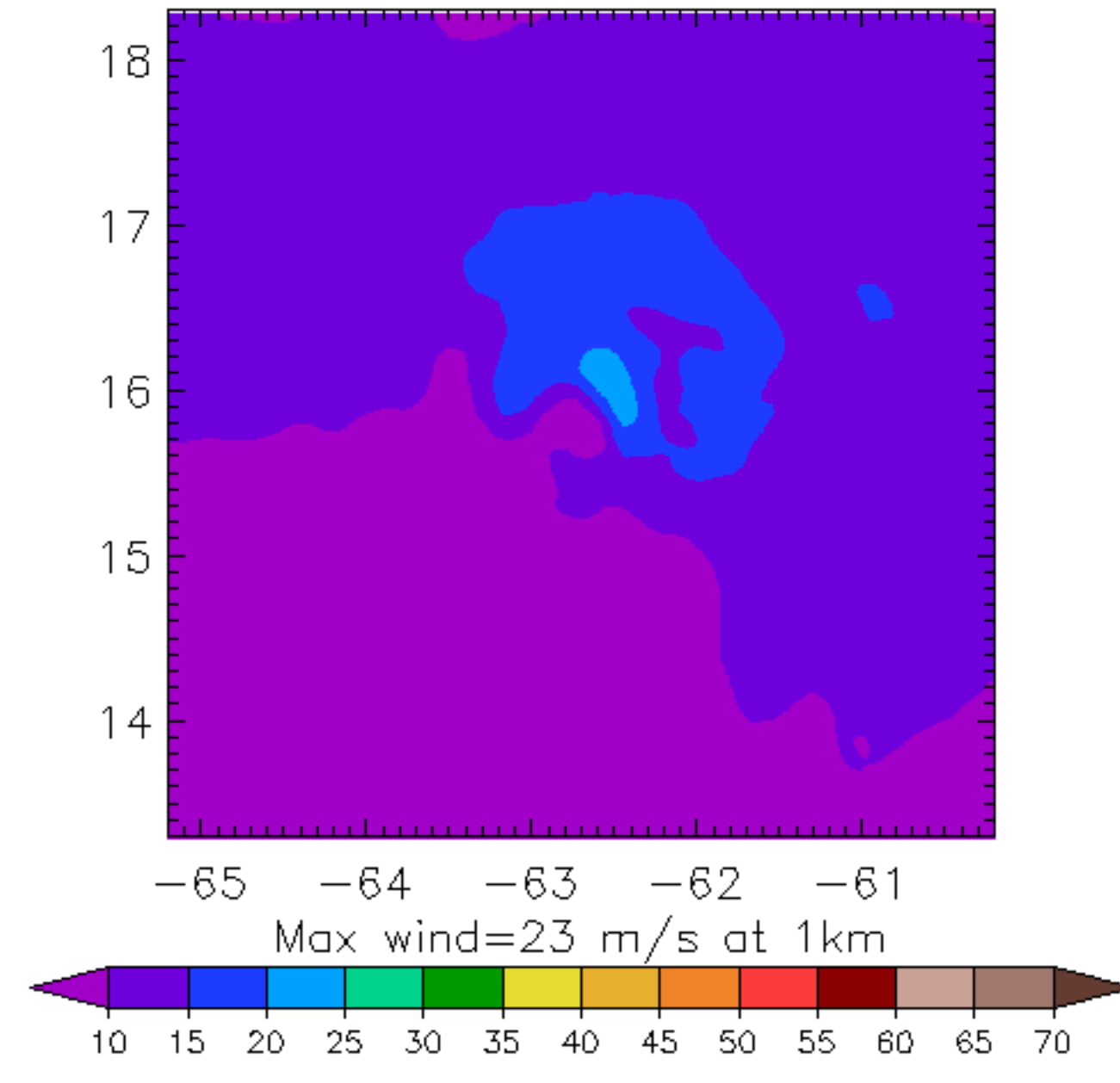
AL05
Init: 2019082800 F000hr at 2019082800



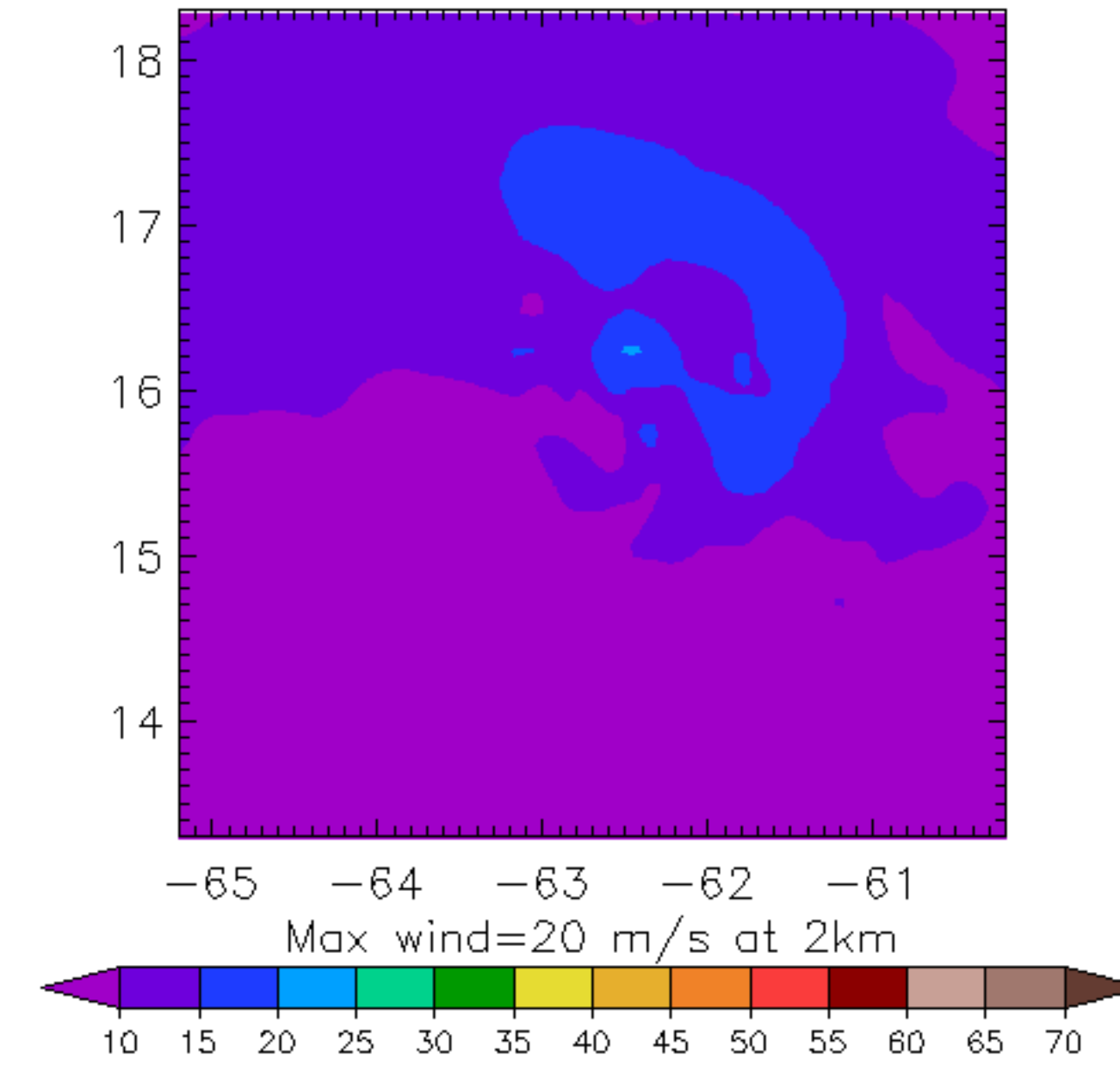
AL05
Init: 2019082800 F000hr at 2019082800



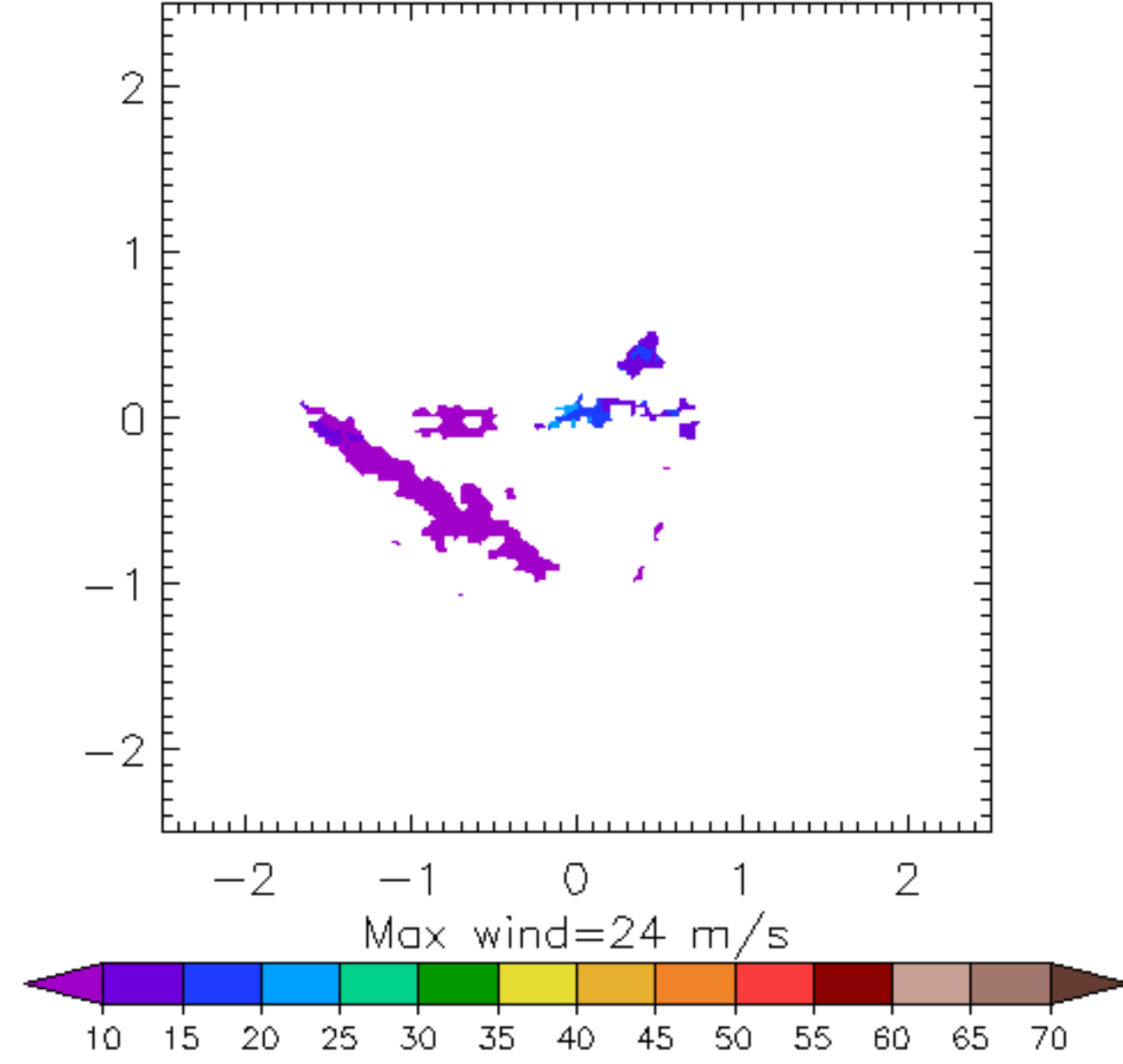
AL05
Init: 2019082800 F000hr at 2019082800



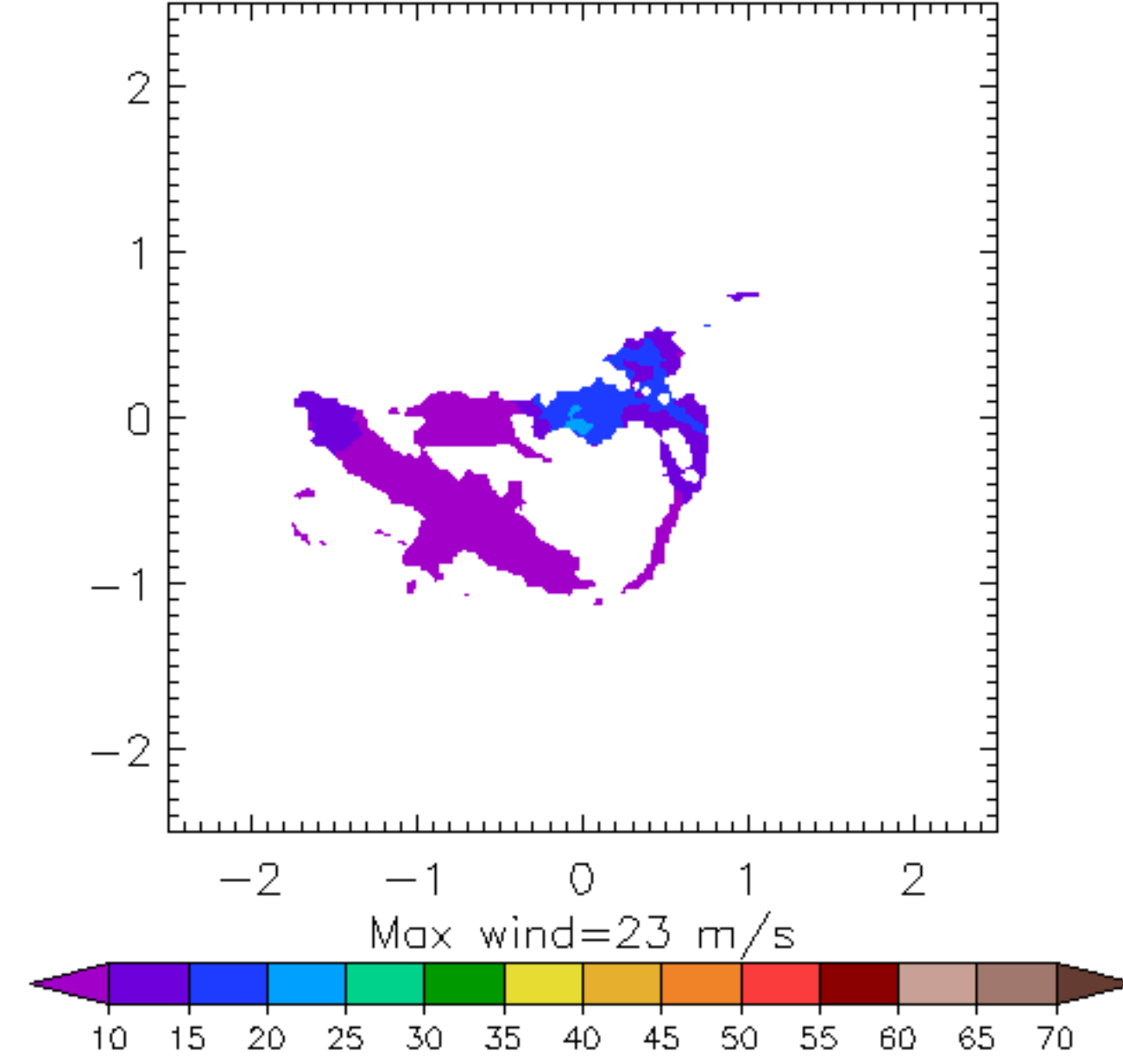
AL05
Init: 2019082800 F000hr at 2019082800



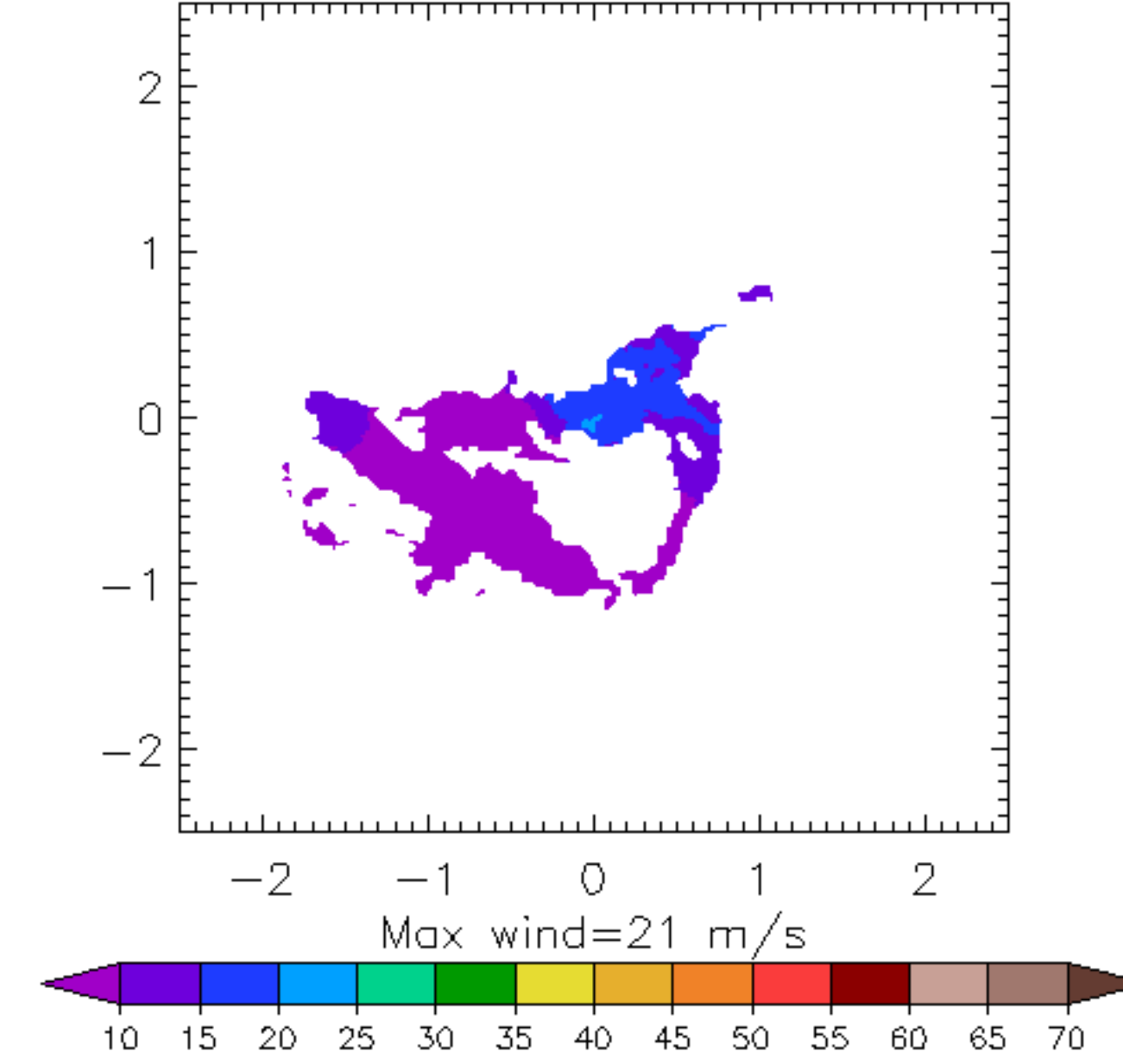
tdr2019082800.nc WIND at 500m



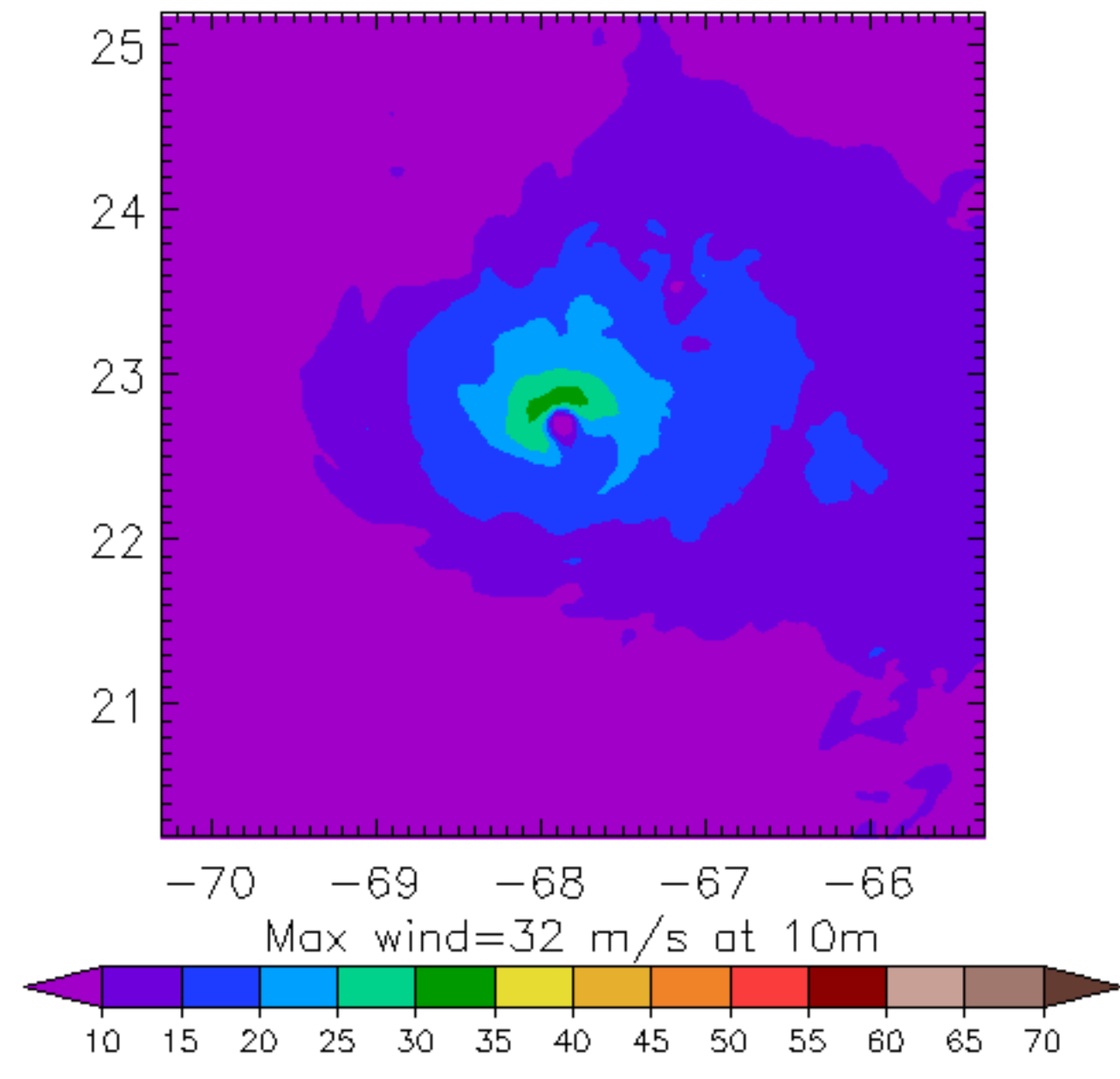
tdr2019082800.nc WIND at 1km



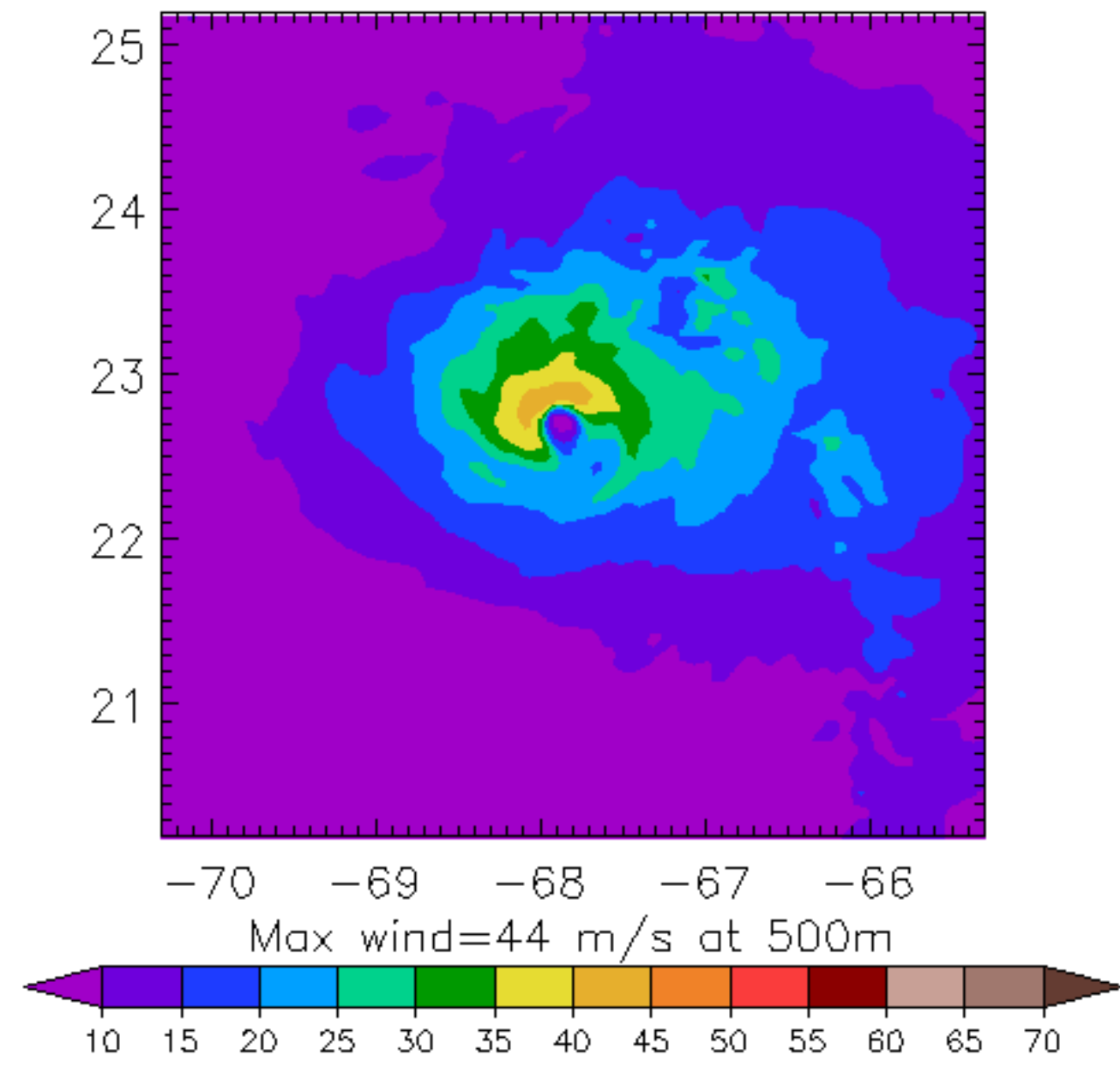
tdr2019082800.nc WIND at 2km



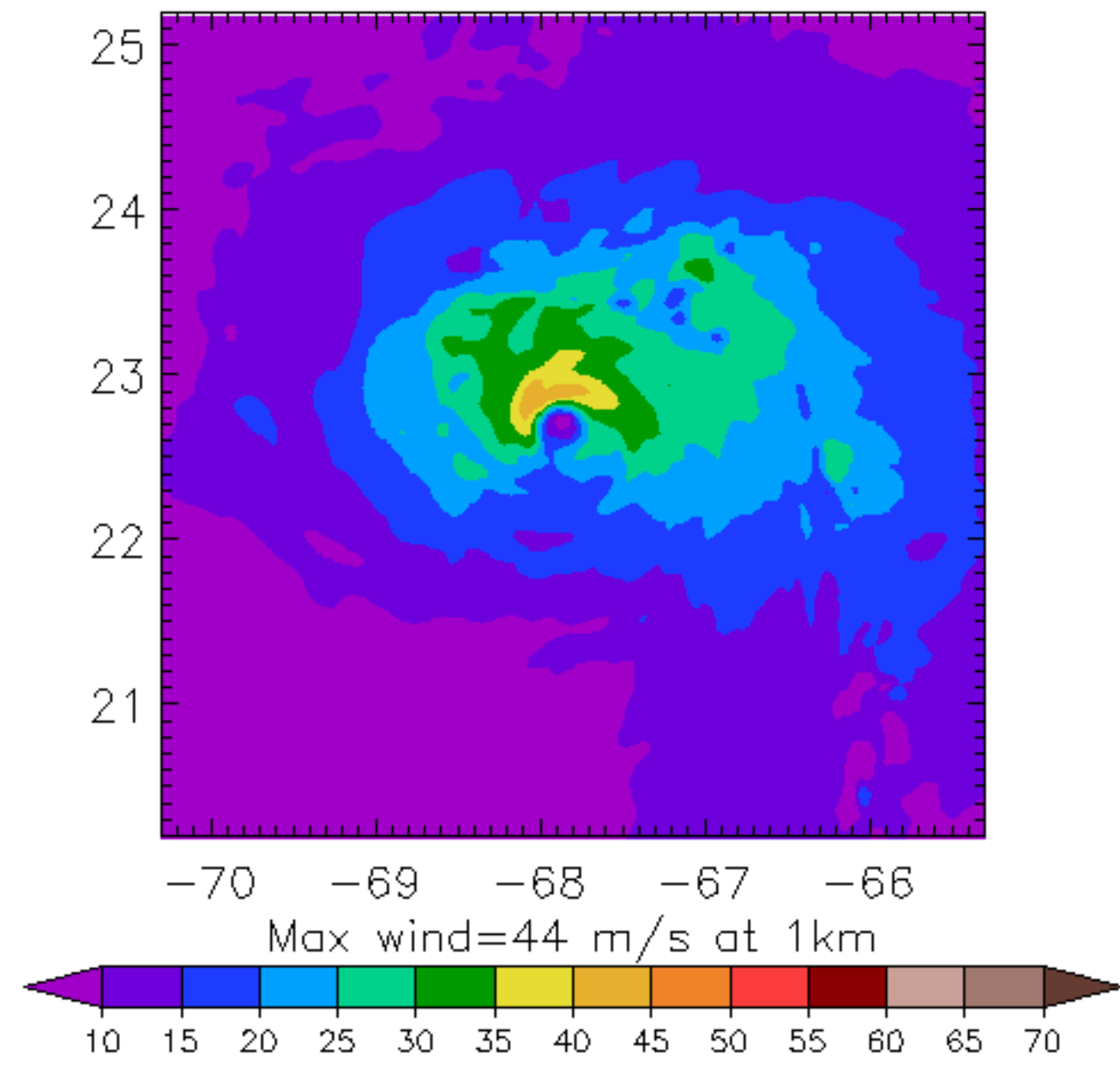
AL05
Init: 2019082800 F048hr at 2019083000



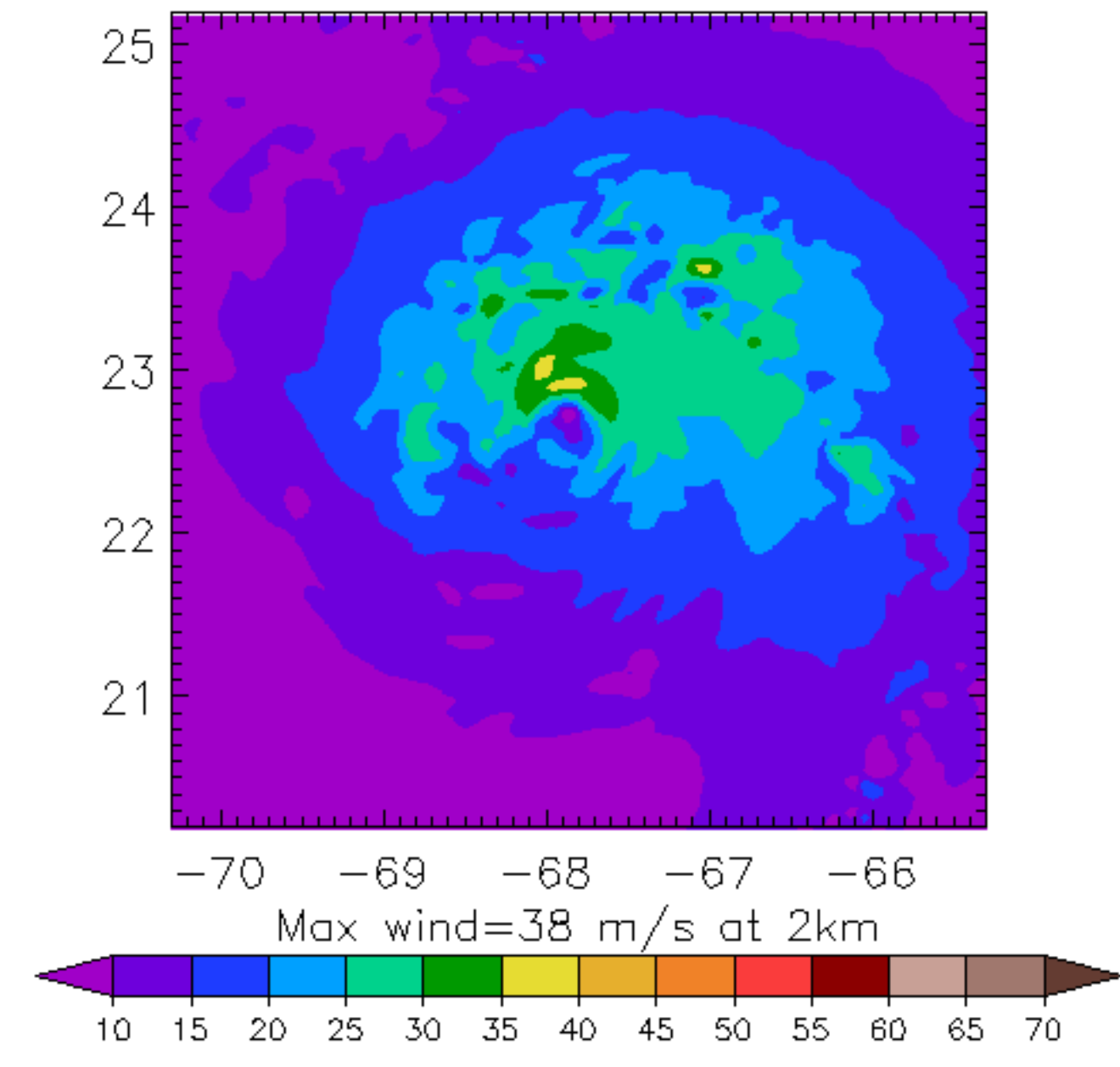
AL05
Init: 2019082800 F048hr at 2019083000



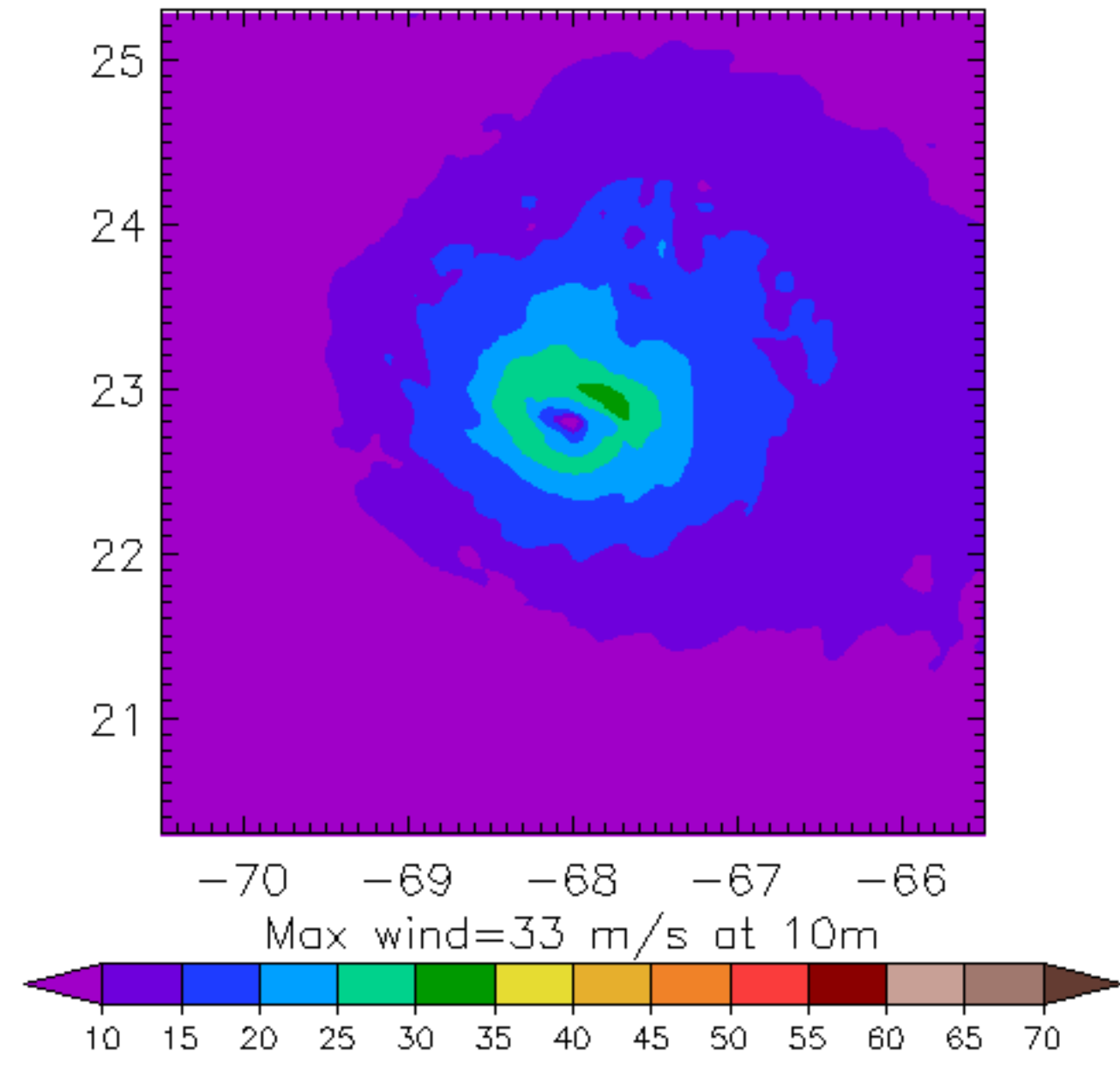
AL05
Init: 2019082800 F048hr at 2019083000



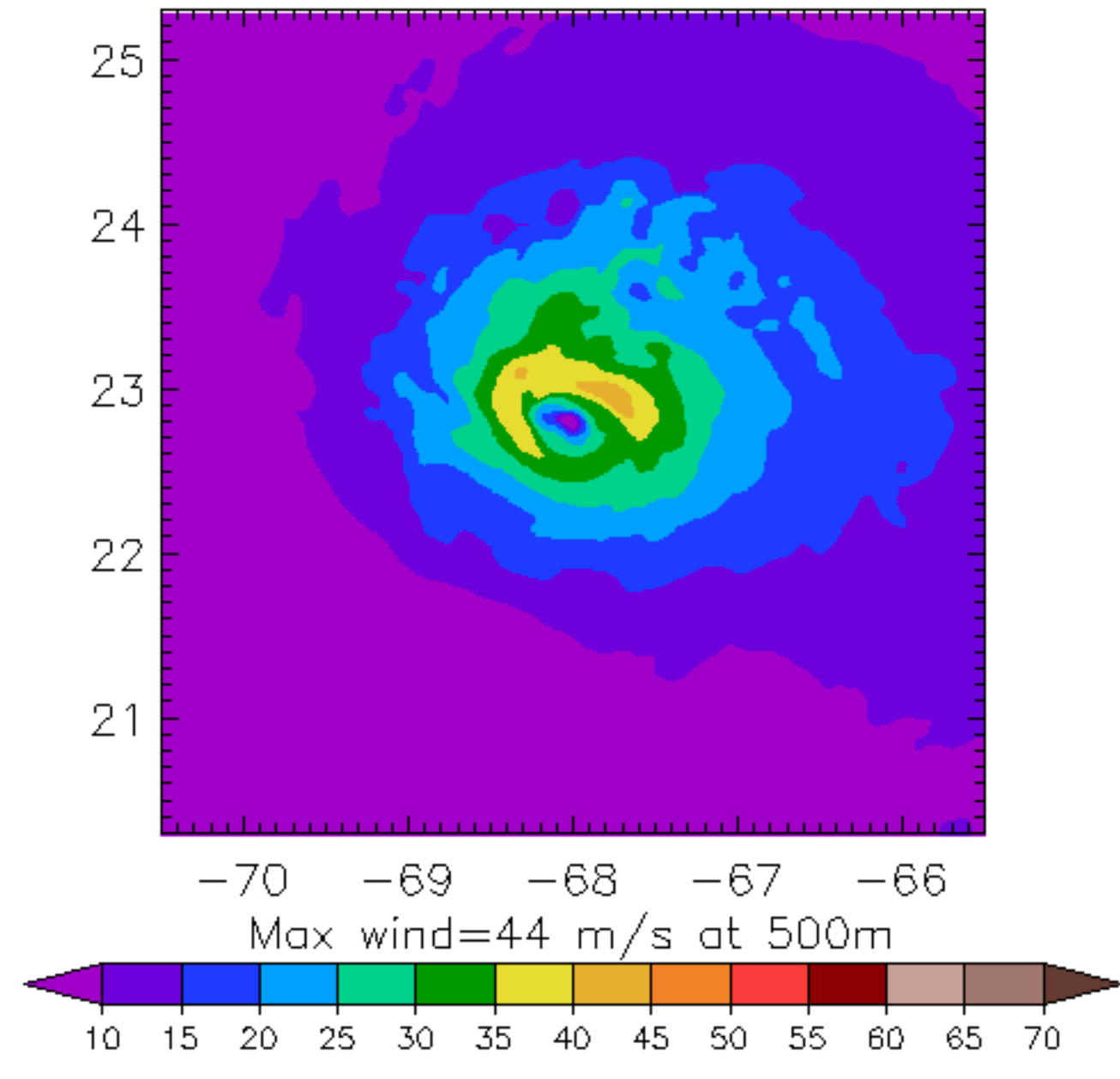
AL05
Init: 2019082800 F048hr at 2019083000



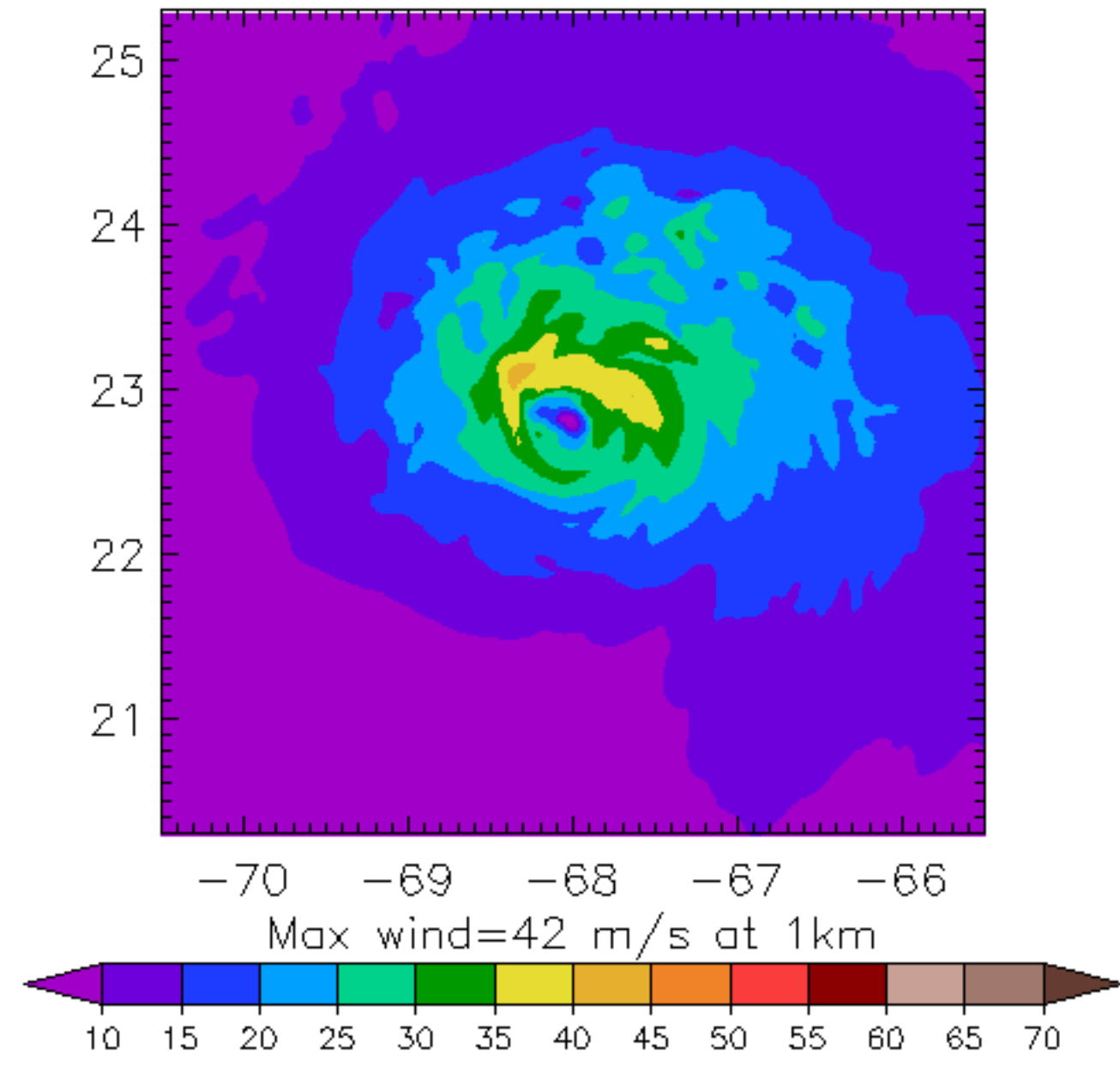
AL05
Init: 2019082800 F048hr at 2019083000



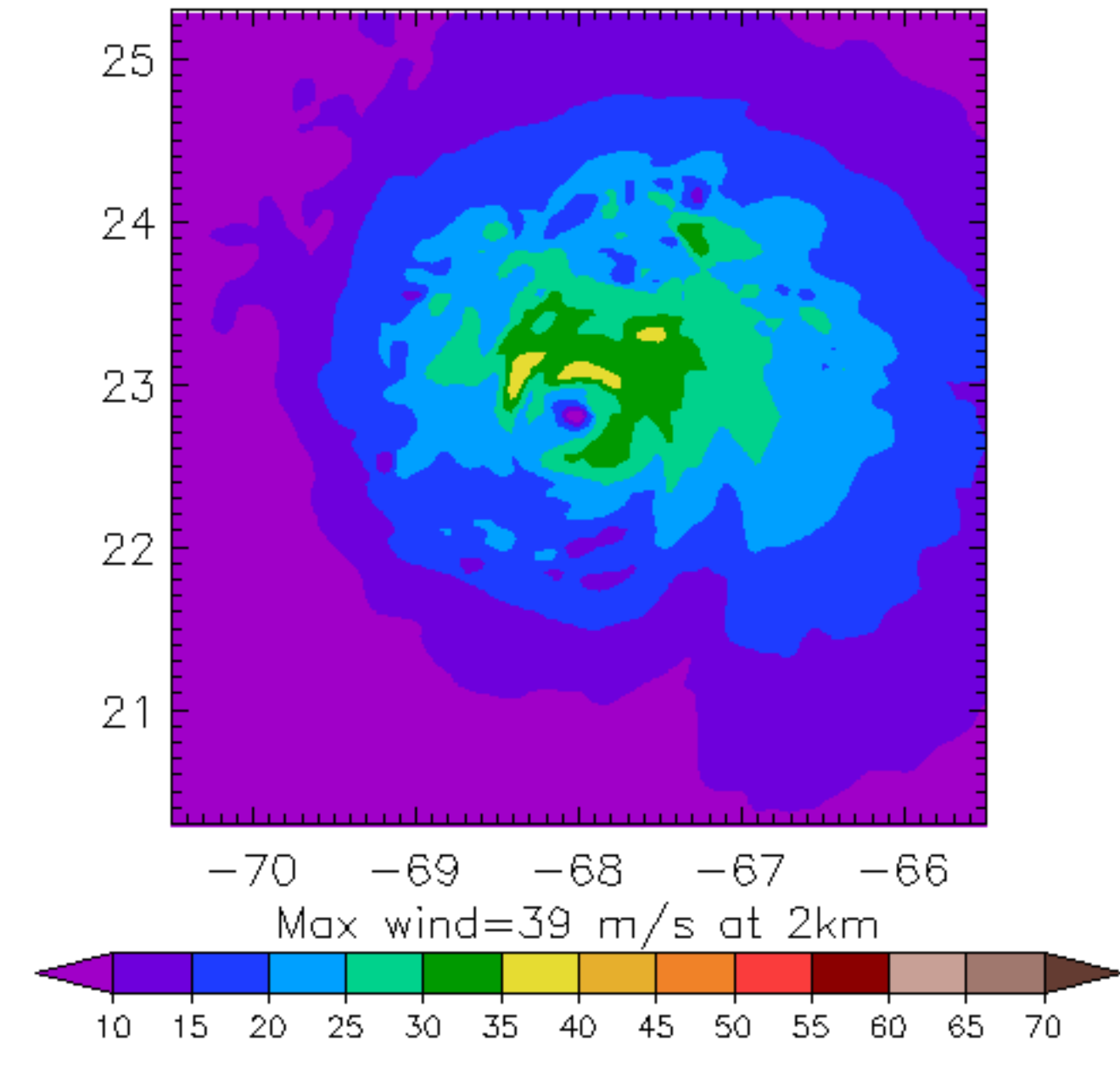
AL05
Init: 2019082800 F048hr at 2019083000



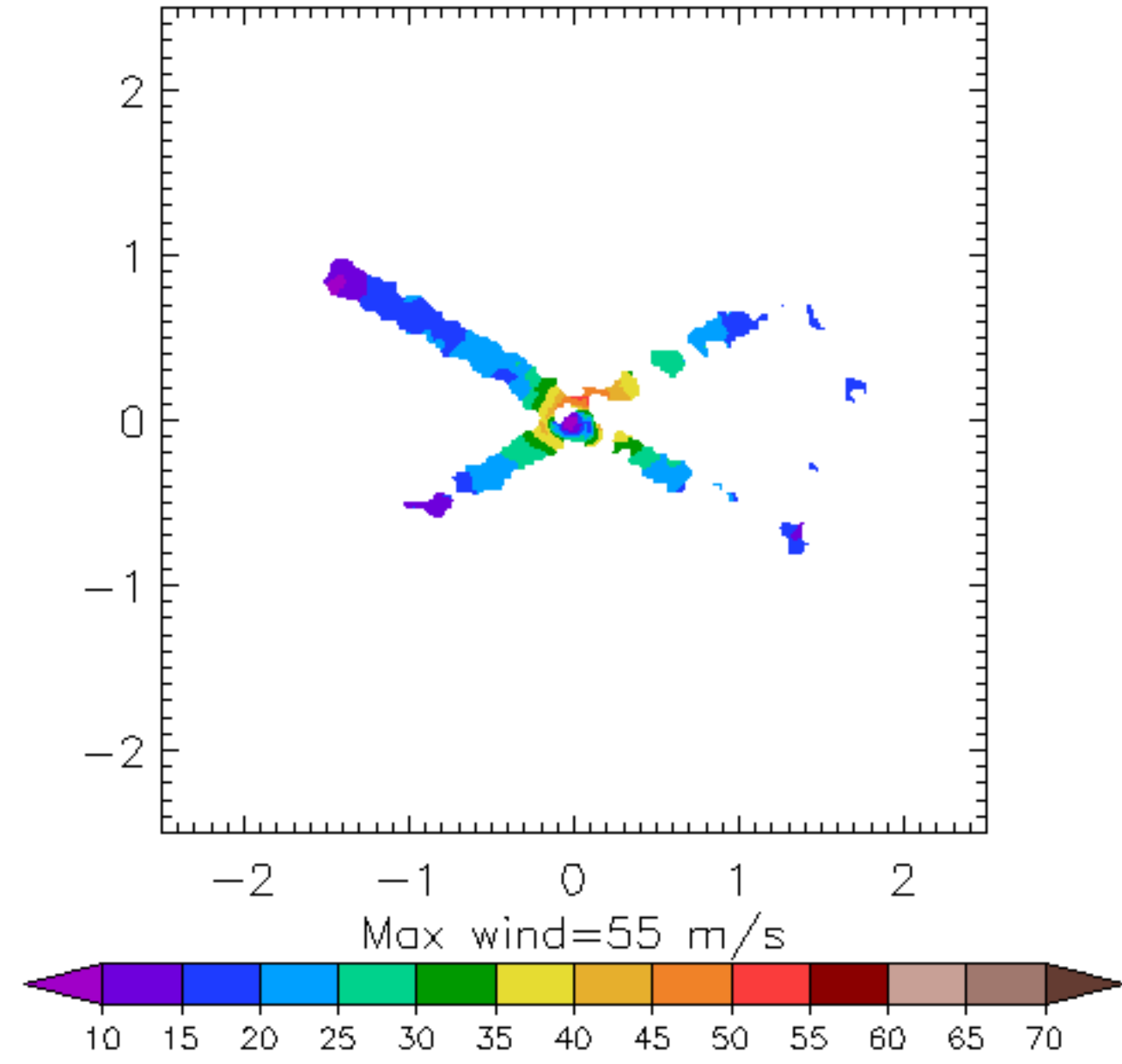
AL05
Init: 2019082800 F048hr at 2019083000



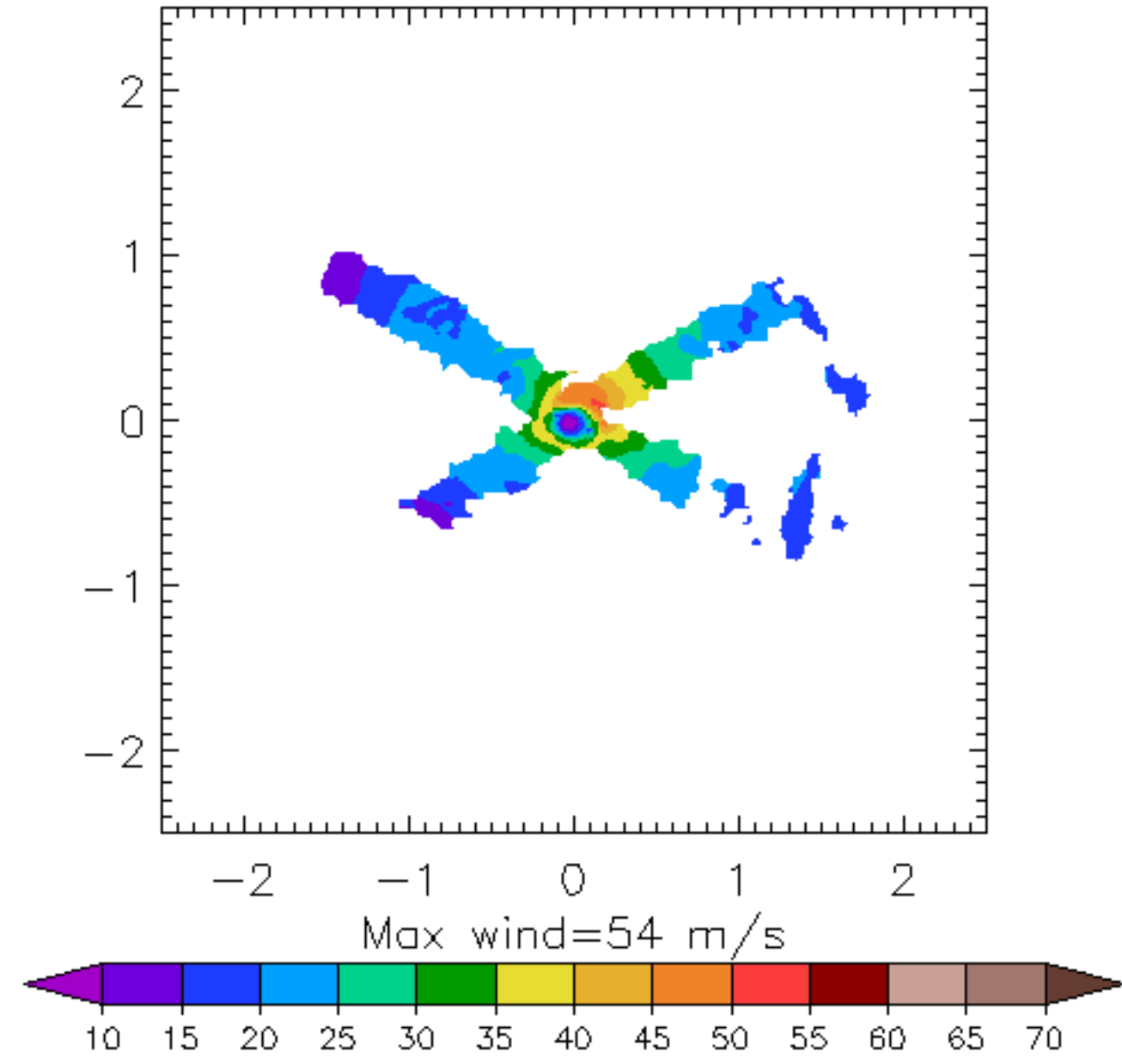
AL05
Init: 2019082800 F048hr at 2019083000



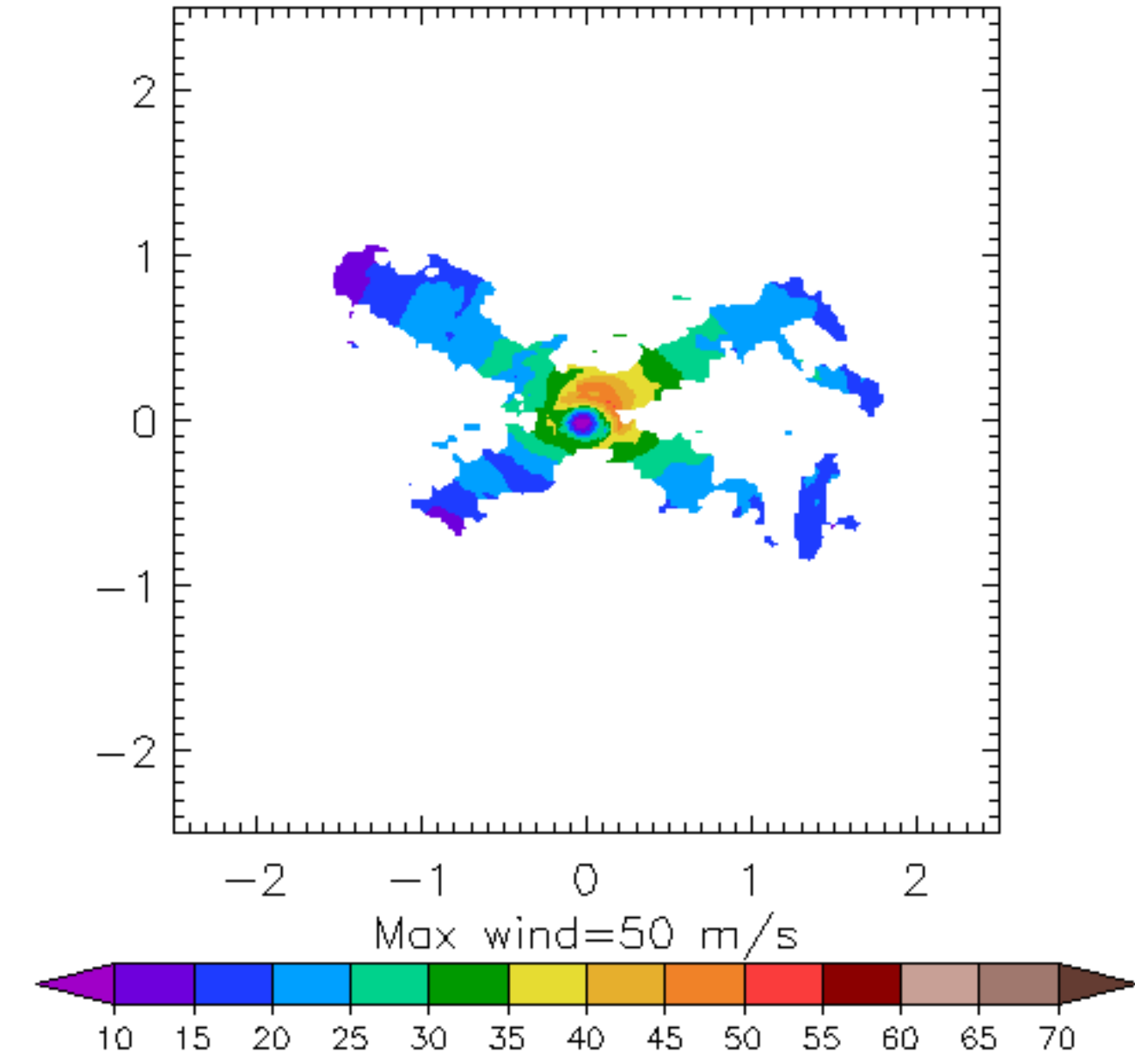
tdr2019083000.nc WIND at 500m



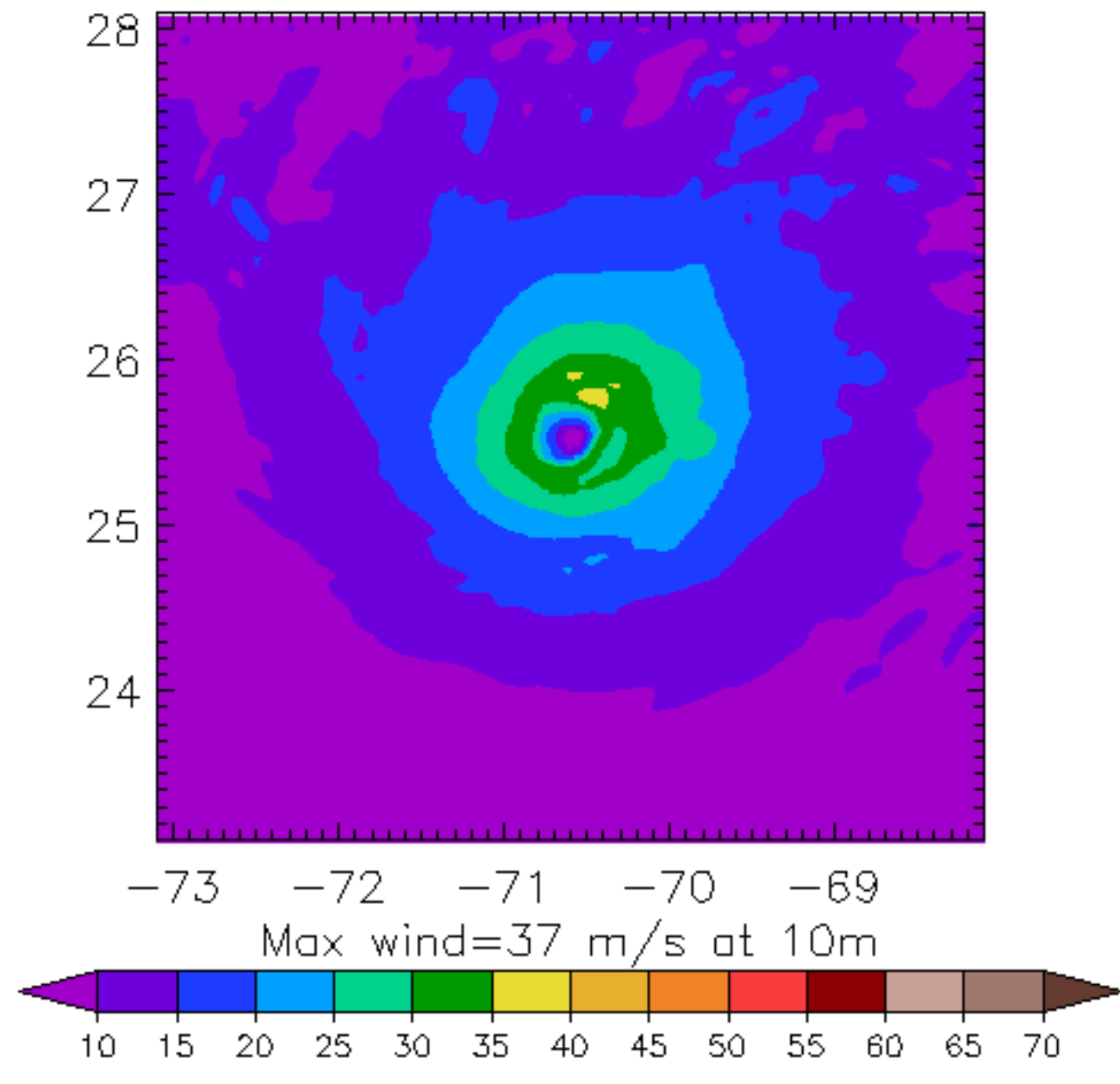
tdr2019083000.nc WIND at 1km



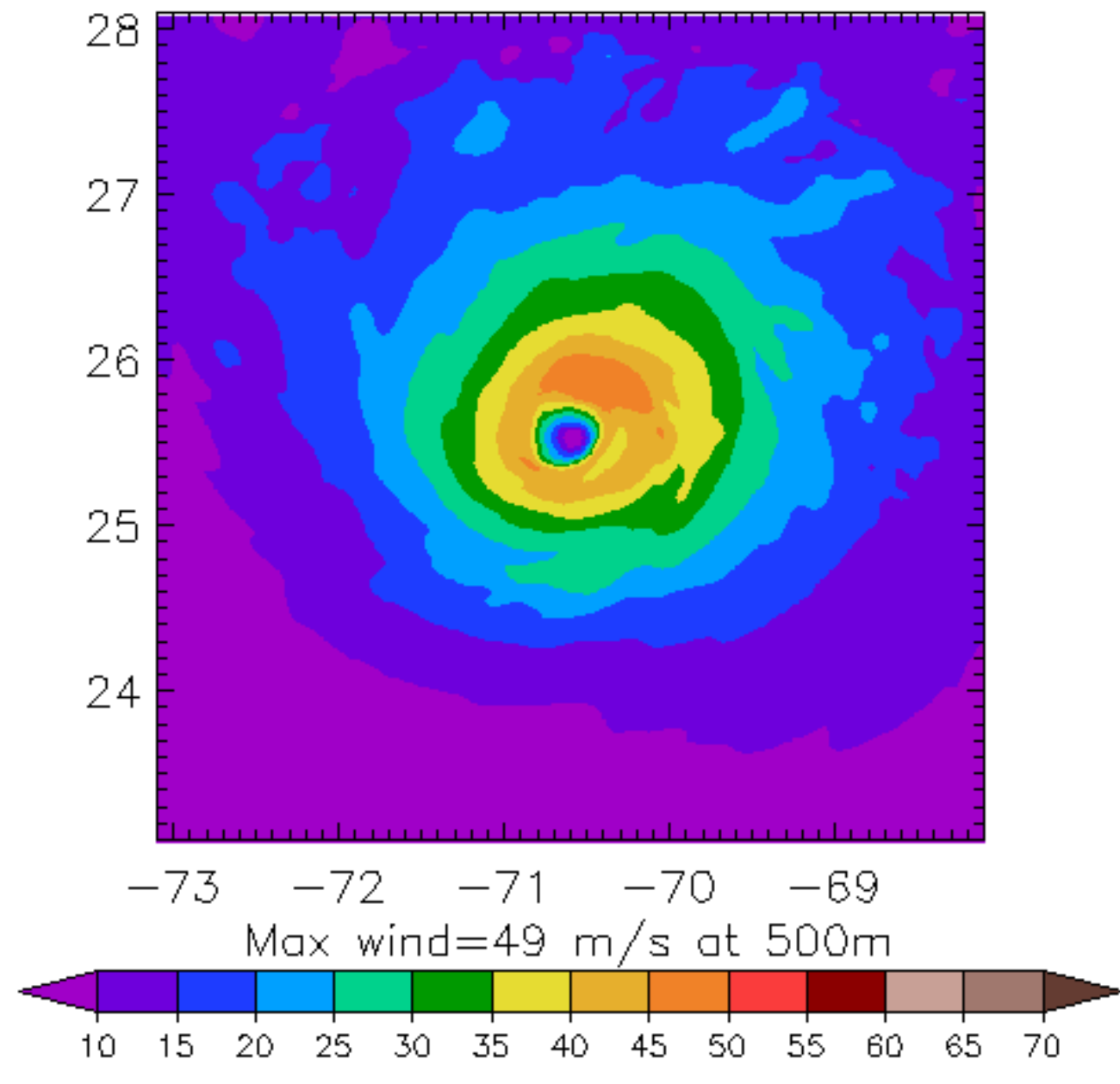
tdr2019083000.nc WIND at 2km



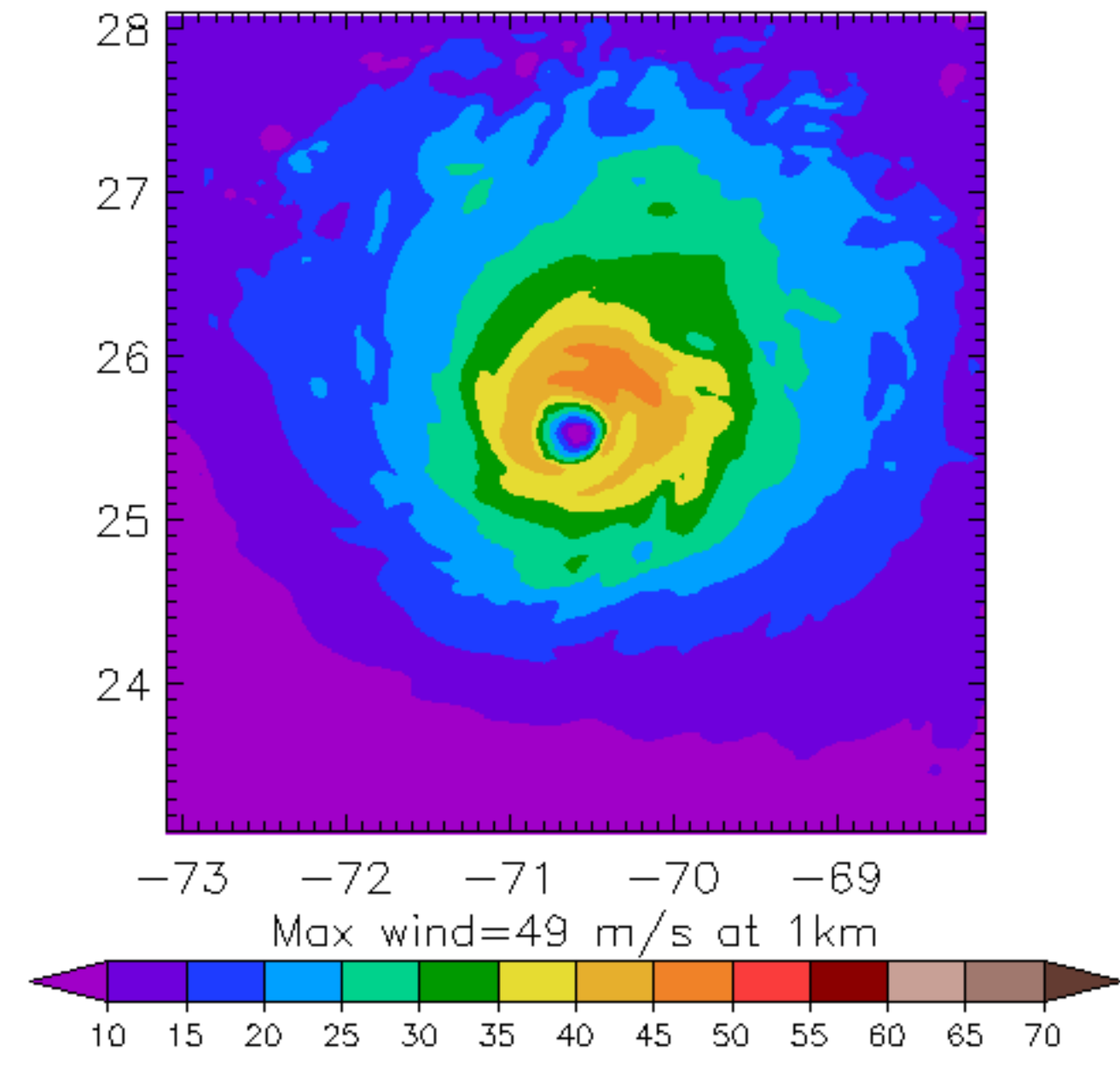
AL05
Init: 2019082800 F072hr at 2019083100



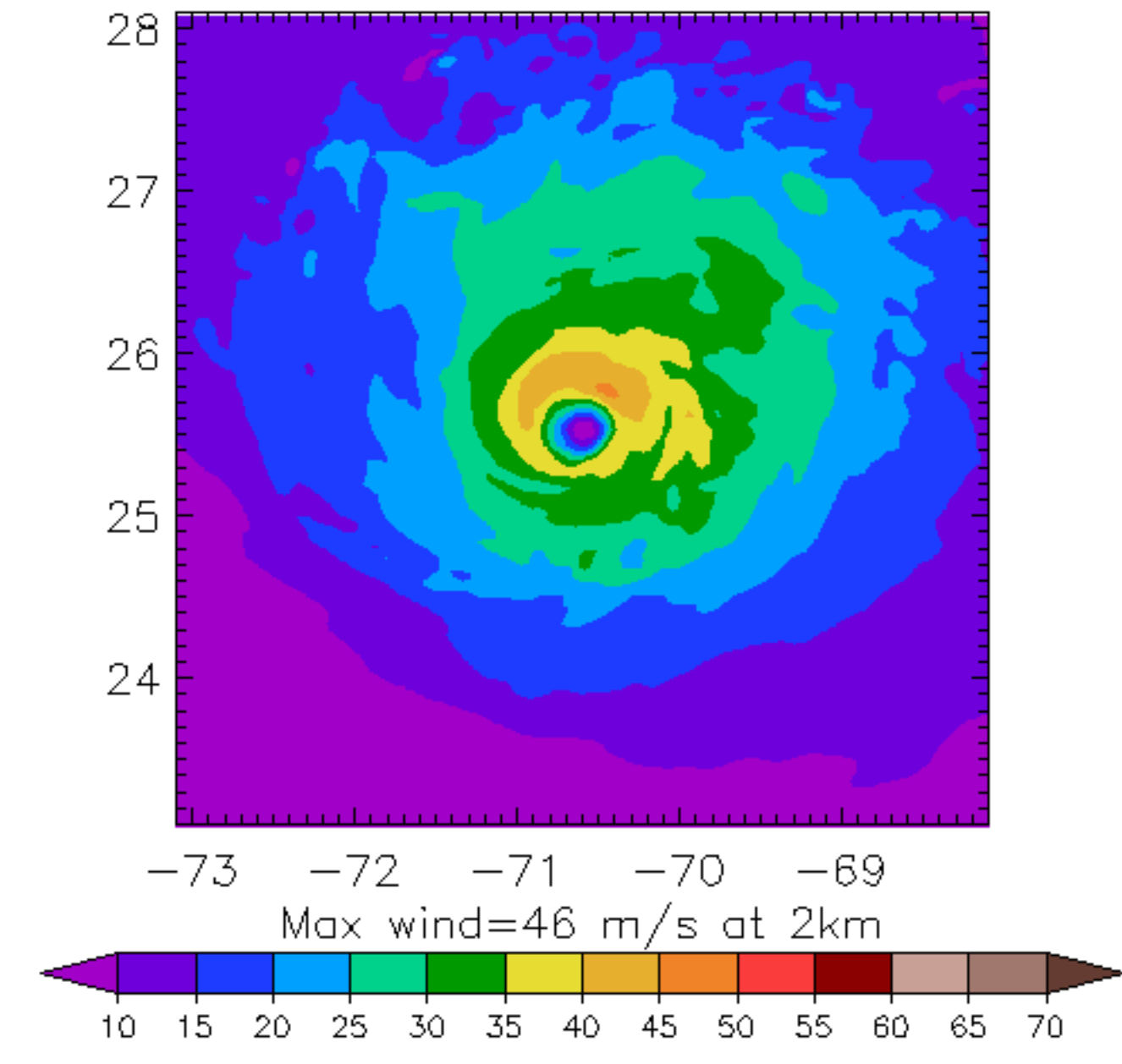
AL05
Init: 2019082800 F072hr at 2019083100



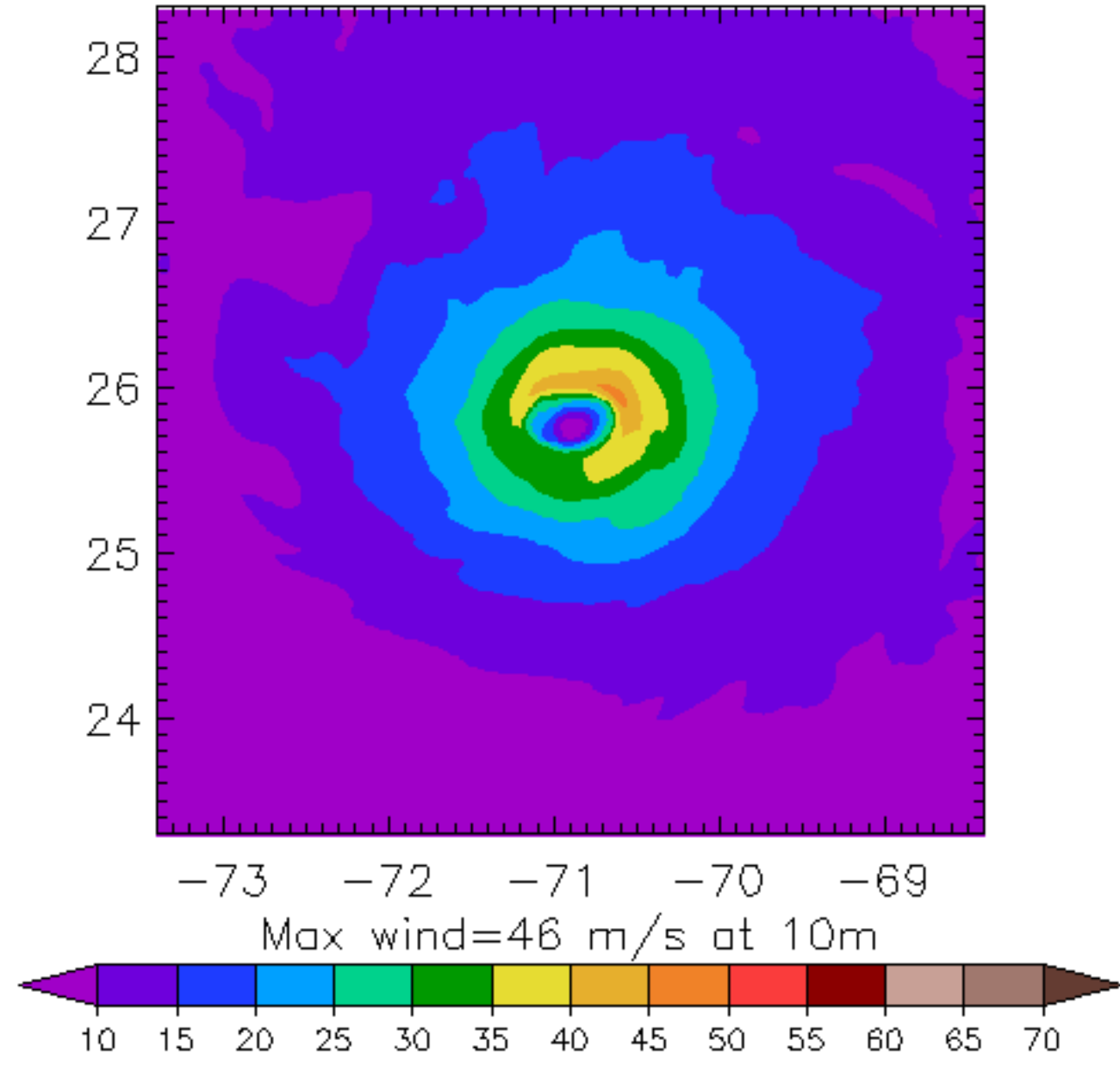
AL05
Init: 2019082800 F072hr at 2019083100



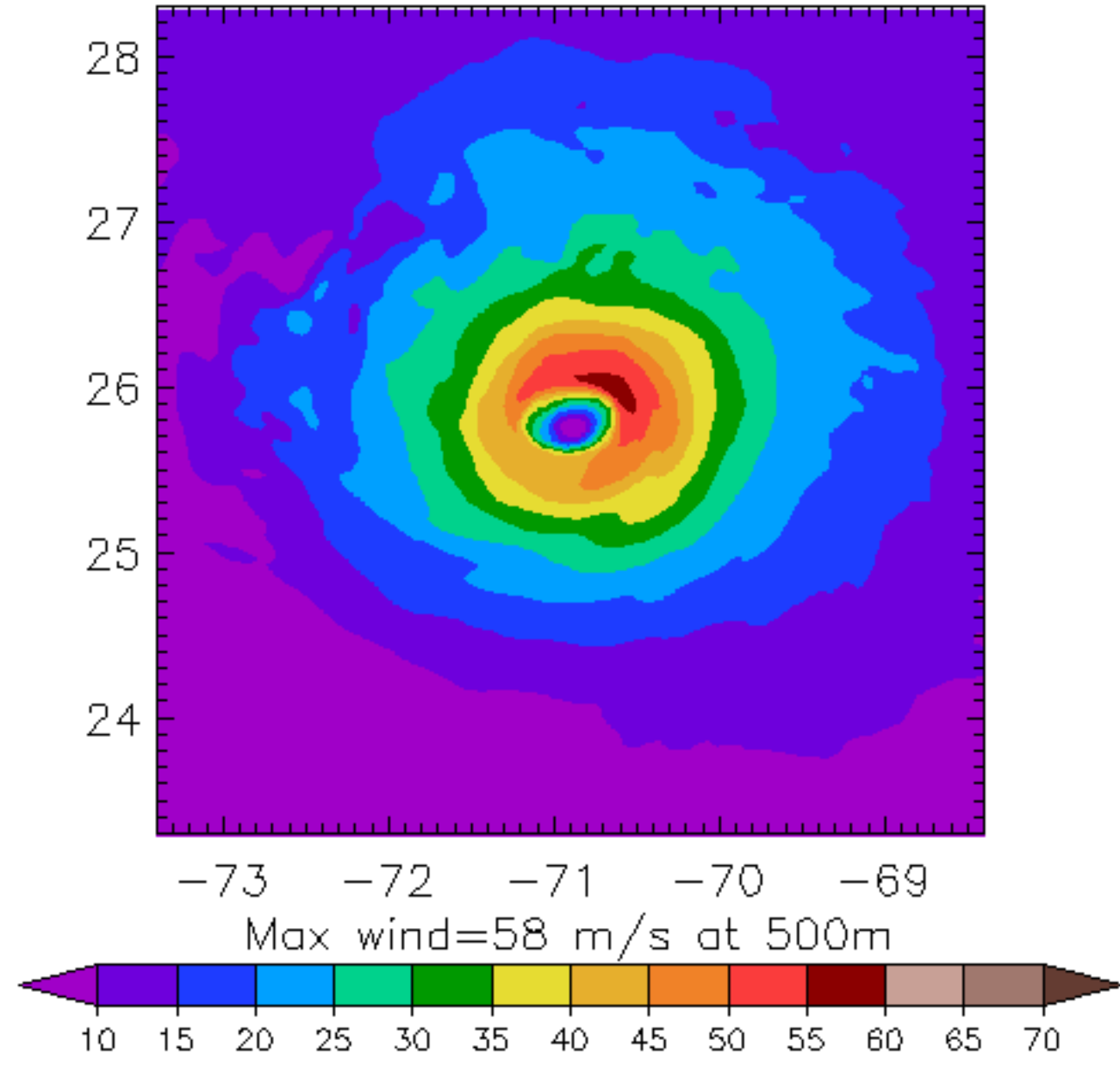
AL05
Init: 2019082800 F072hr at 2019083100



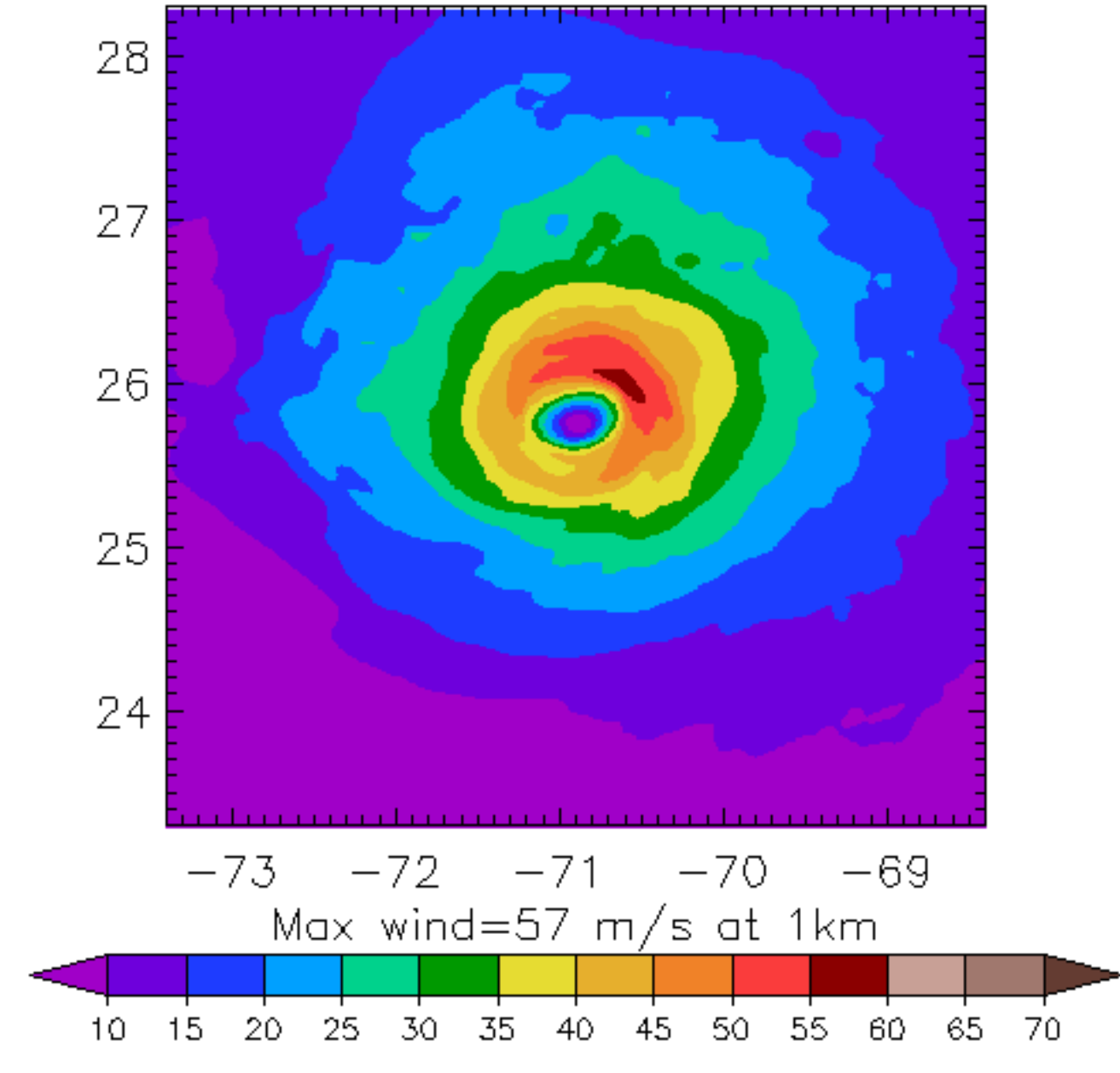
AL05
Init: 2019082800 F072hr at 2019083100



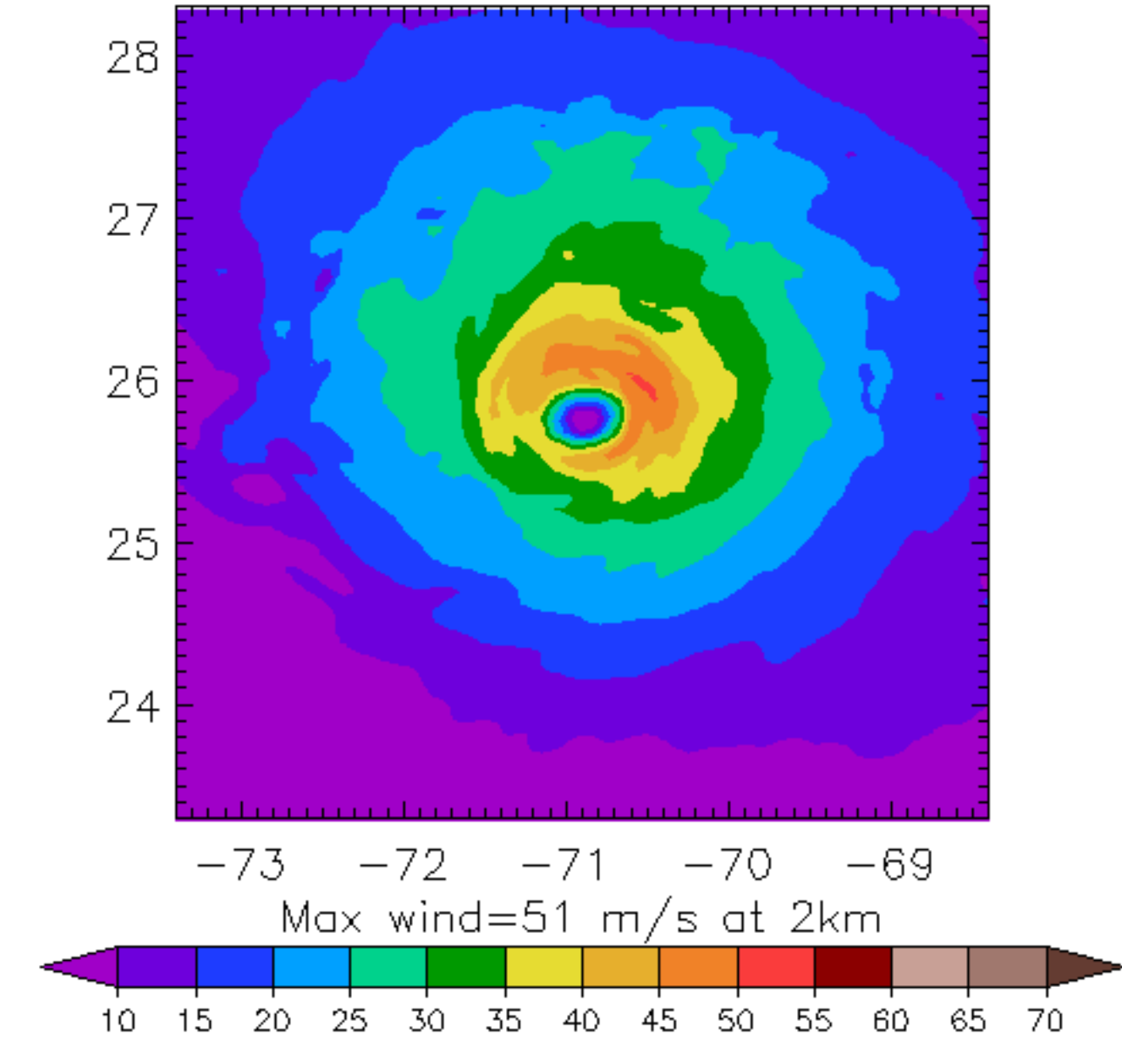
AL05
Init: 2019082800 F072hr at 2019083100



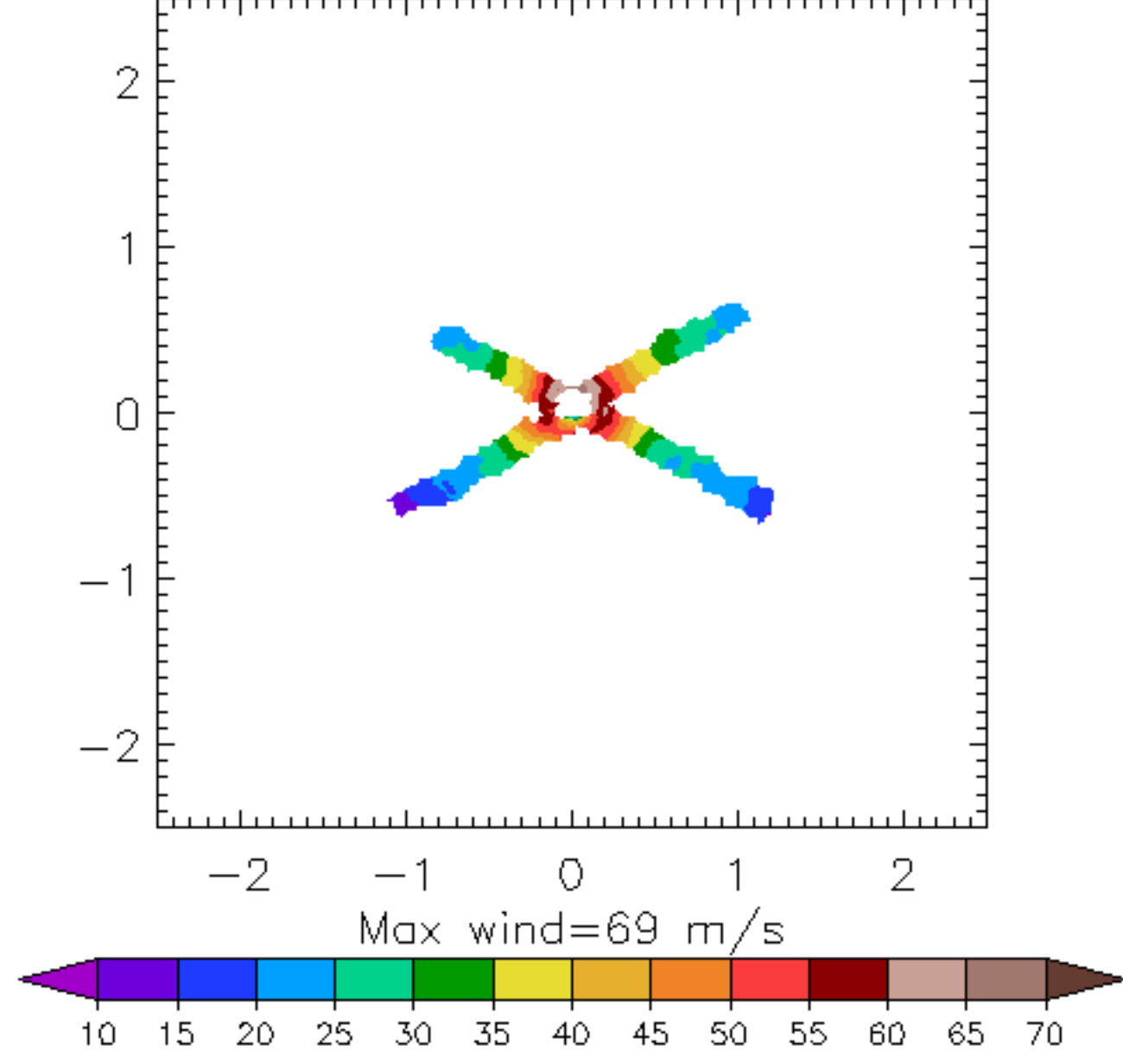
AL05
Init: 2019082800 F072hr at 2019083100



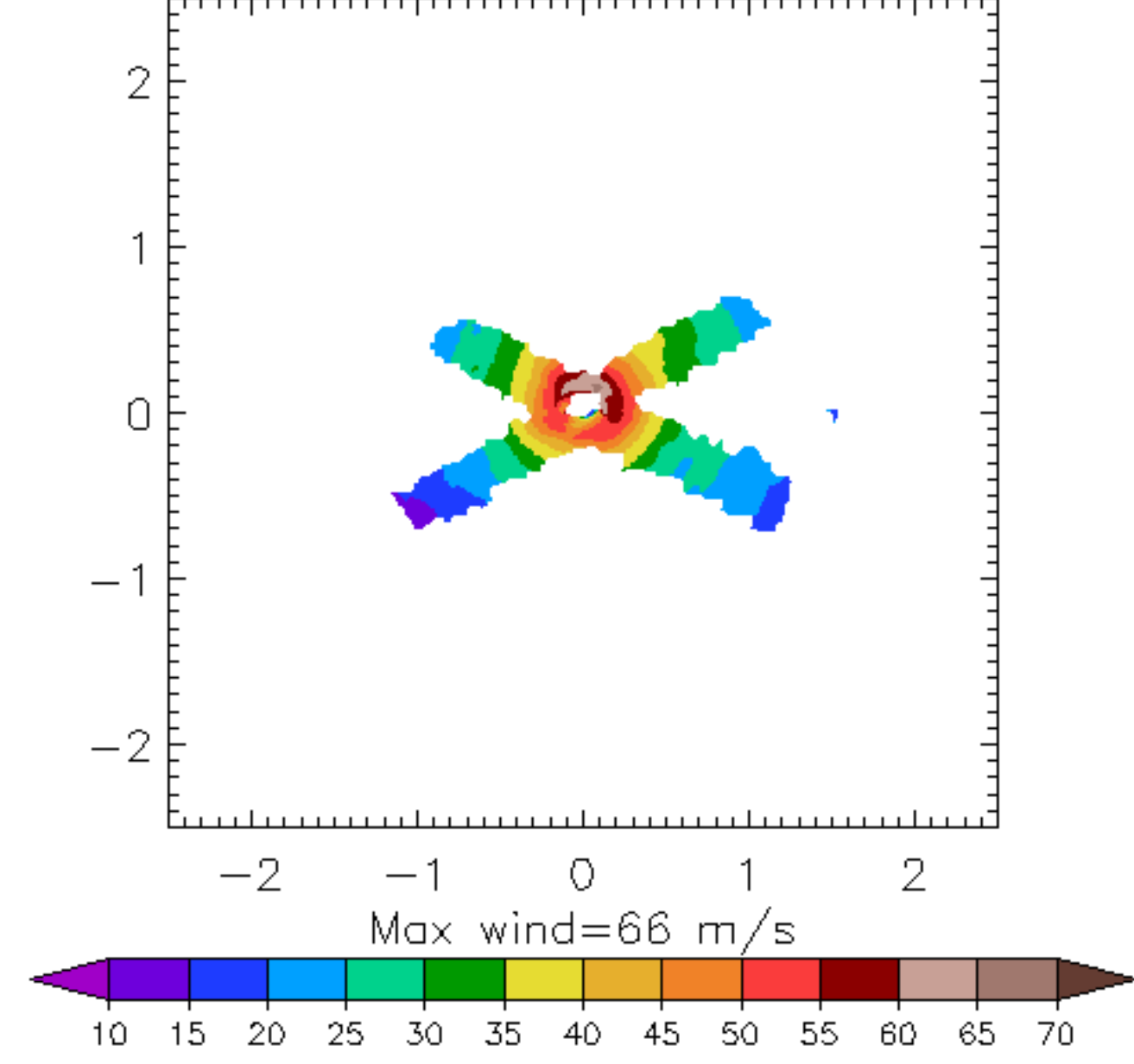
AL05
Init: 2019082800 F072hr at 2019083100



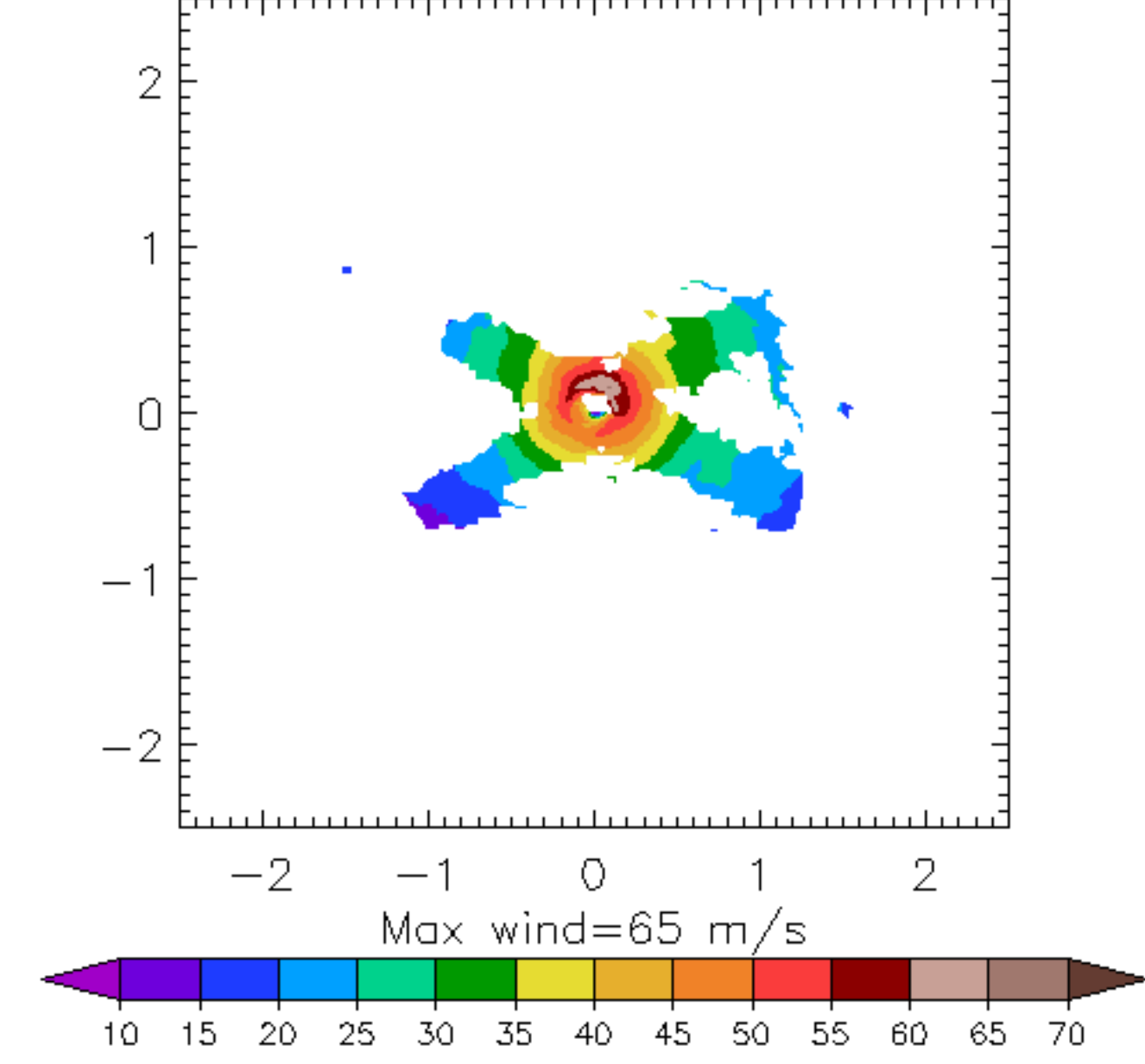
tdr2019083100.nc WIND at 500m



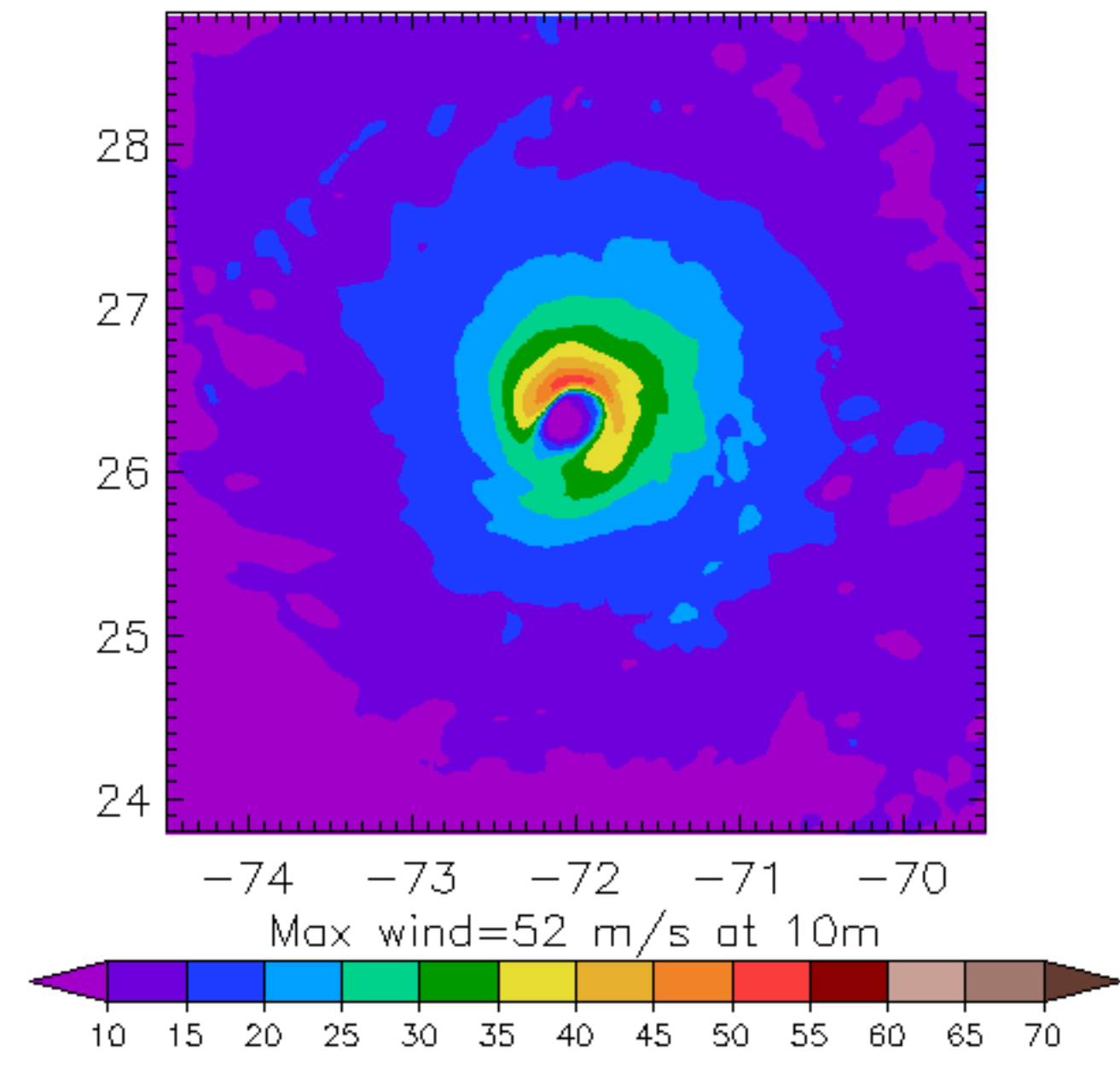
tdr2019083100.nc WIND at 1km



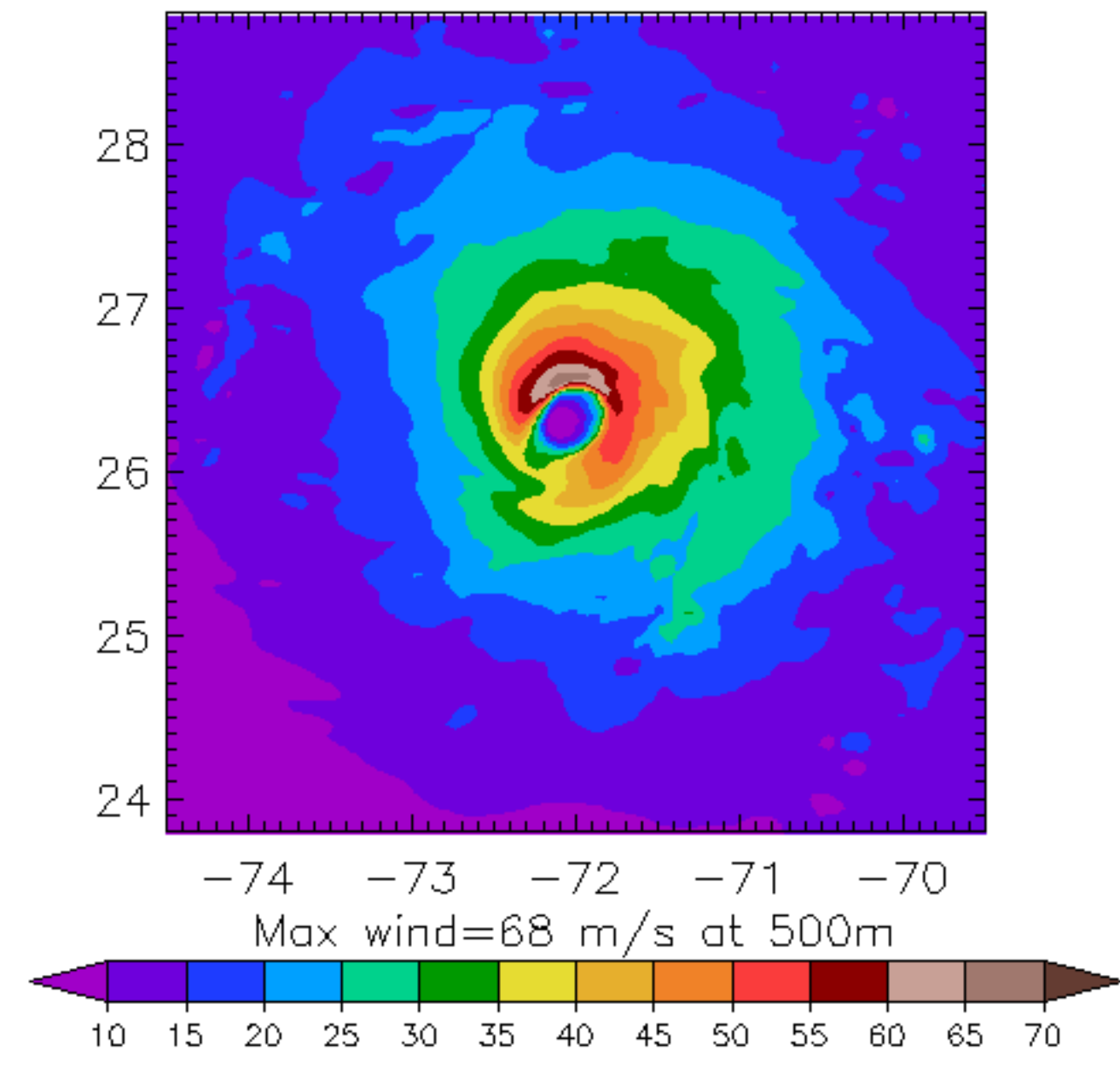
tdr2019083100.nc WIND at 2km



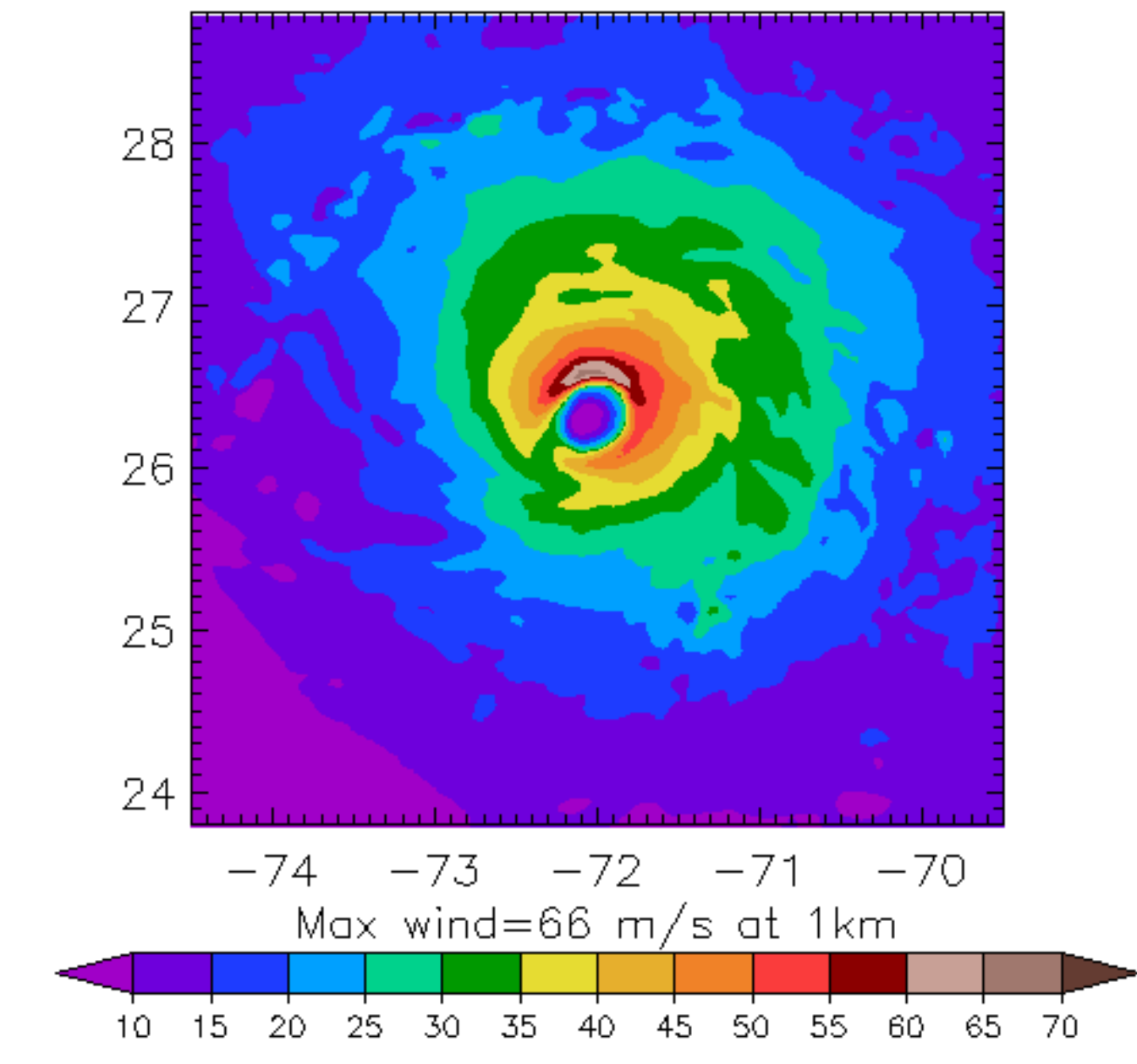
AL05
Init: 2019082800 F084hr at 2019083112



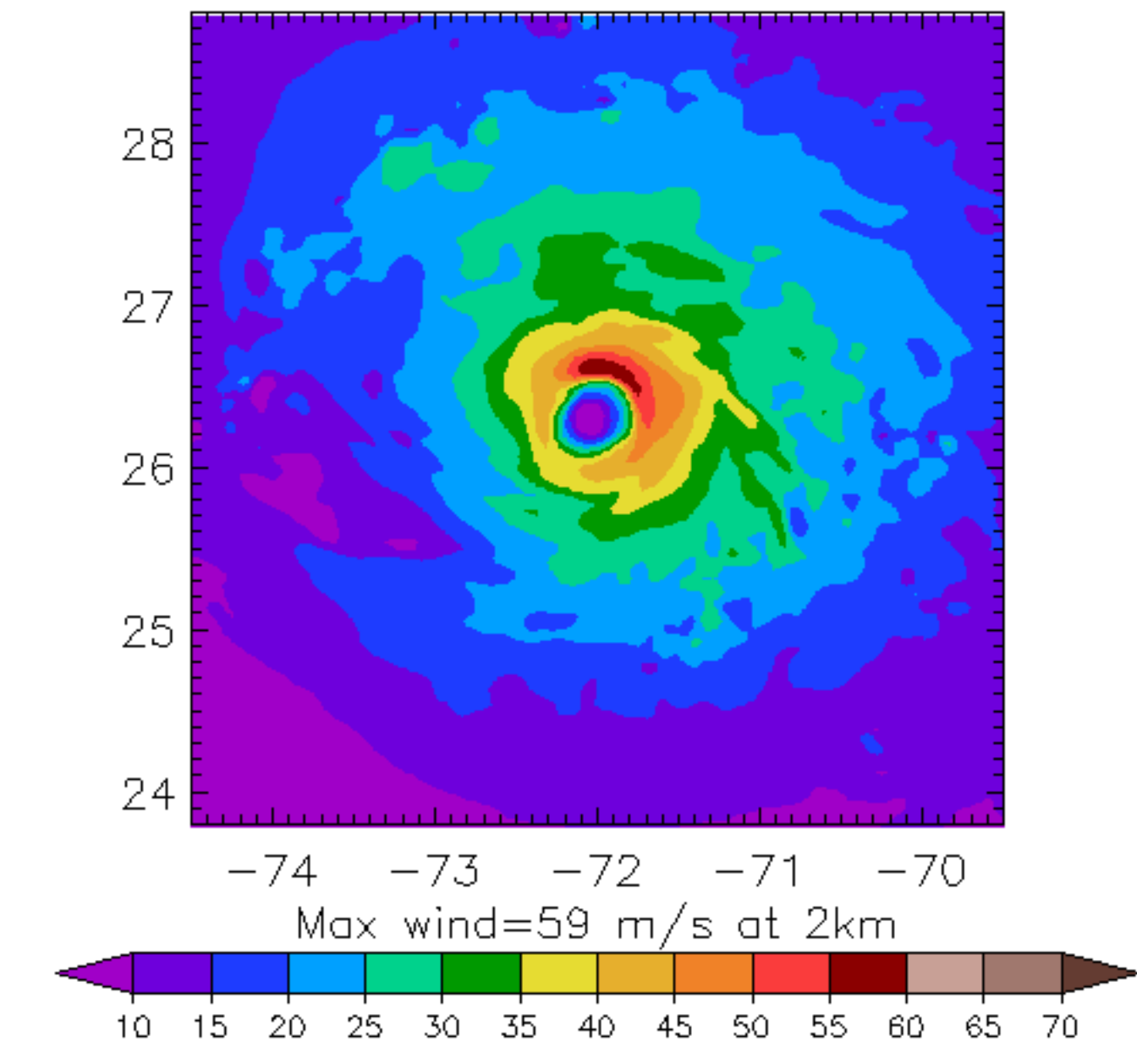
AL05
Init: 2019082800 F084hr at 2019083112



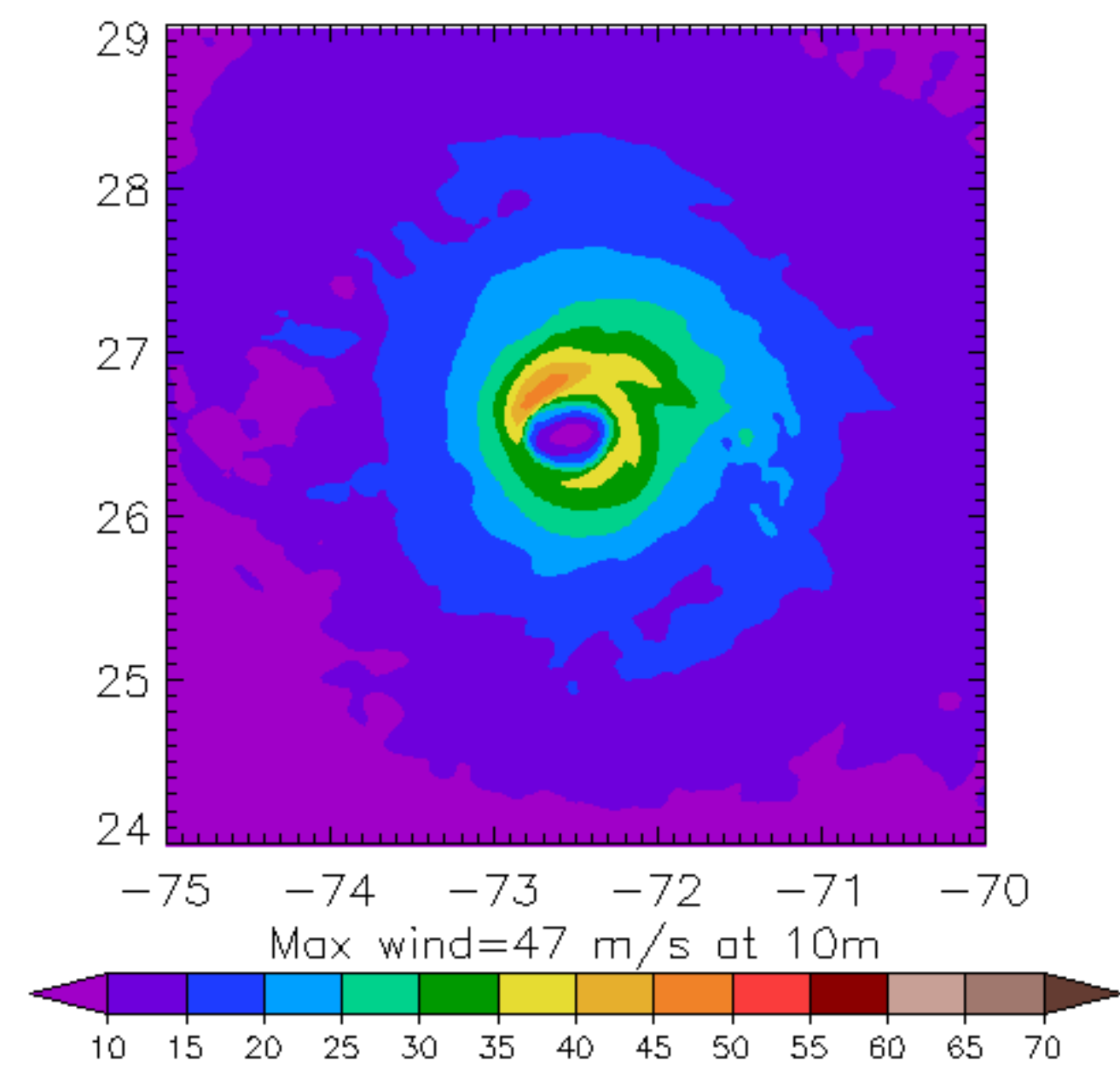
AL05
Init: 2019082800 F084hr at 2019083112



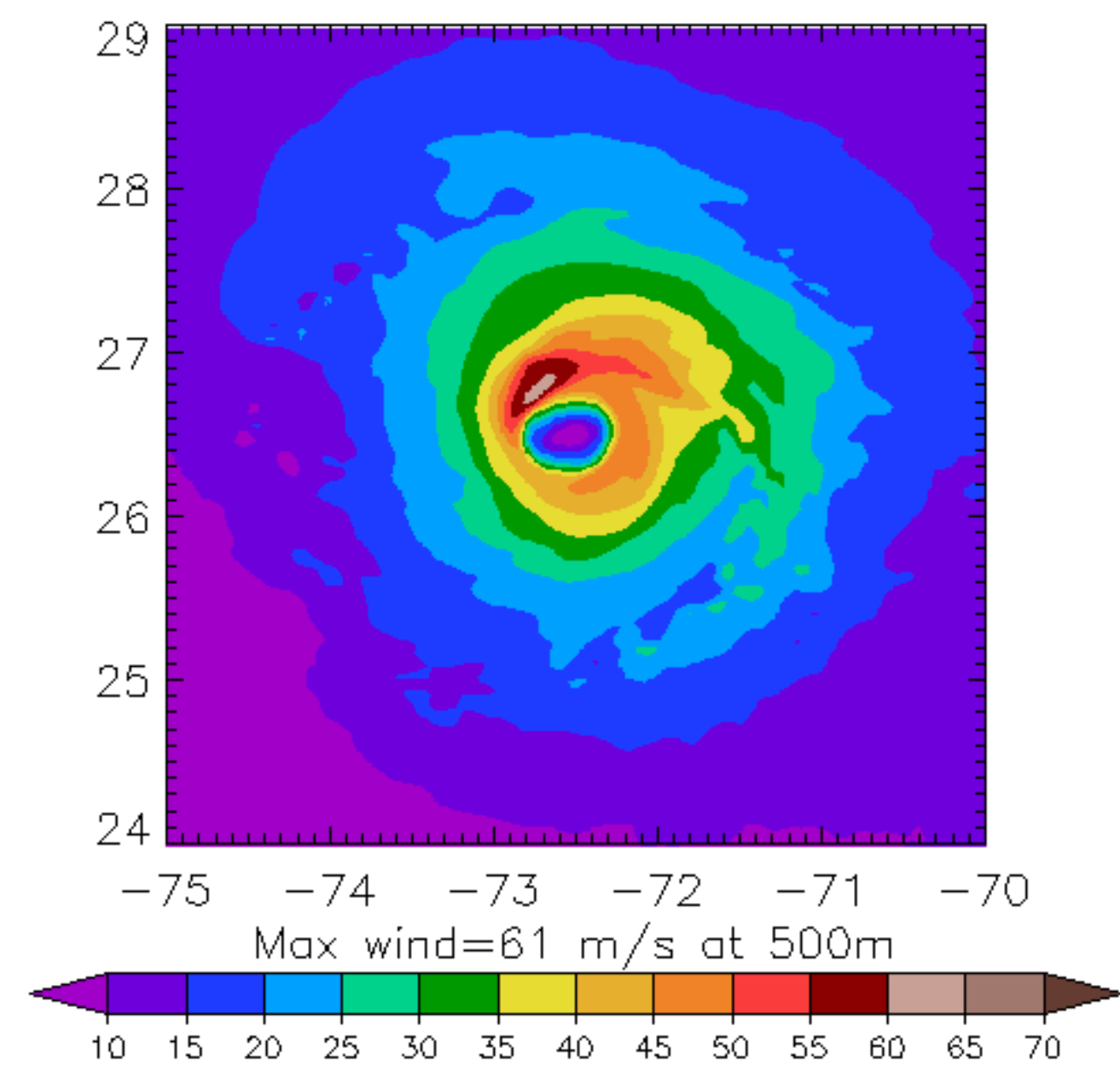
AL05
Init: 2019082800 F084hr at 2019083112



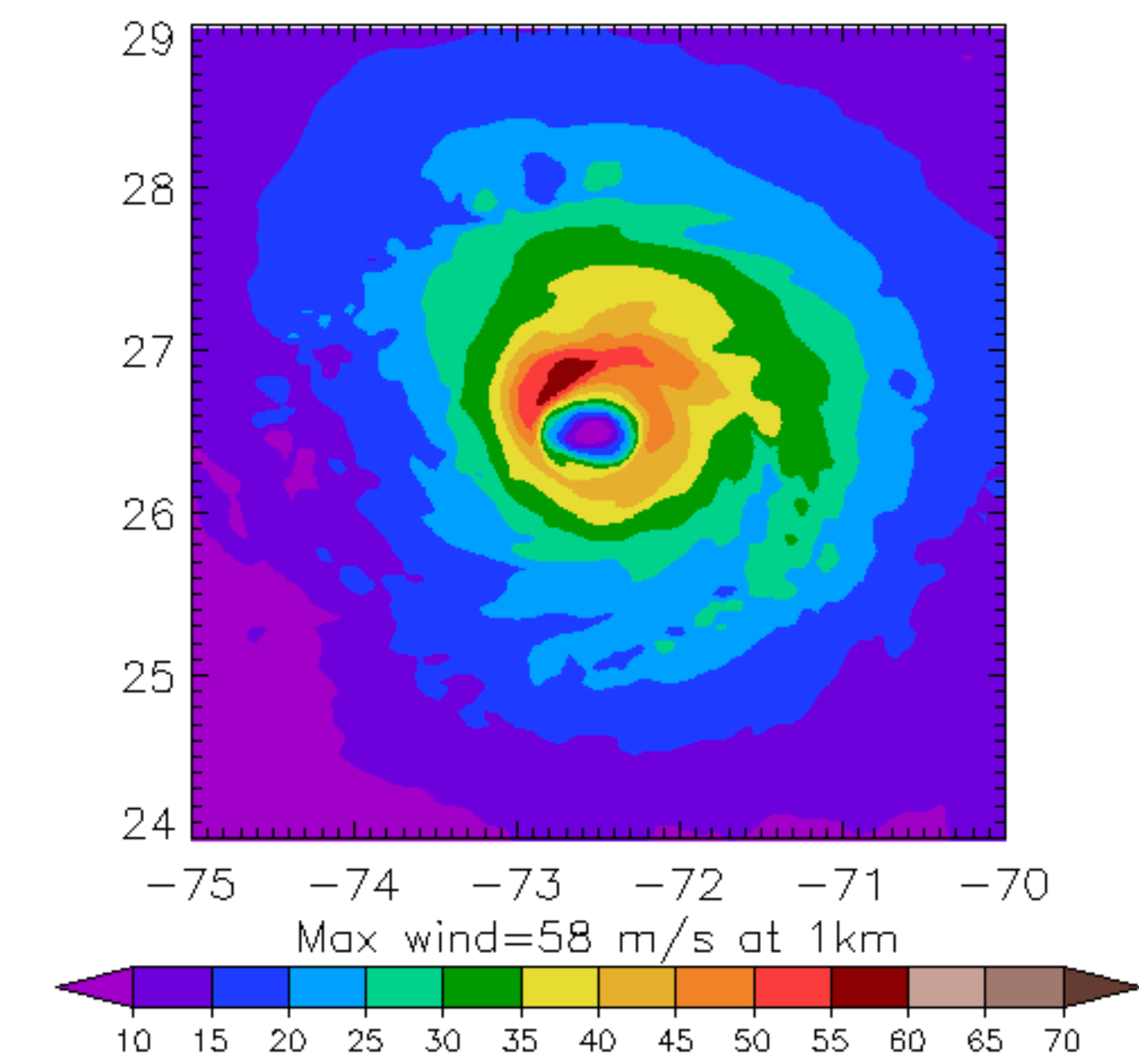
AL05
Init: 2019082800 F084hr at 2019083112



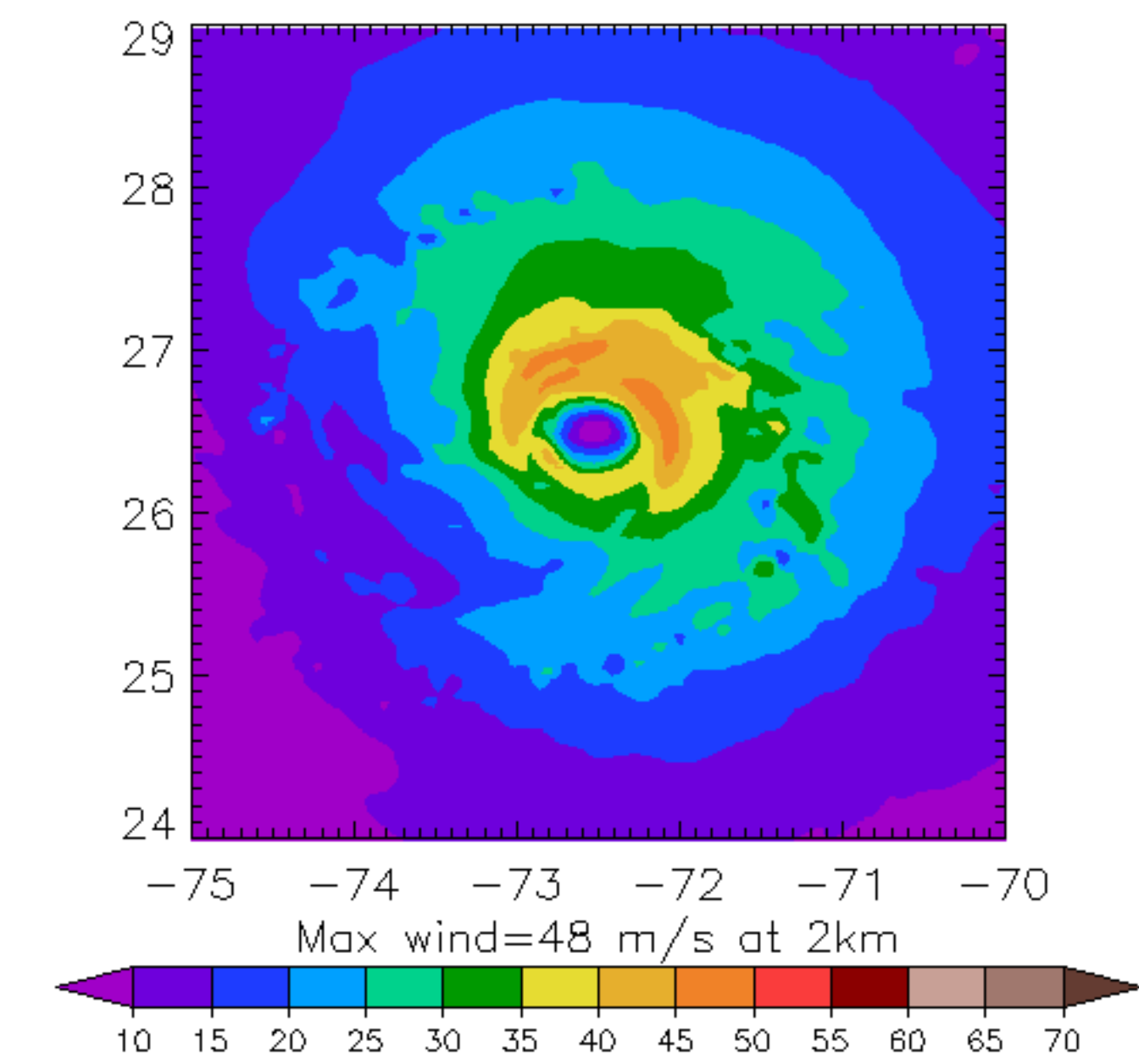
AL05
Init: 2019082800 F084hr at 2019083112



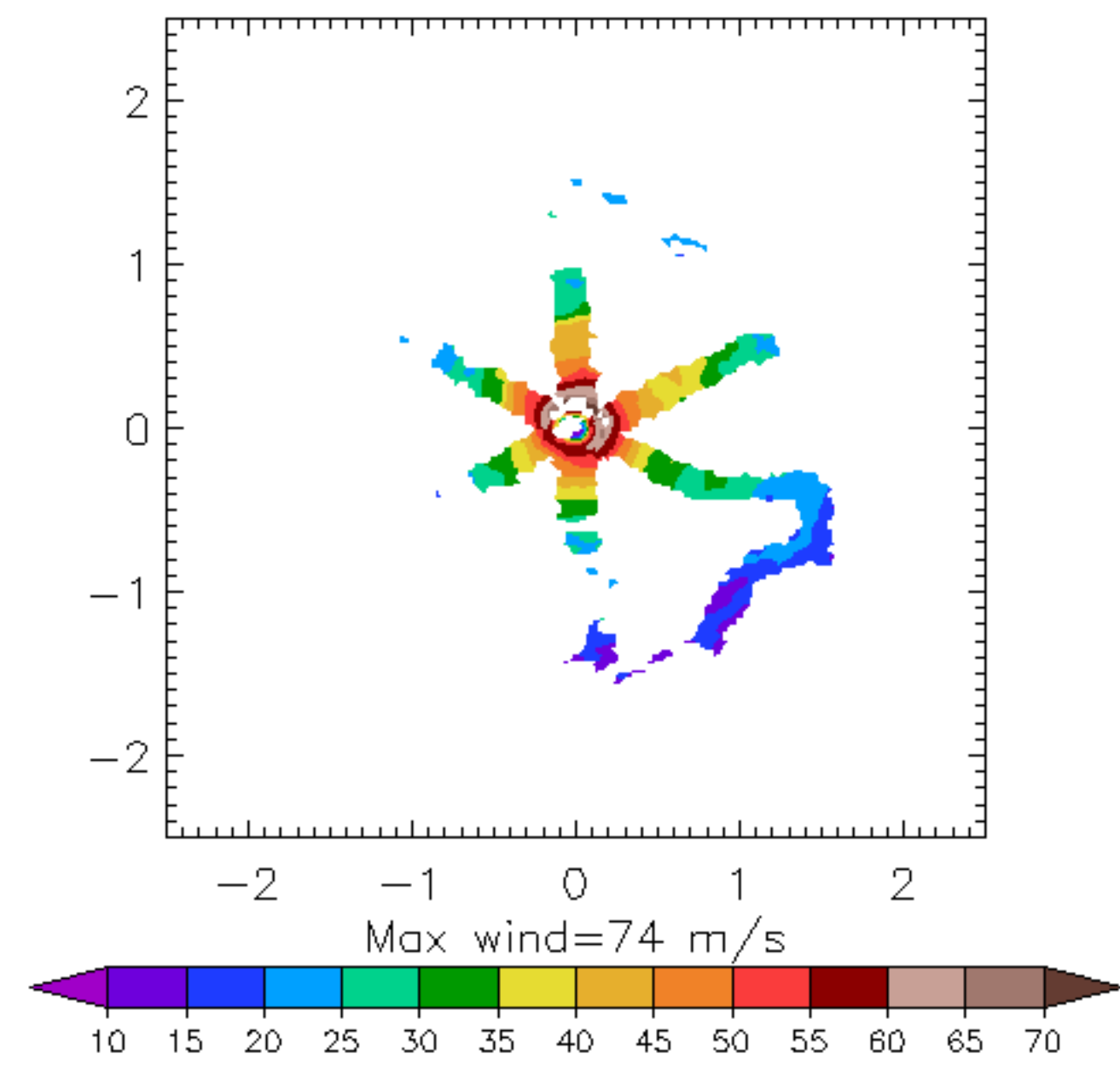
AL05
Init: 2019082800 F084hr at 2019083112



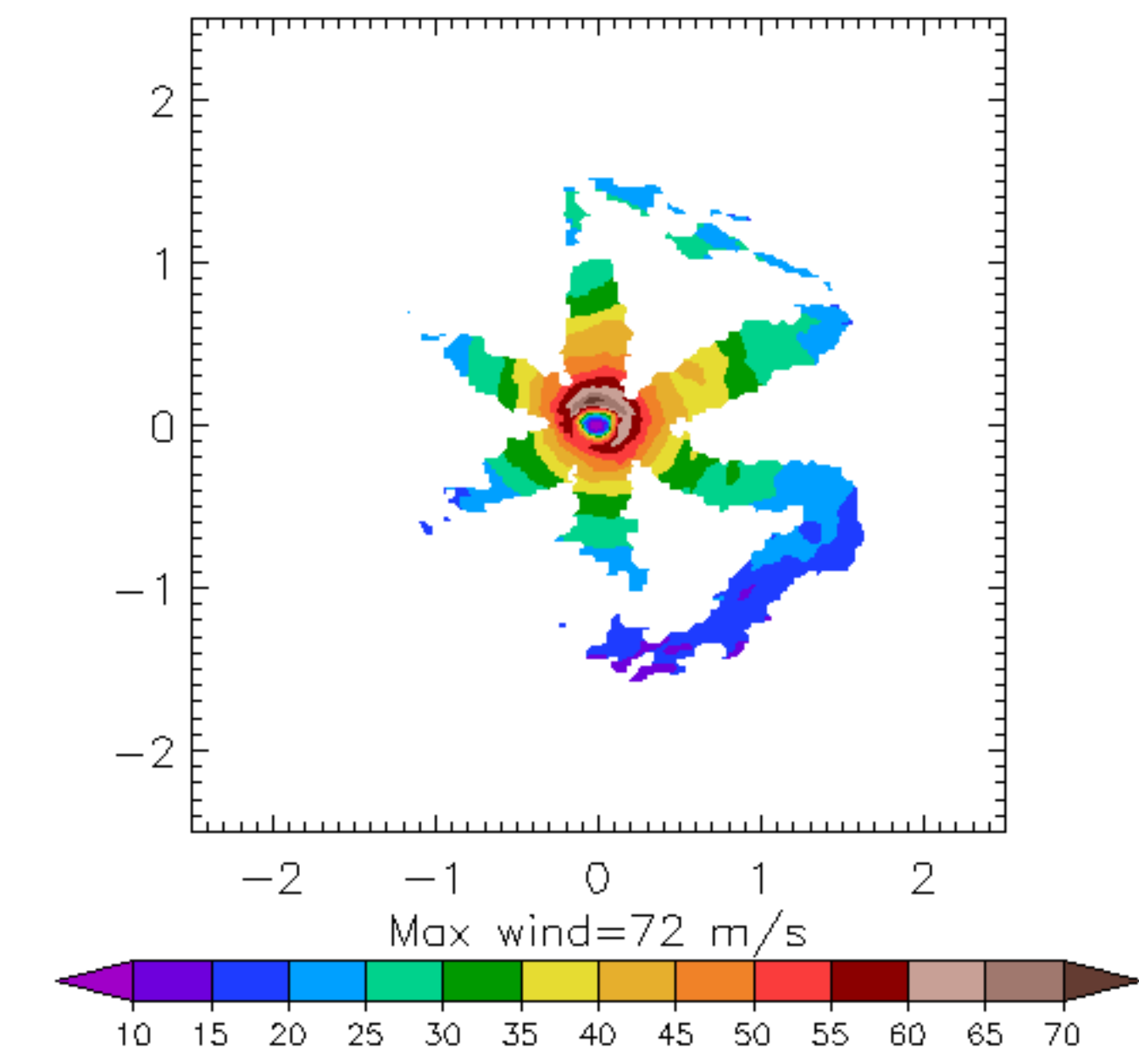
AL05
Init: 2019082800 F084hr at 2019083112



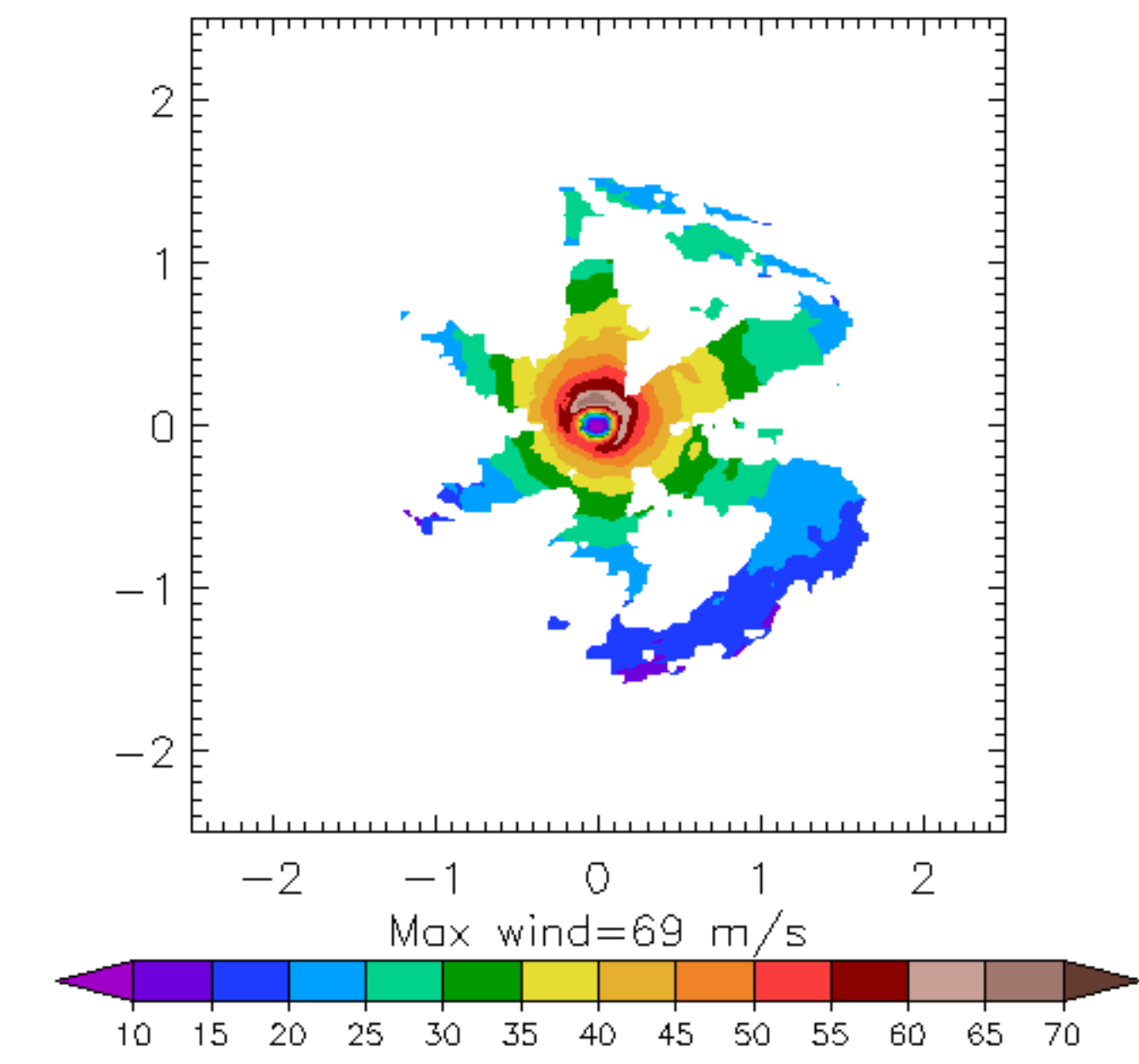
tdr2019083113.nc WIND at 500m



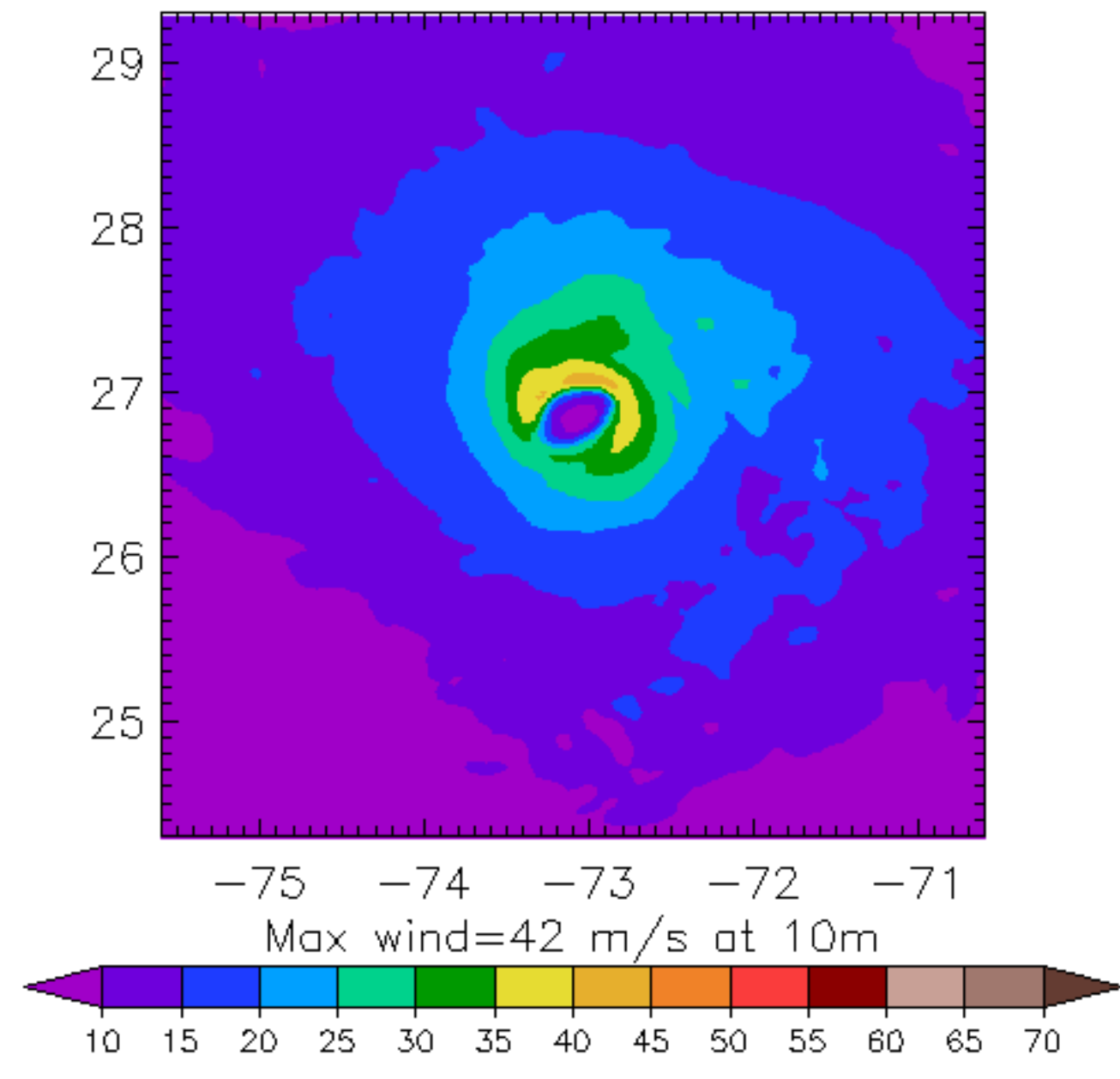
tdr2019083113.nc WIND at 1km



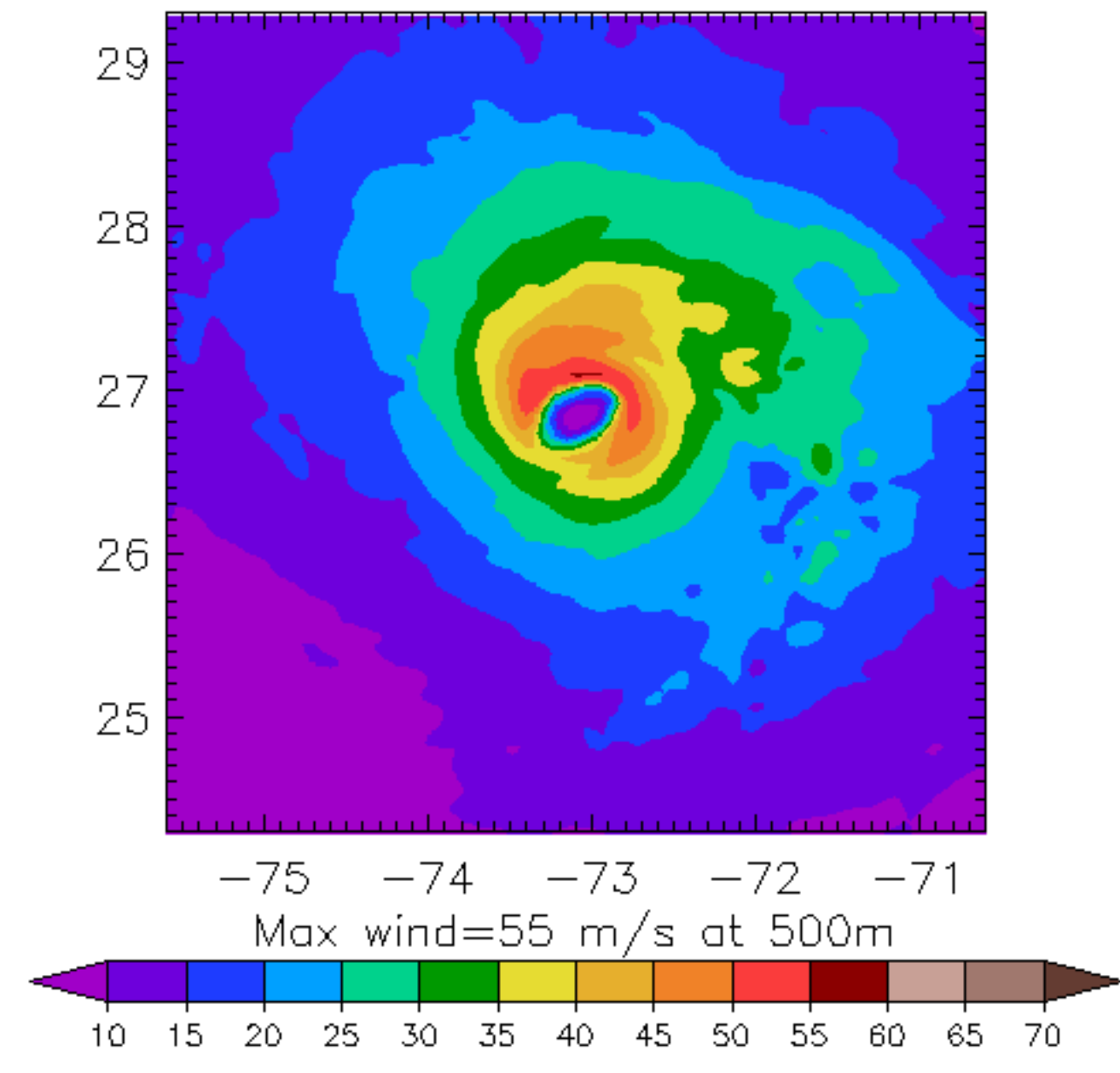
tdr2019083113.nc WIND at 2km



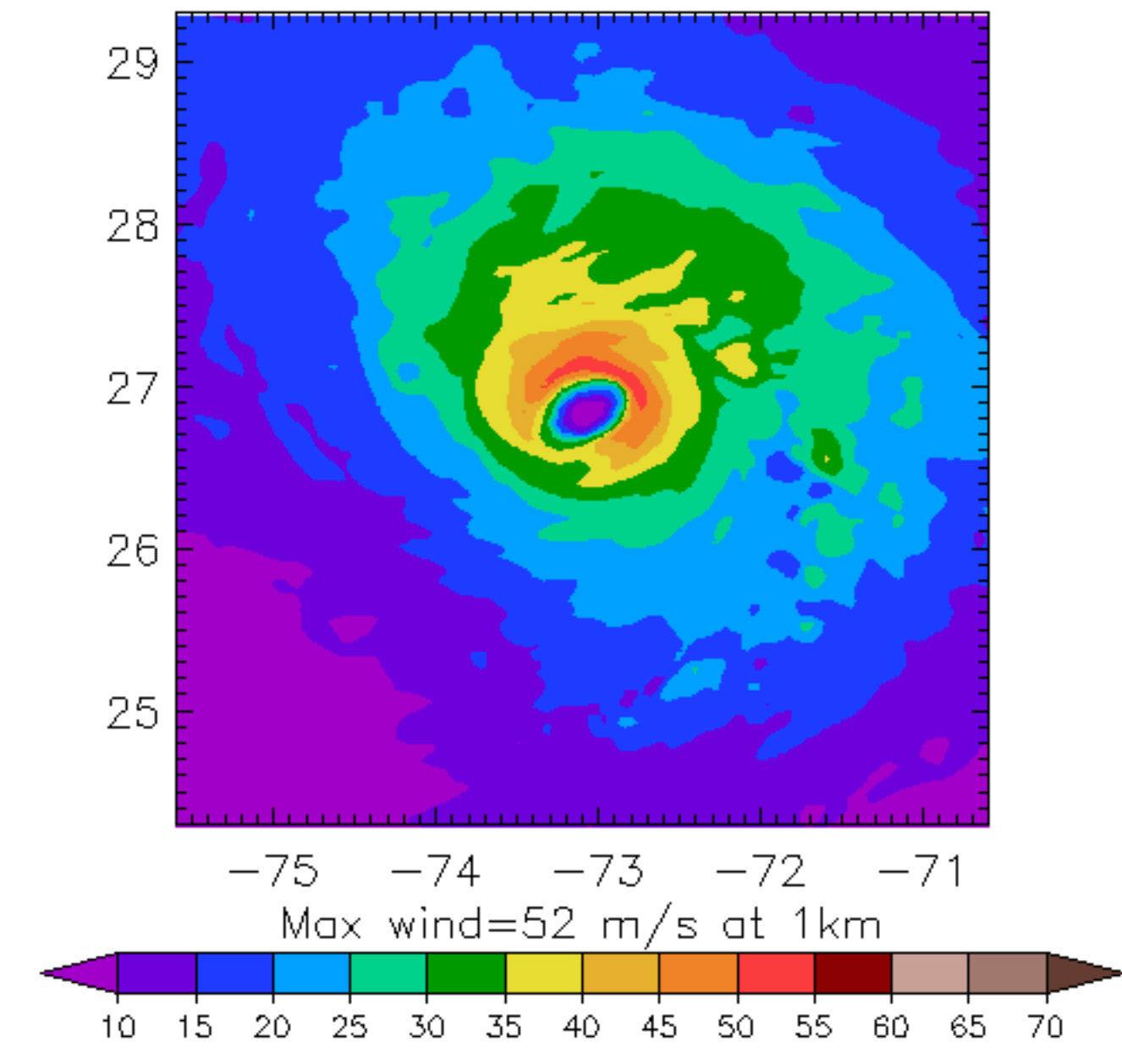
AL05
Init: 2019082800 F096hr at 2019090100



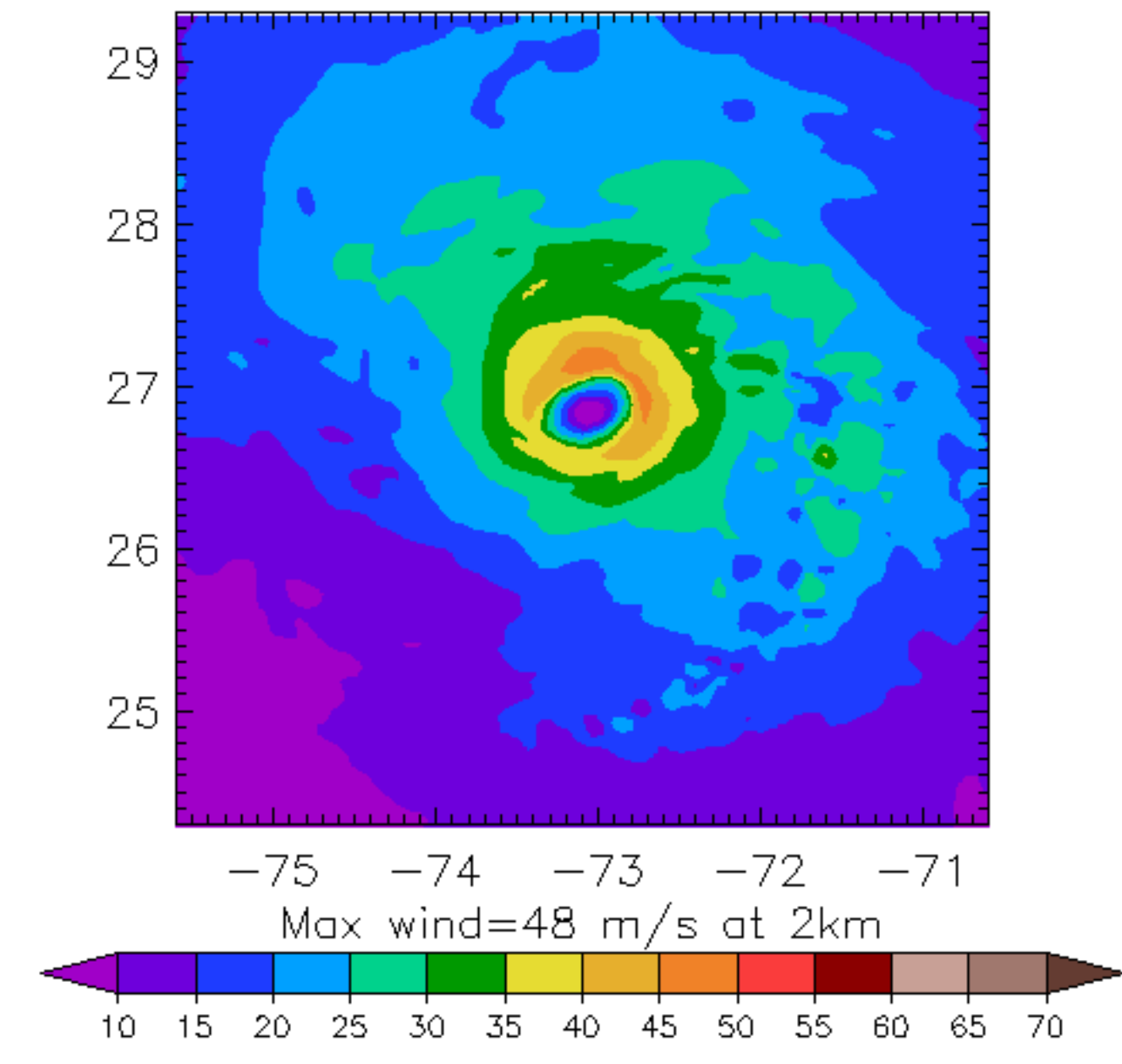
AL05
Init: 2019082800 F096hr at 2019090100



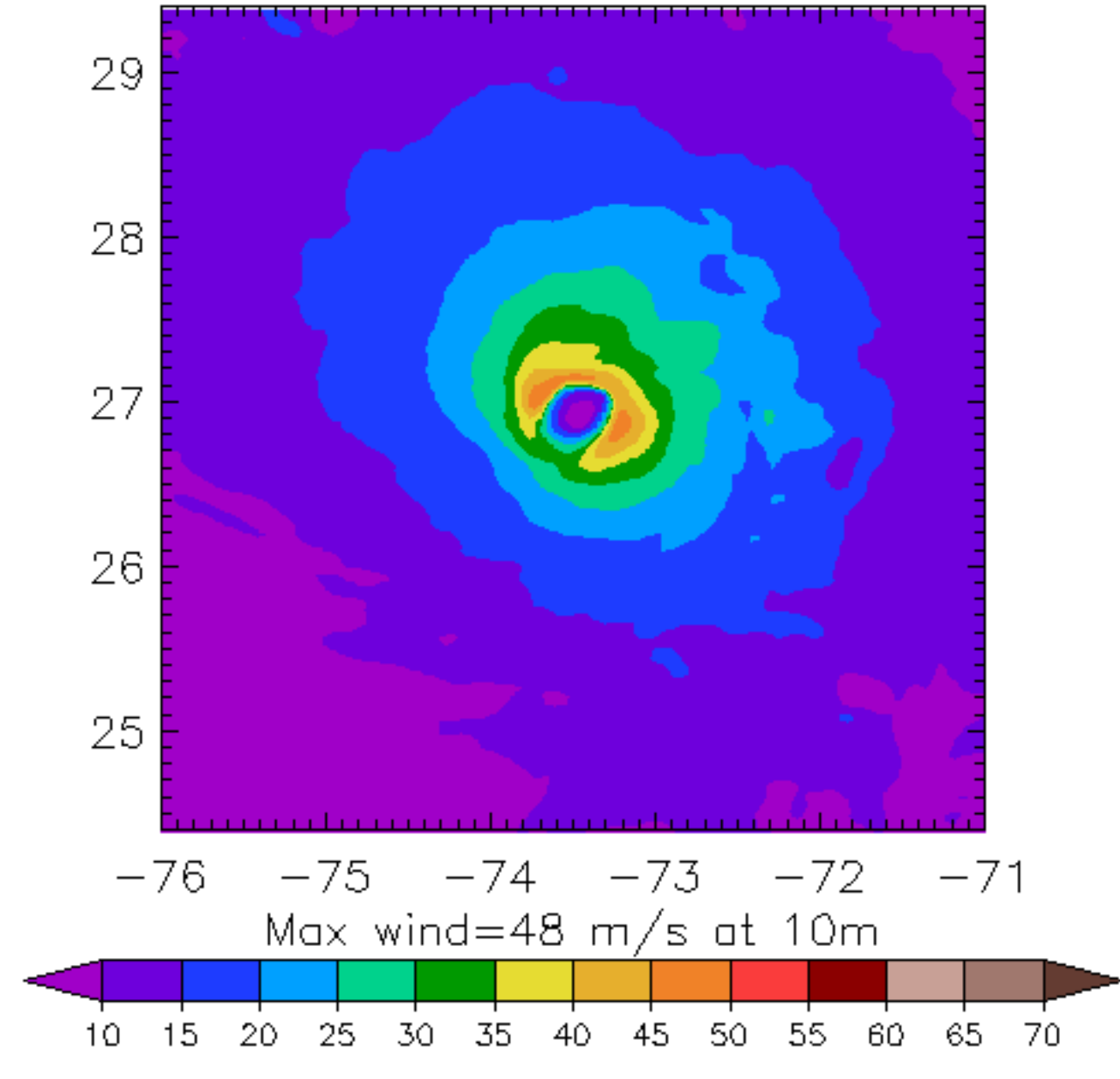
AL05
Init: 2019082800 F096hr at 2019090100



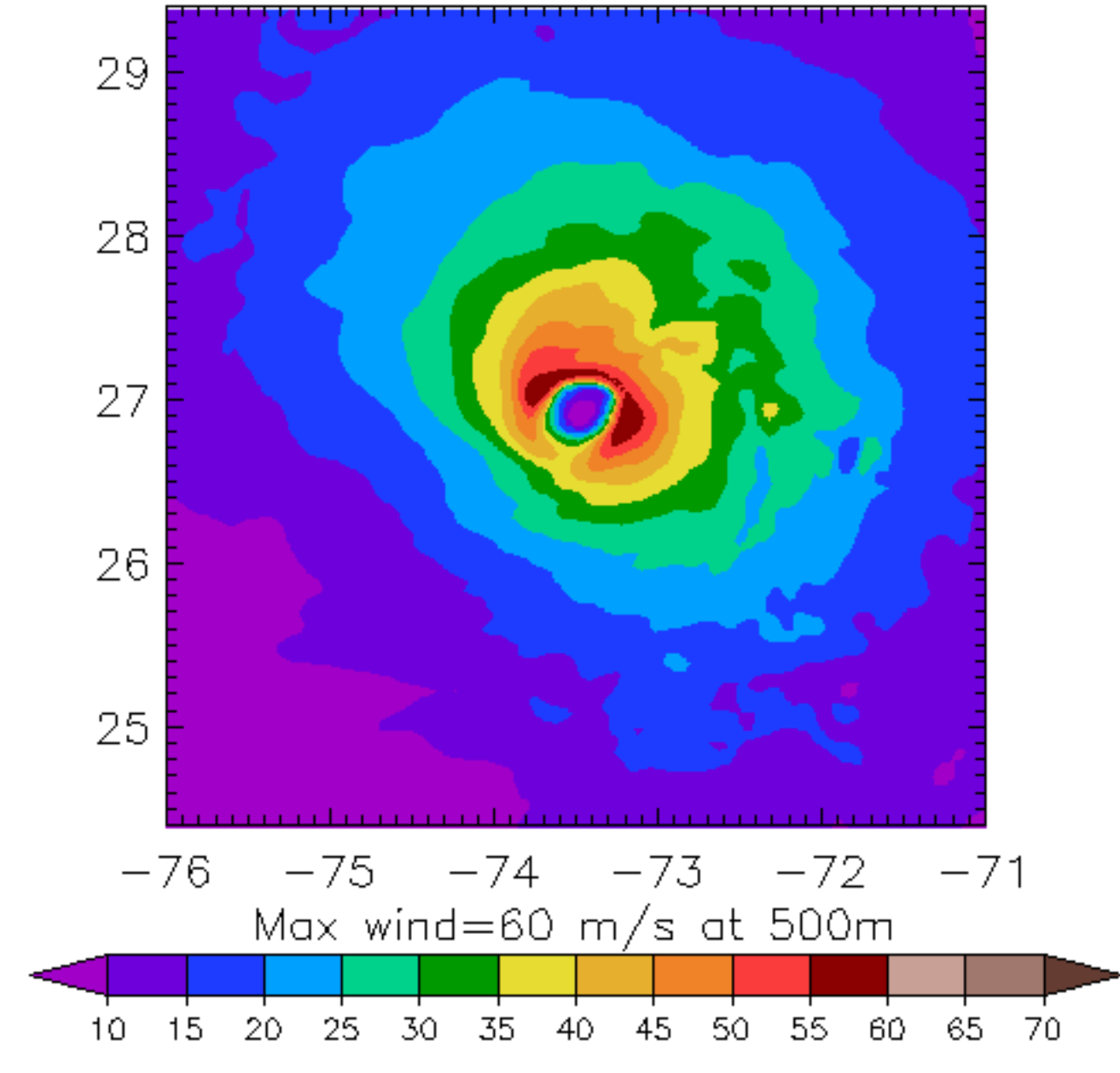
AL05
Init: 2019082800 F096hr at 2019090100



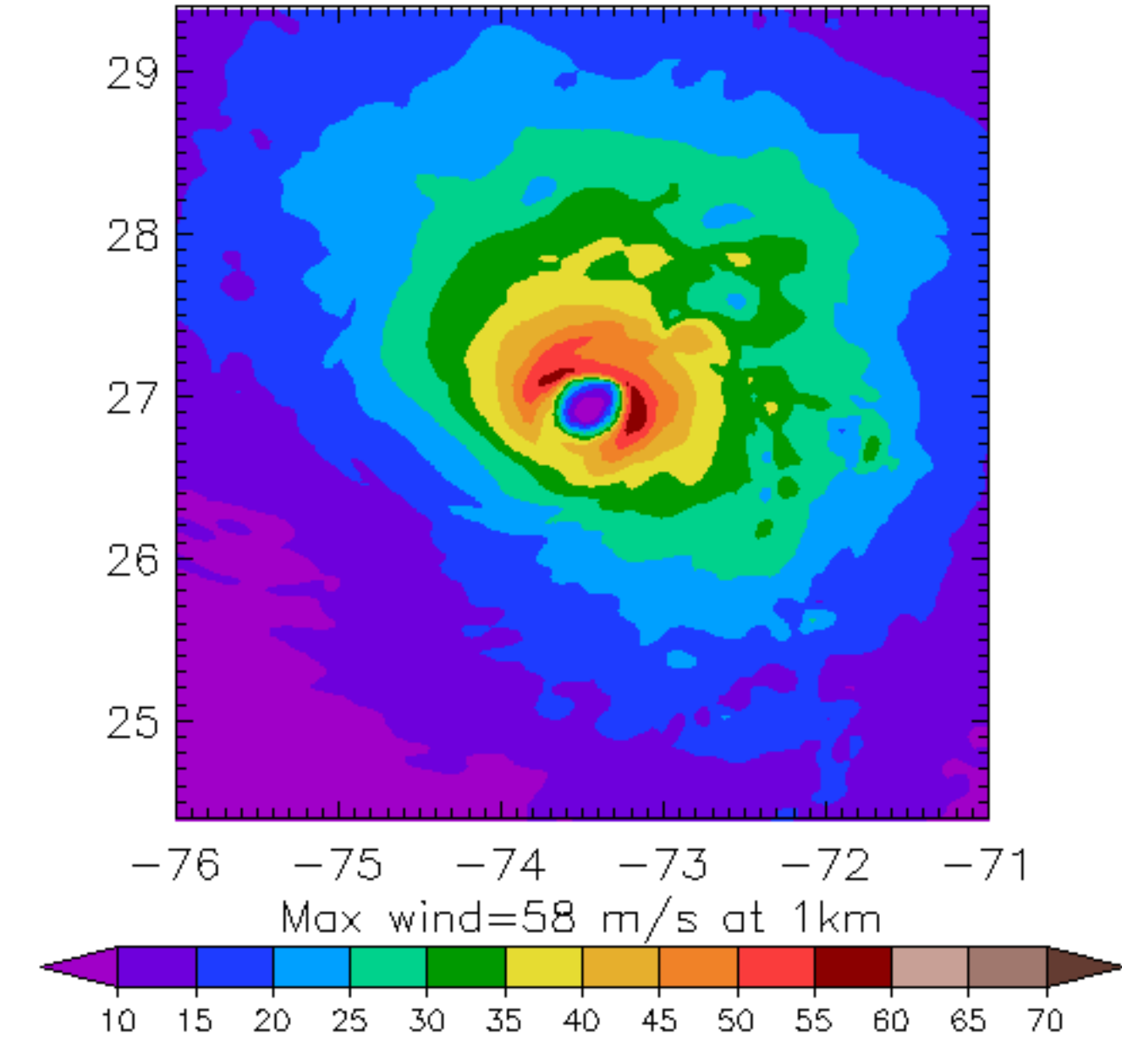
AL05
Init: 2019082800 F096hr at 2019090100



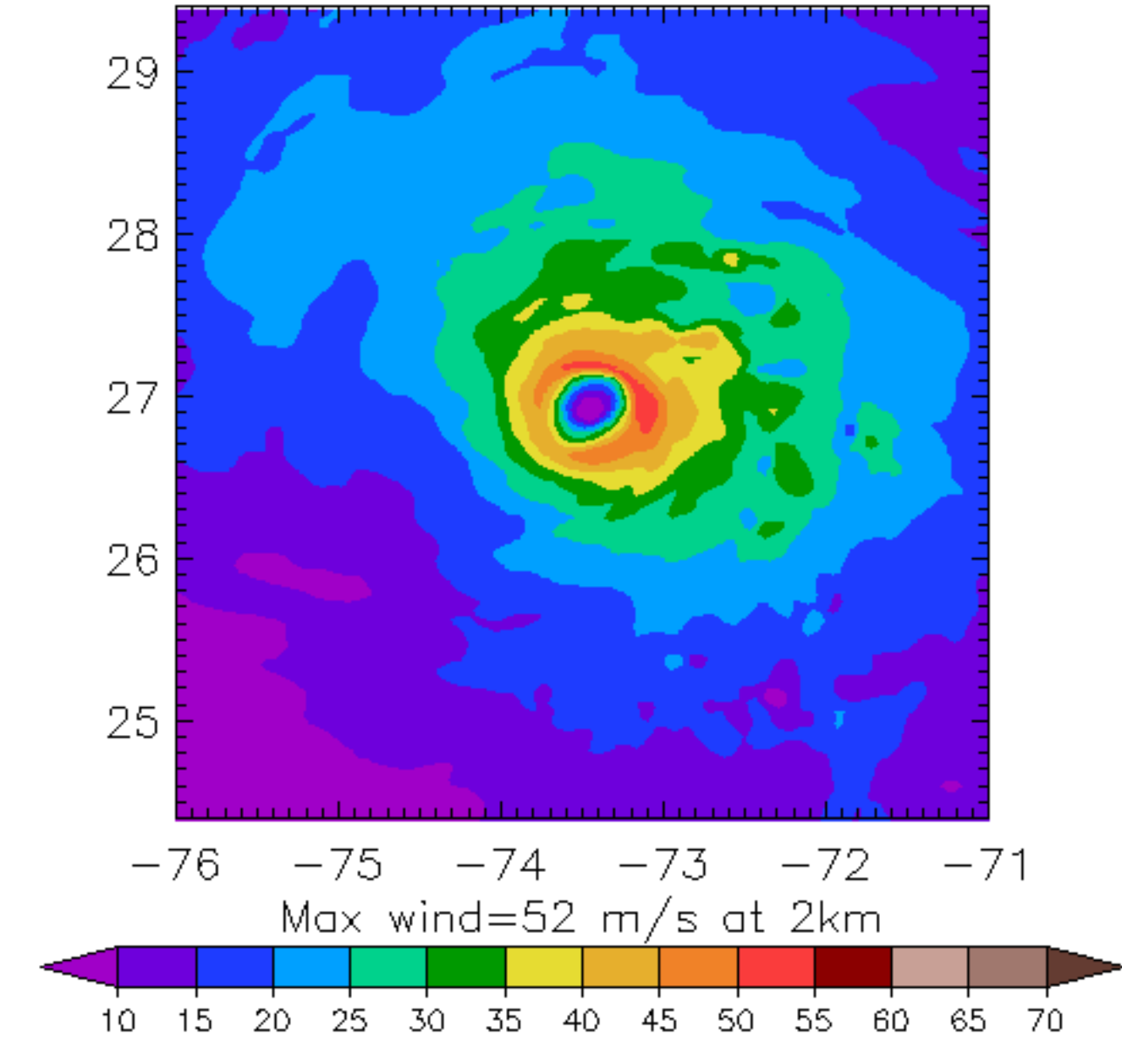
AL05
Init: 2019082800 F096hr at 2019090100



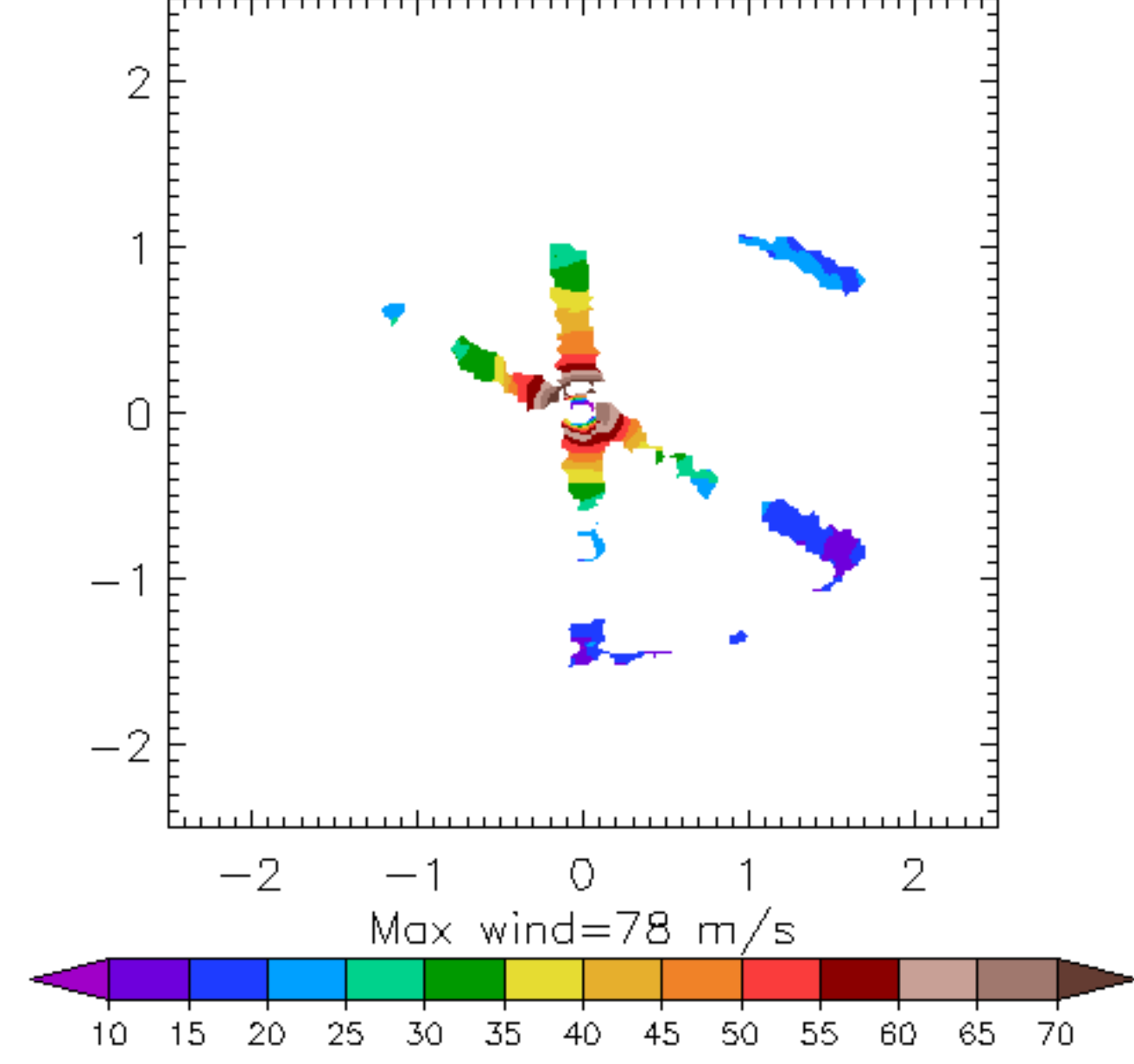
AL05
Init: 2019082800 F096hr at 2019090100



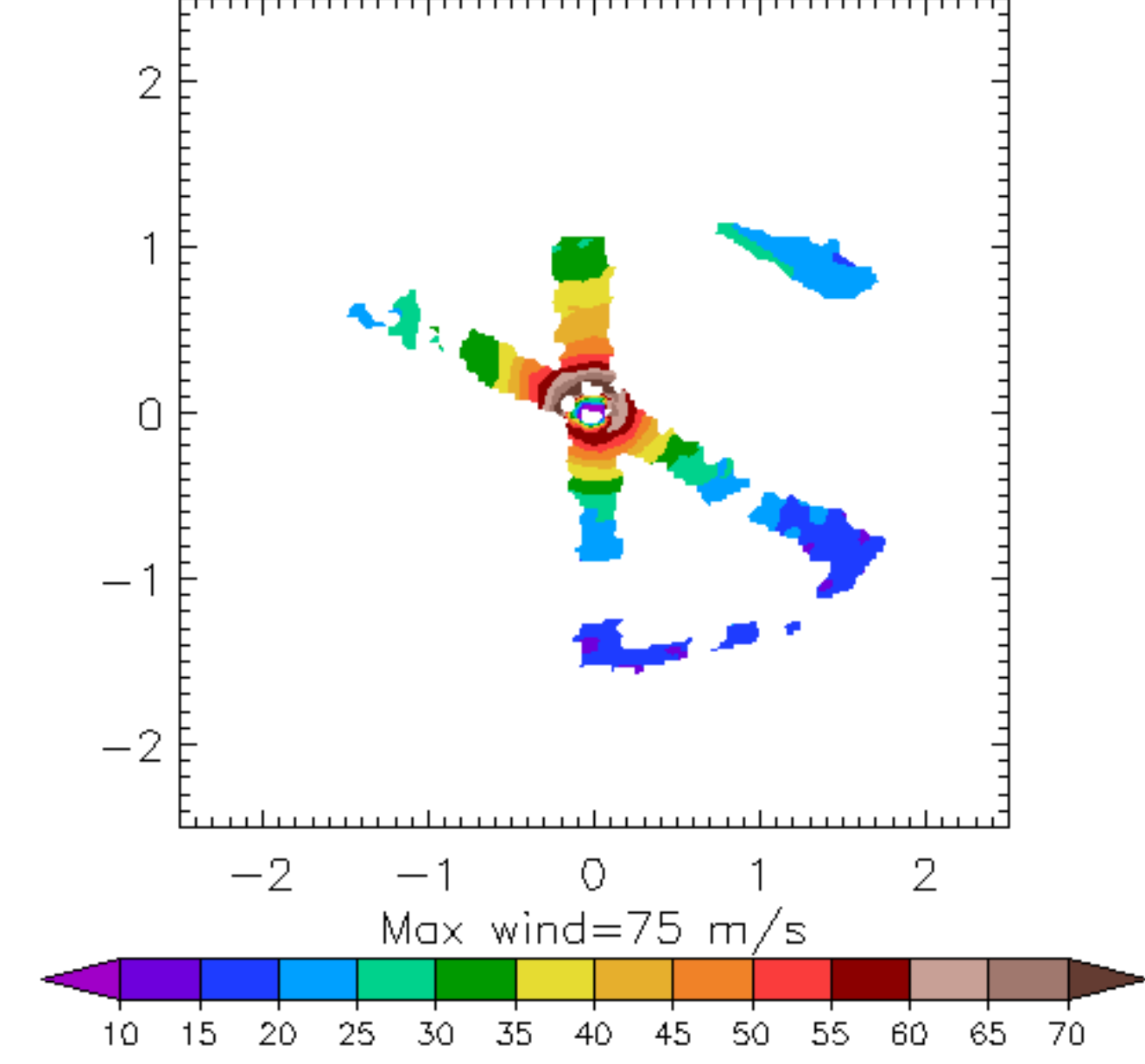
AL05
Init: 2019082800 F096hr at 2019090100



tdr2019090101.nc WIND at 500m



tdr2019090101.nc WIND at 1km



tdr2019090101.nc WIND at 2km

