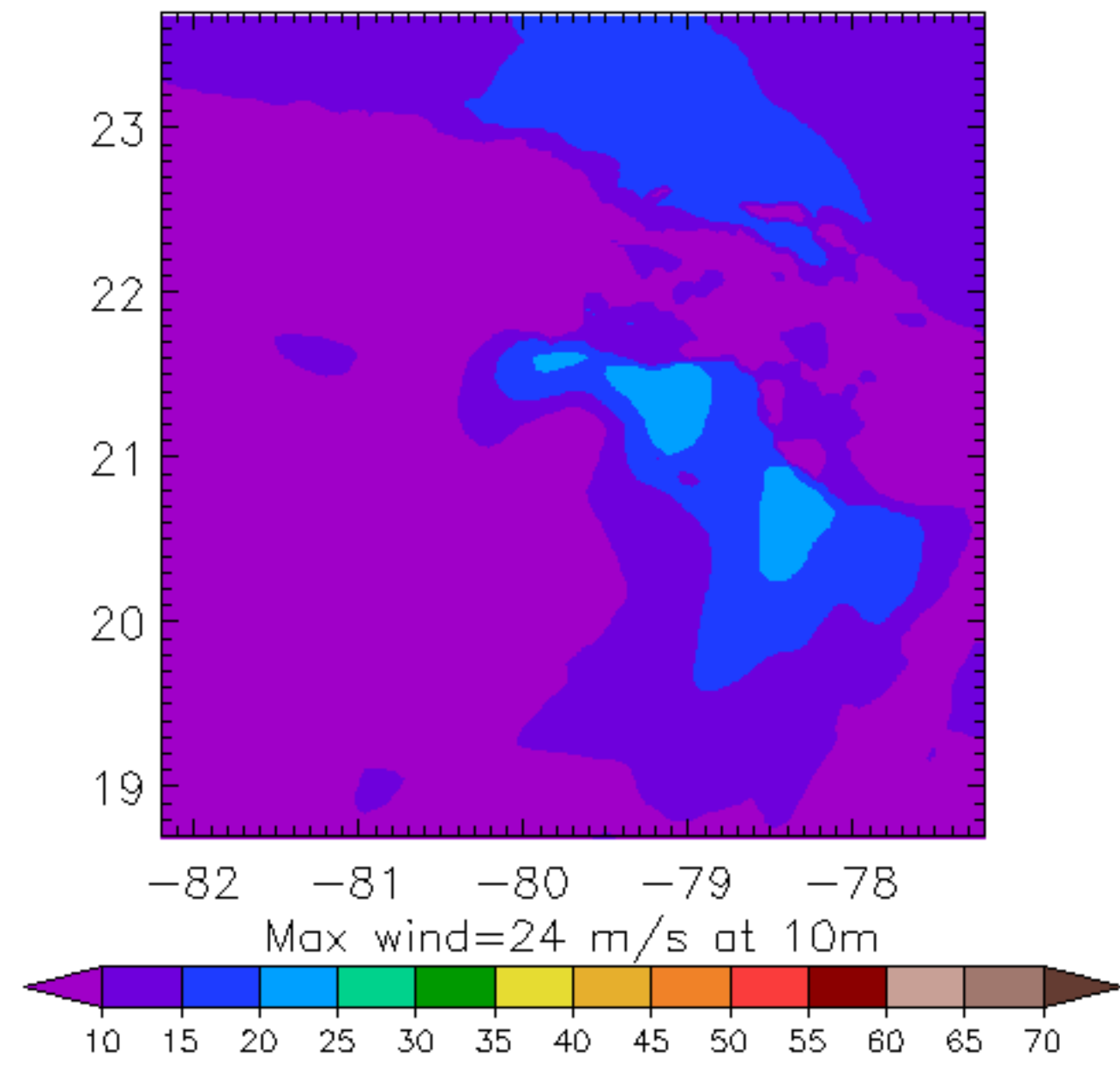
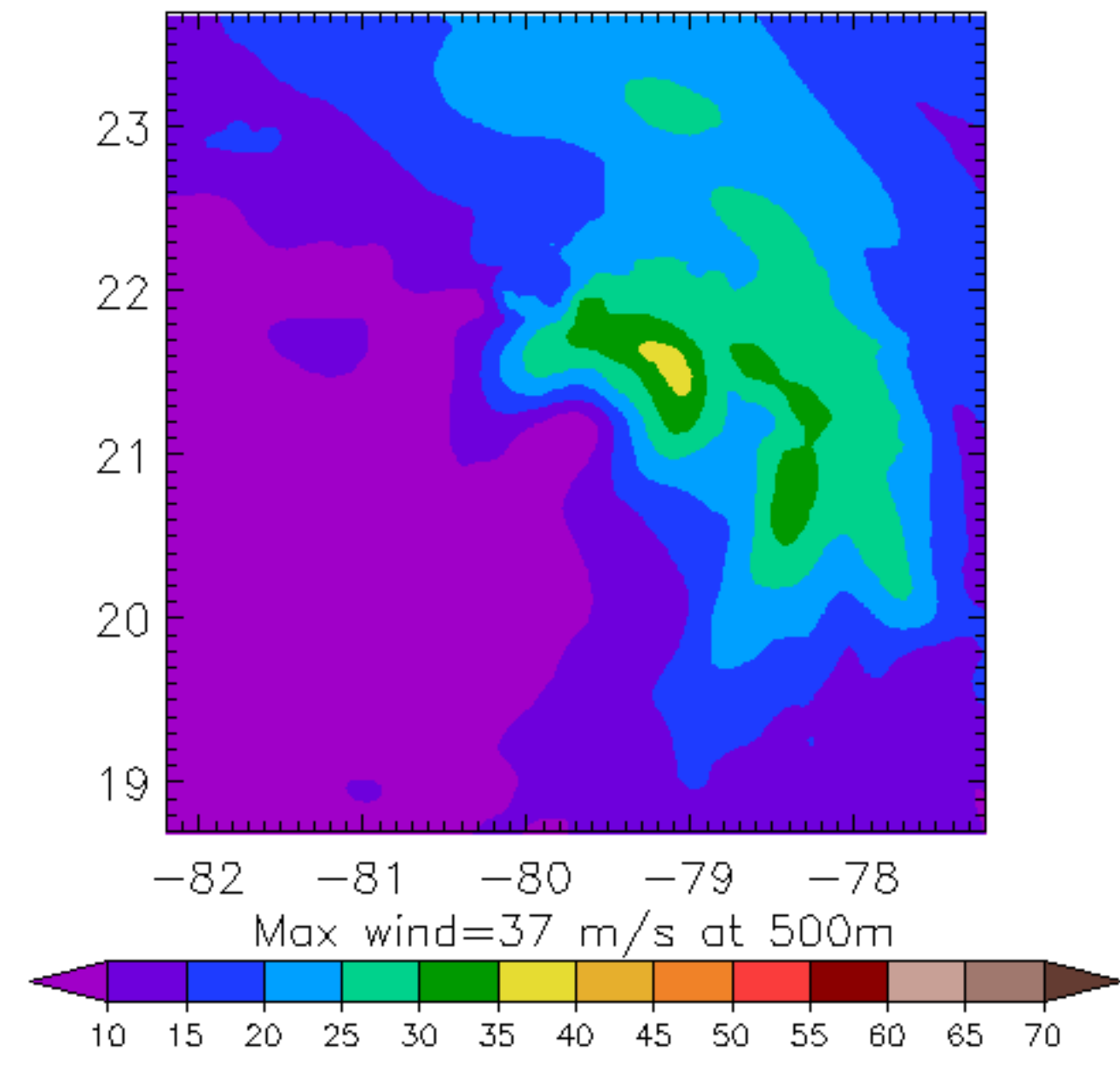


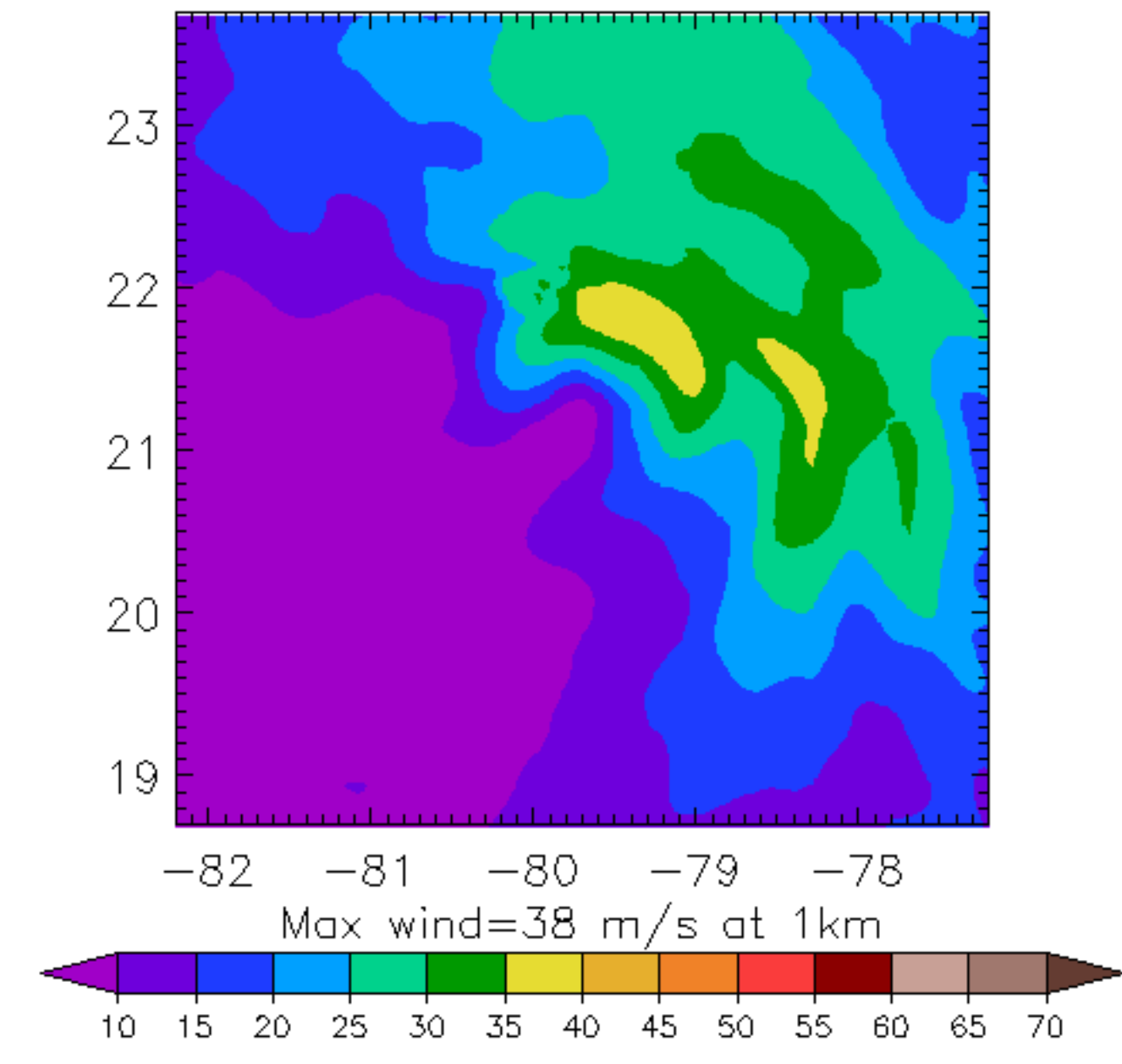
AL13
Init: 2020082412 F000hr at 2020082412



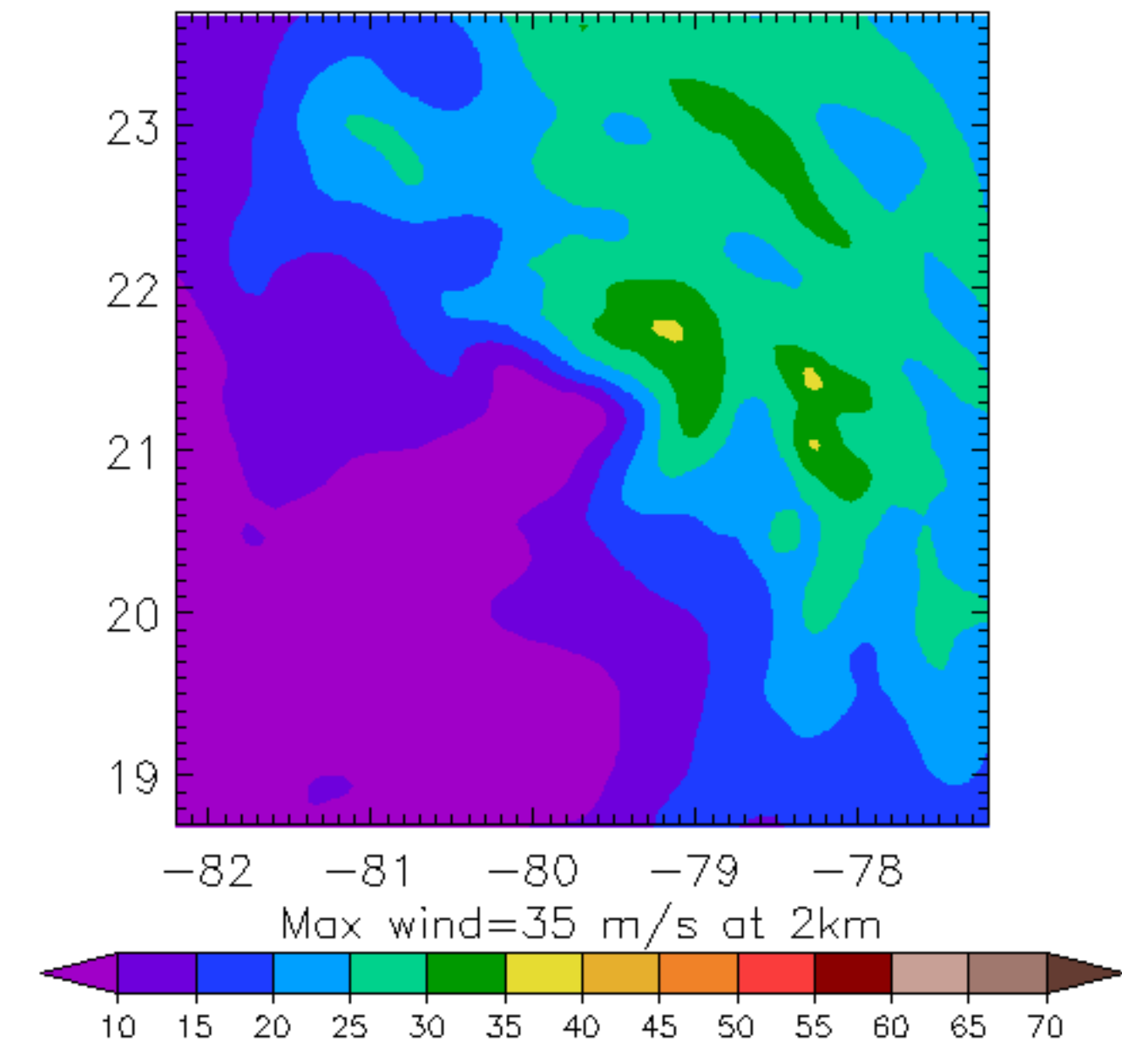
AL13
Init: 2020082412 F000hr at 2020082412



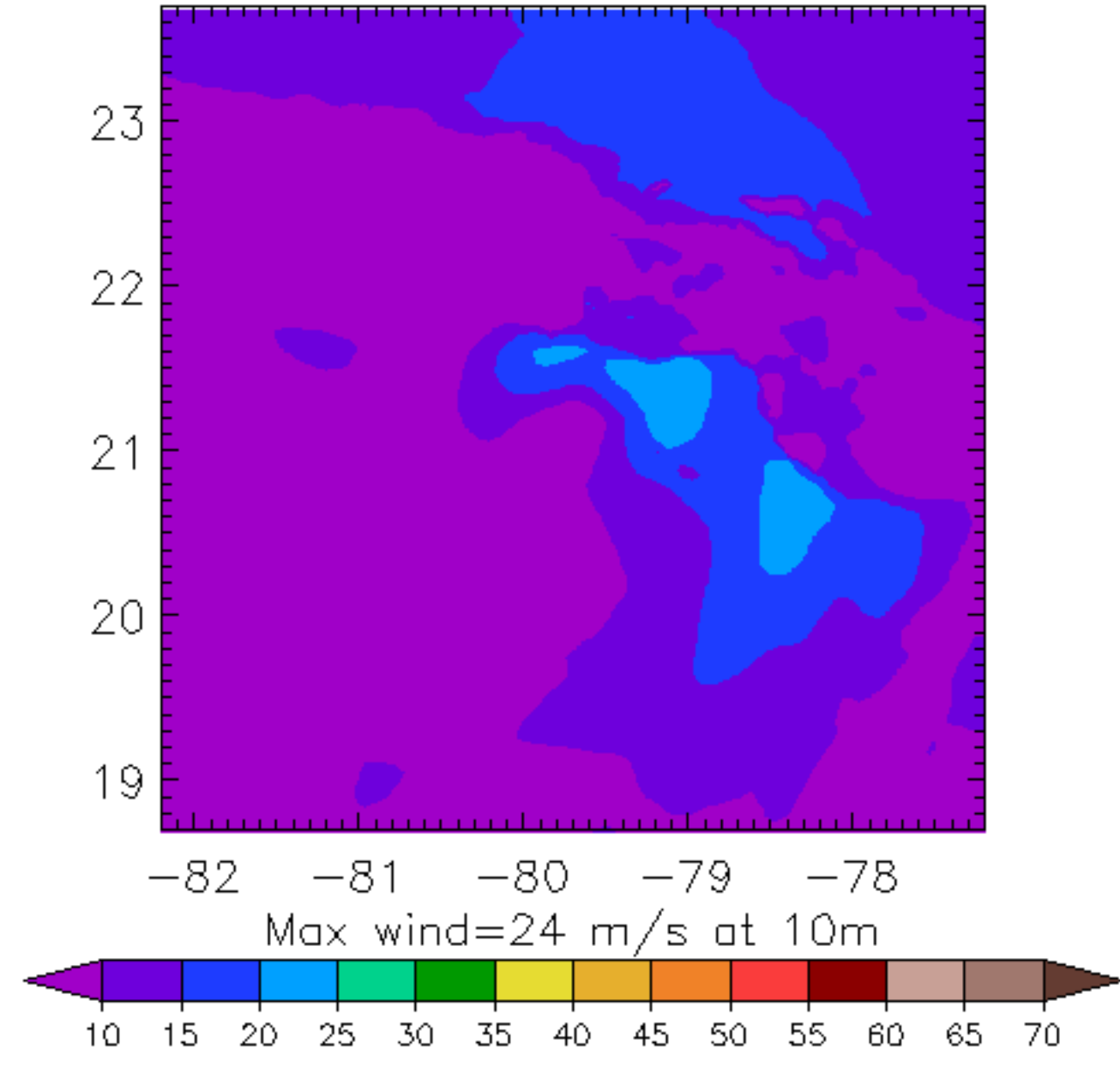
AL13
Init: 2020082412 F000hr at 2020082412



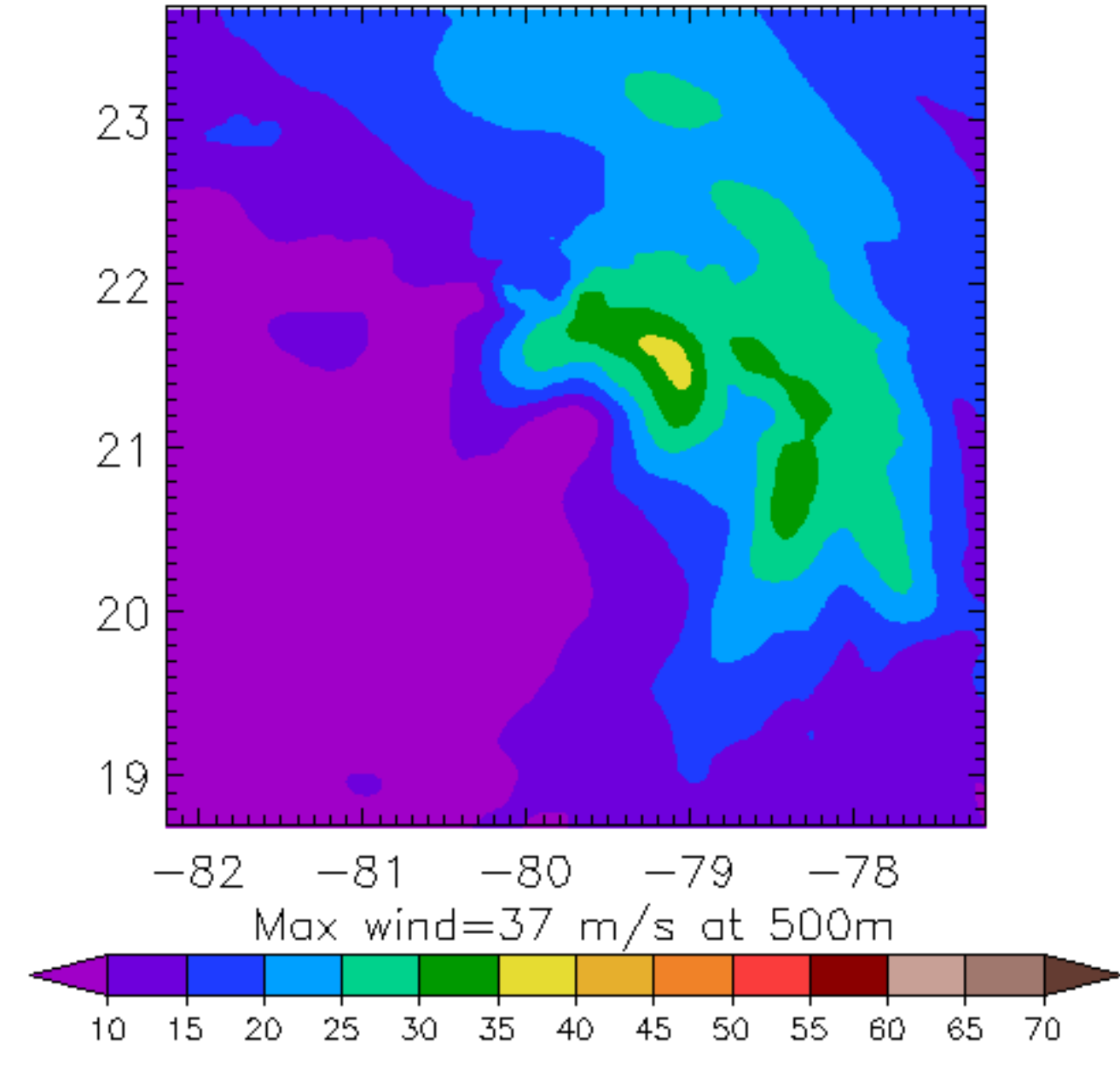
AL13
Init: 2020082412 F000hr at 2020082412



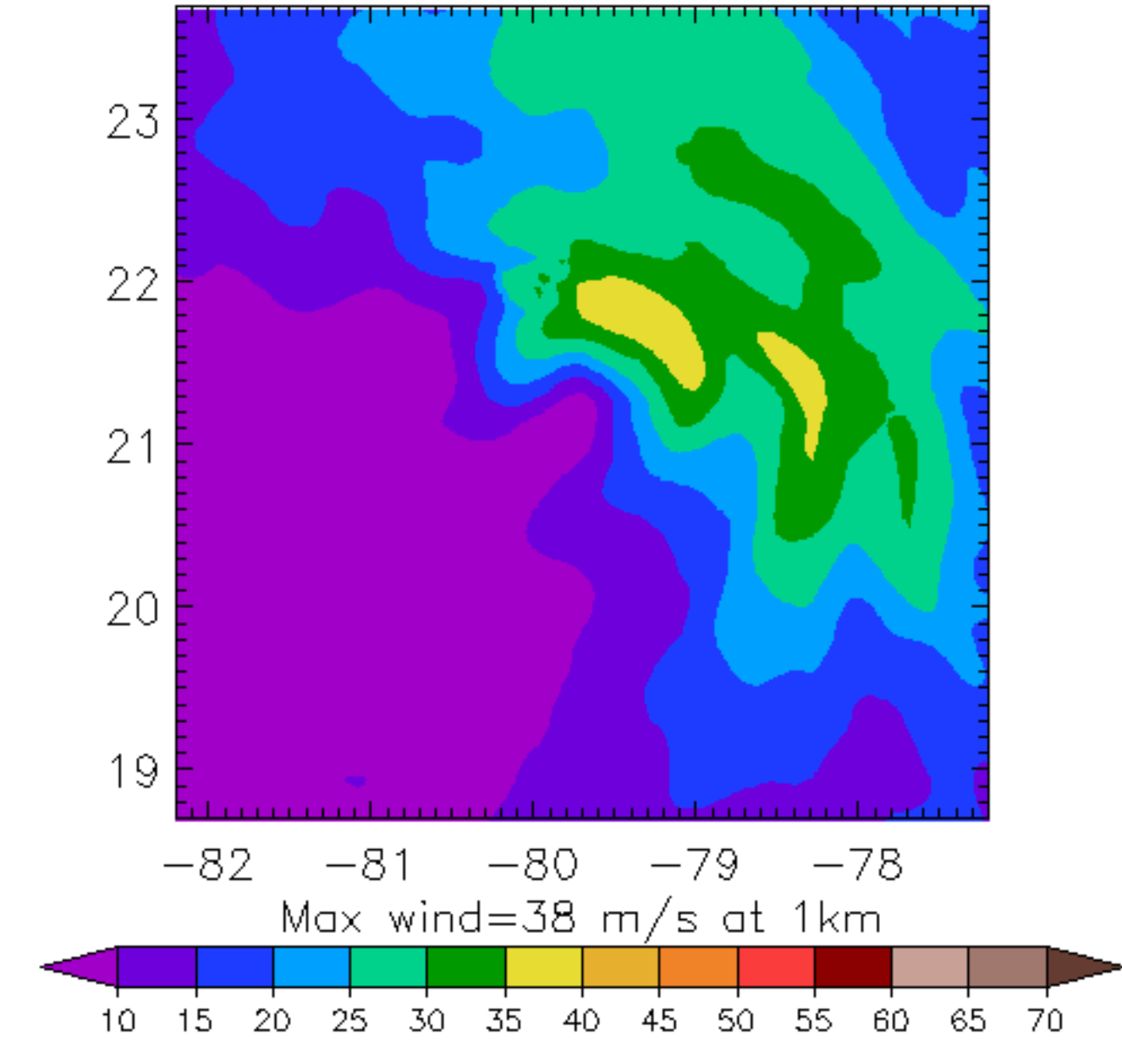
AL13
Init: 2020082412 F000hr at 2020082412



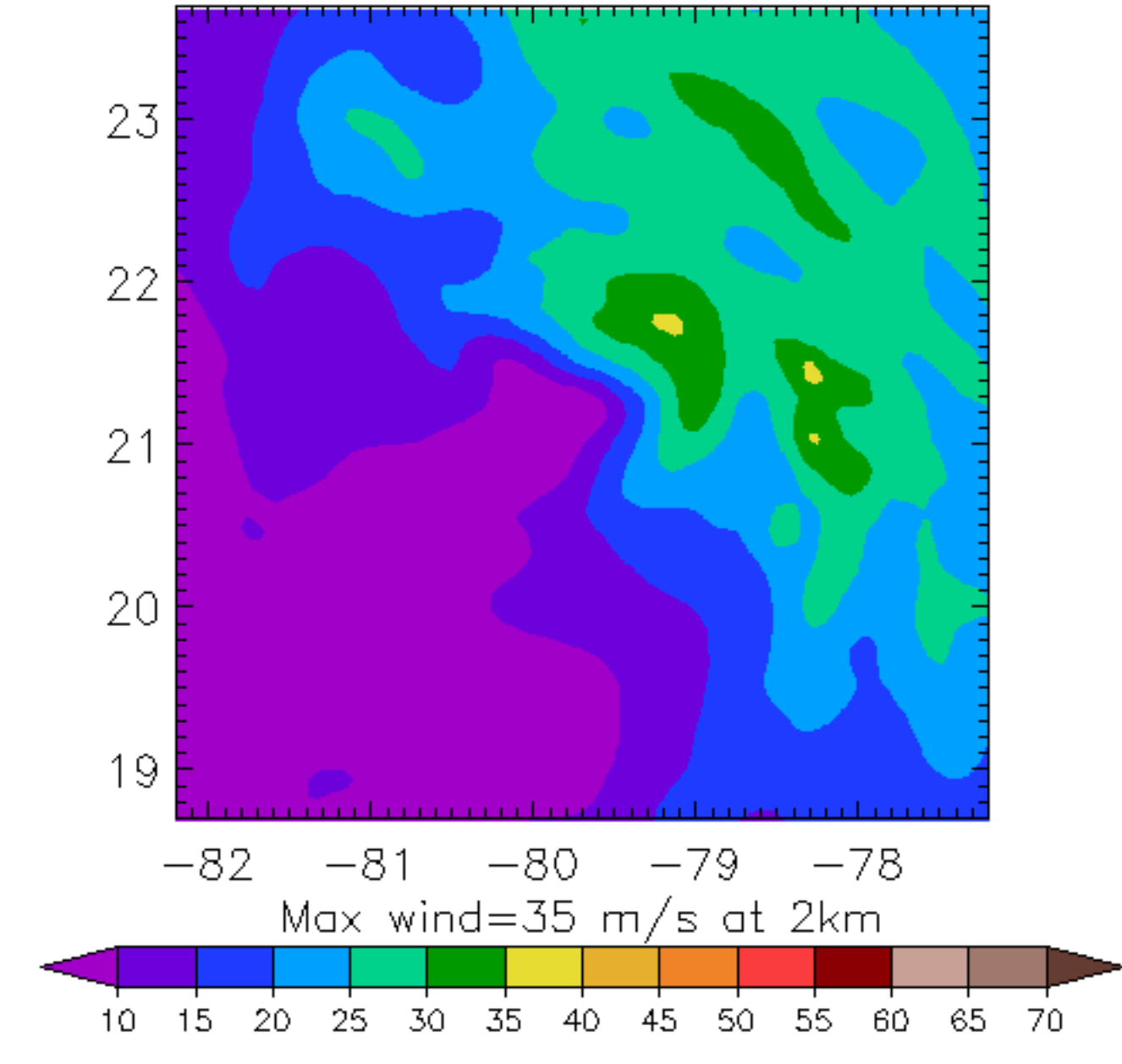
AL13
Init: 2020082412 F000hr at 2020082412



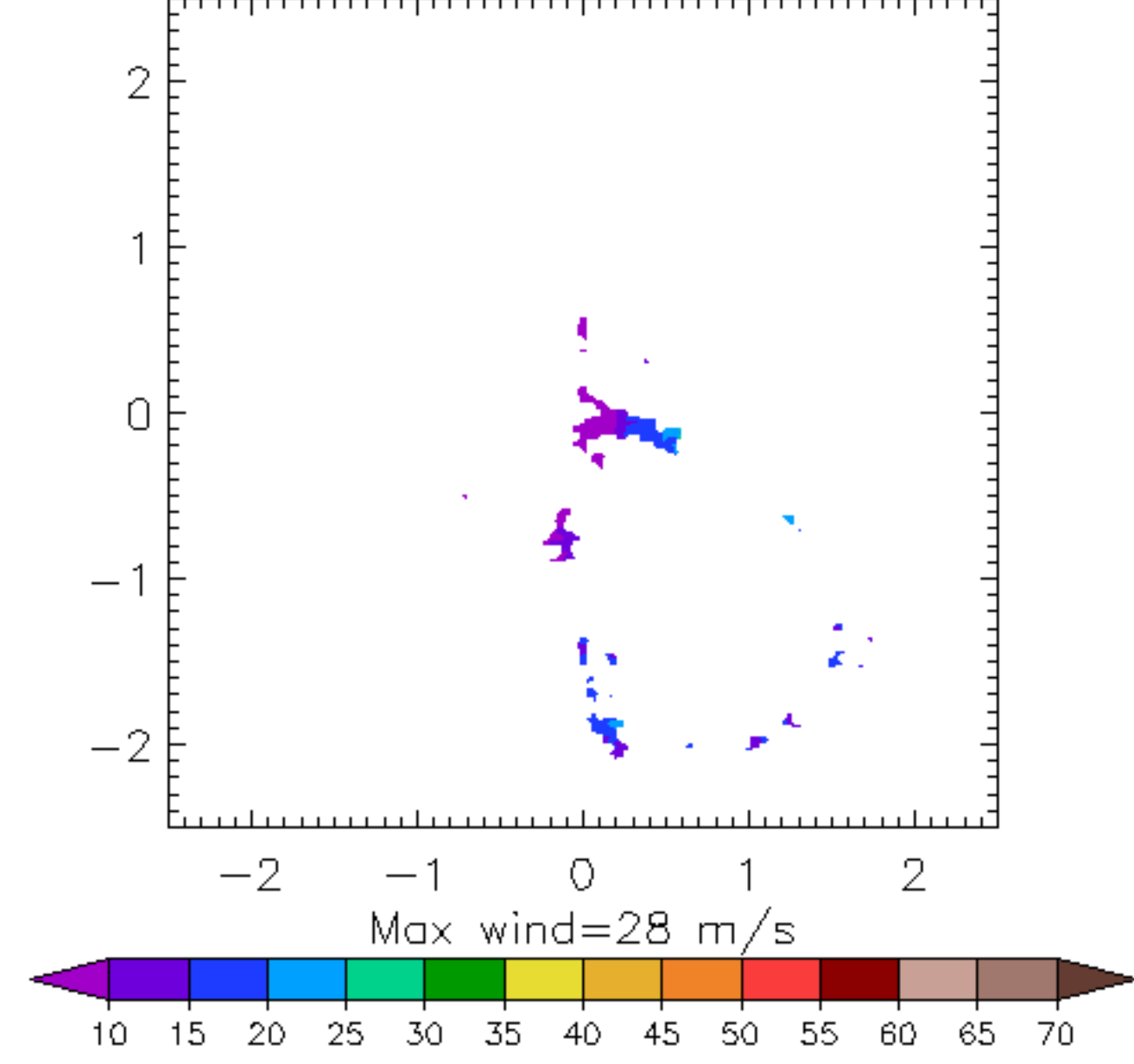
AL13
Init: 2020082412 F000hr at 2020082412



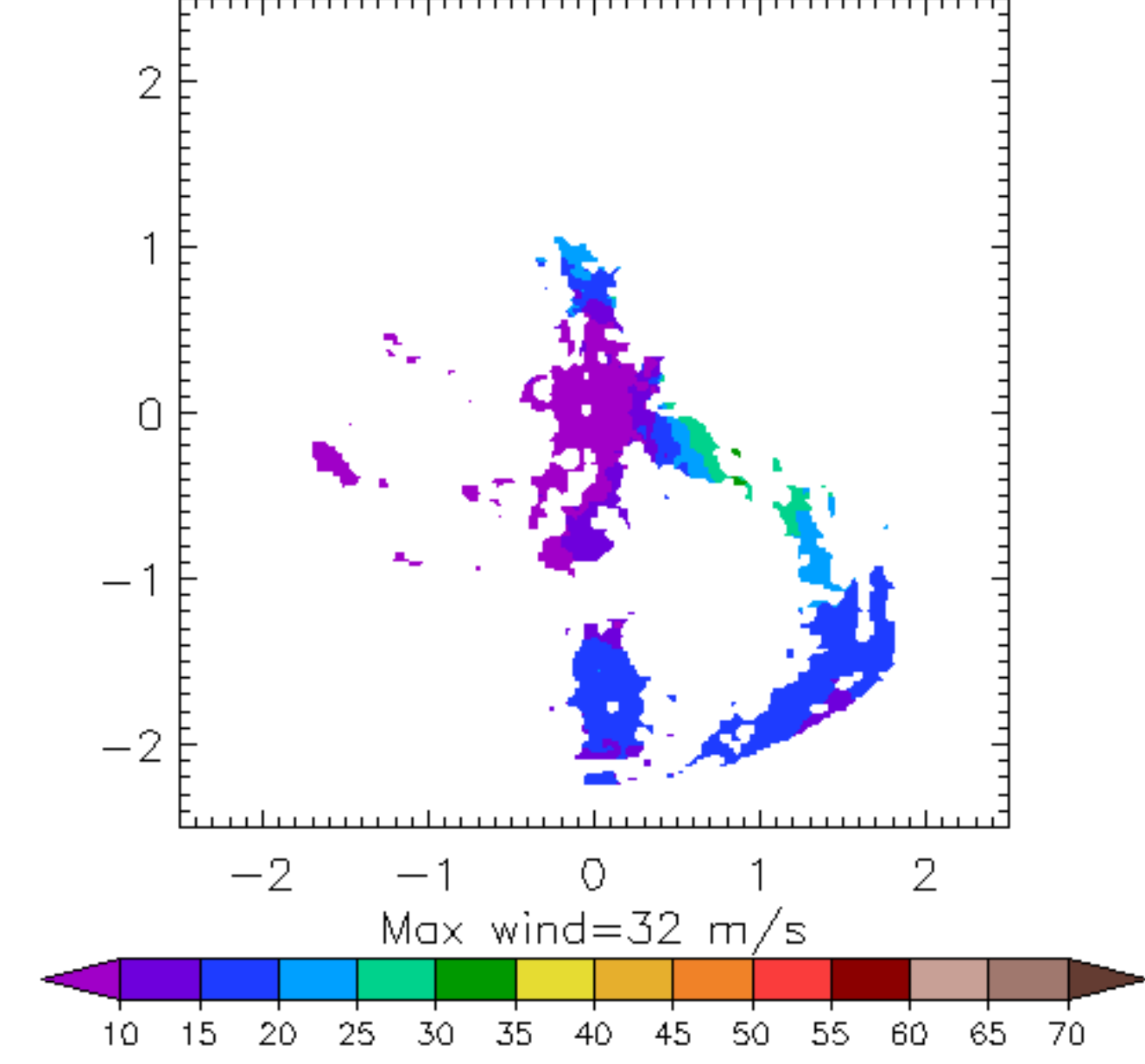
AL13
Init: 2020082412 F000hr at 2020082412



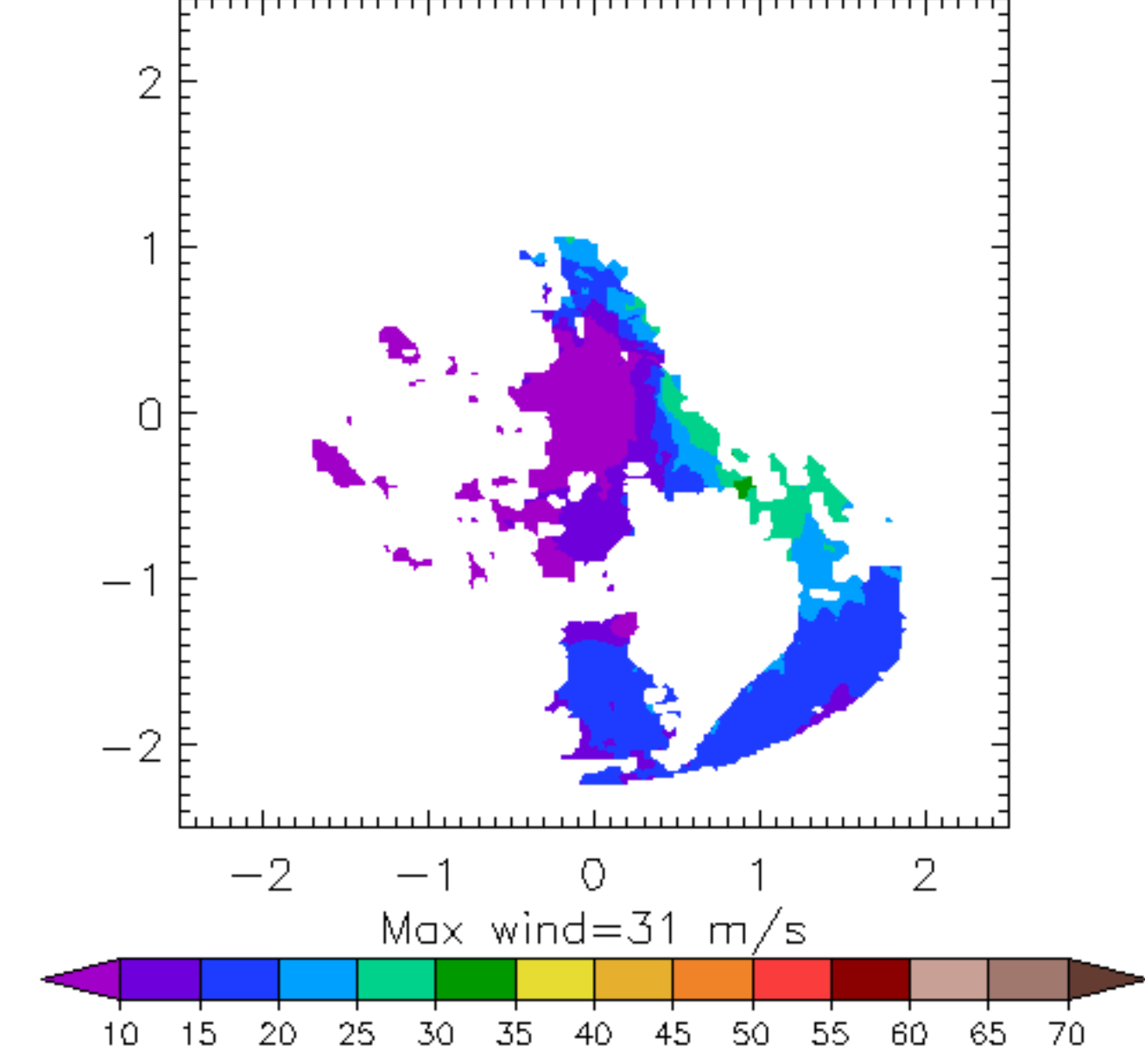
tdr2020082413.nc WIND at 500m



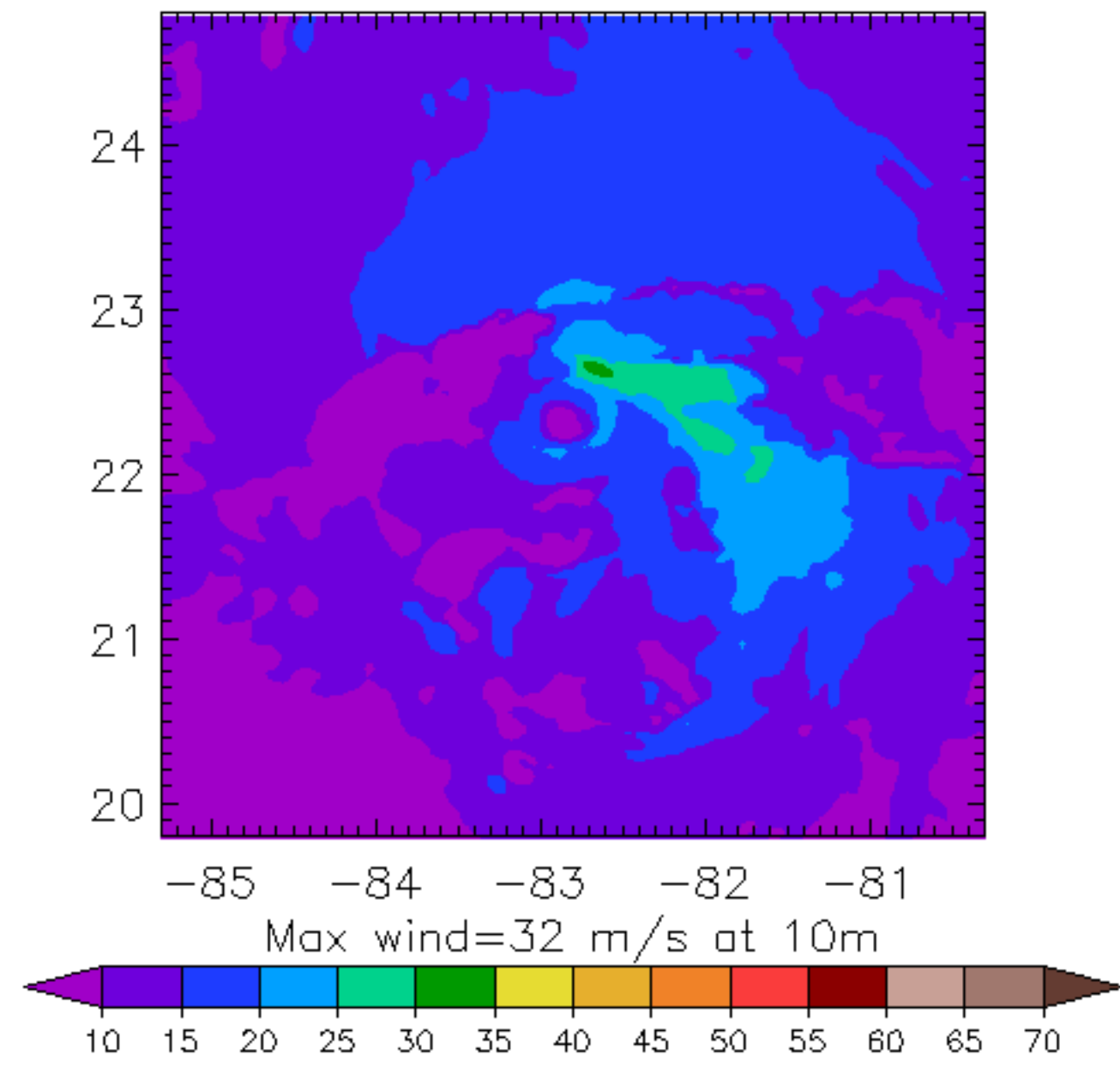
tdr2020082413.nc WIND at 1km



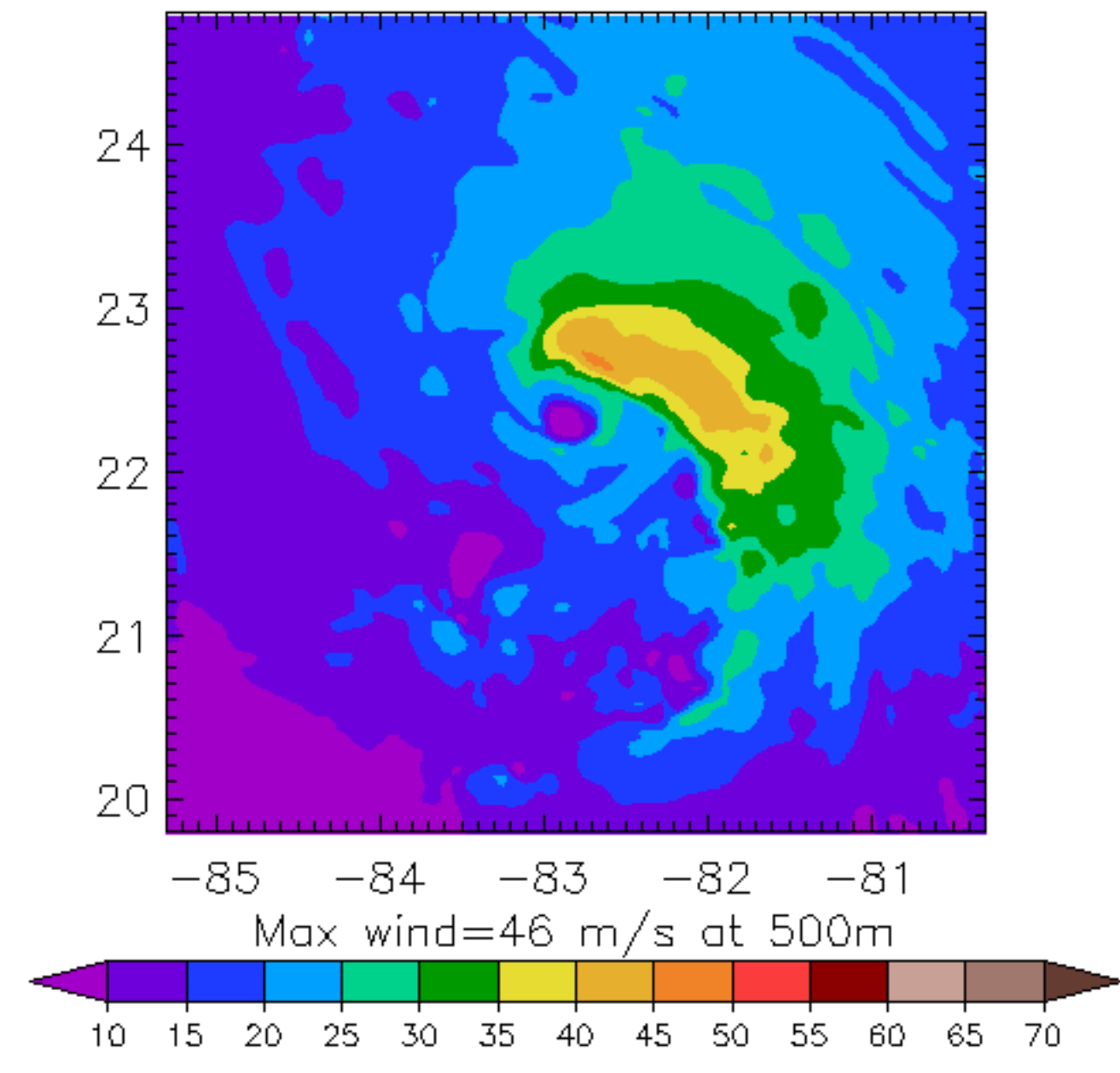
tdr2020082413.nc WIND at 2km



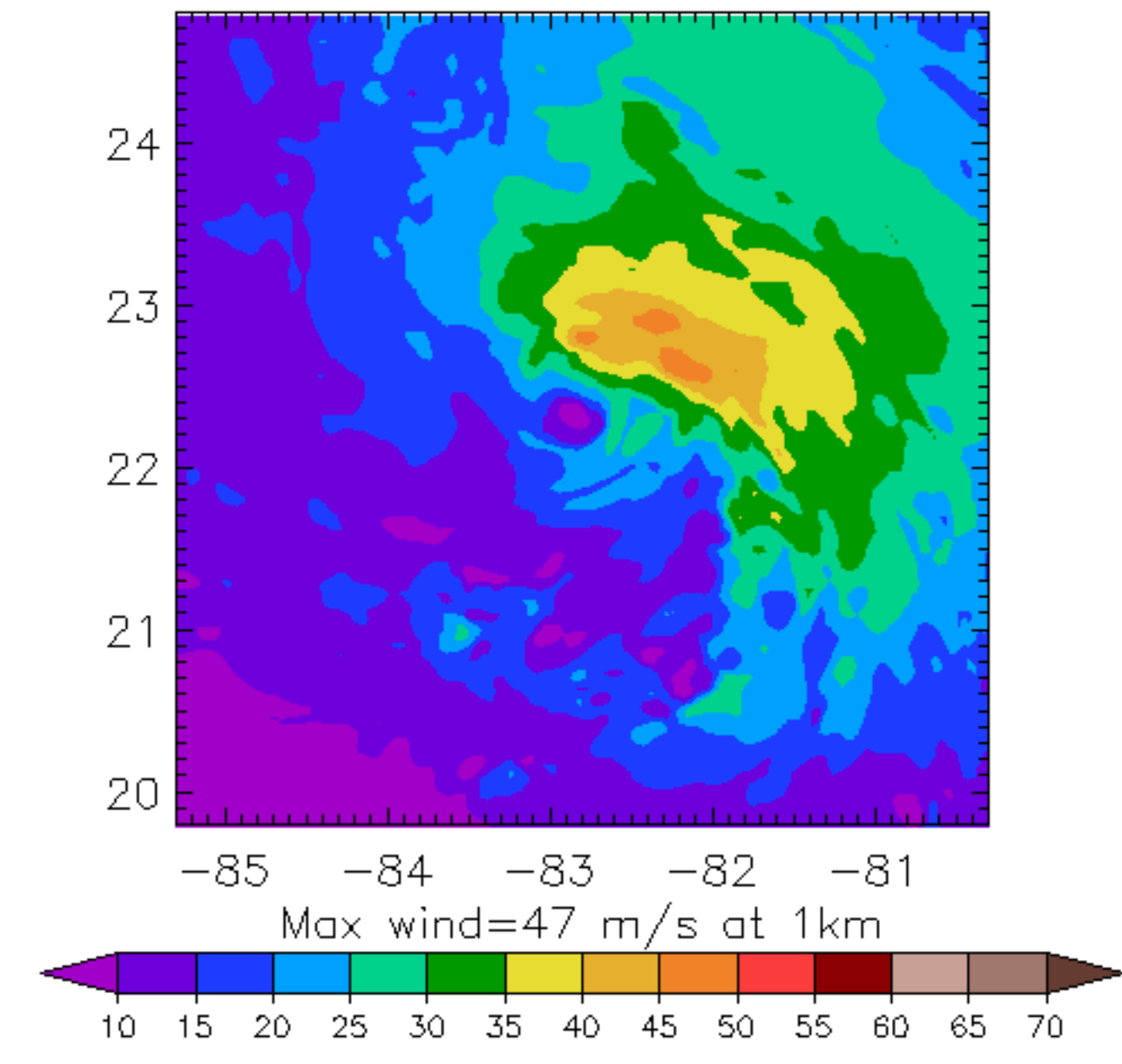
AL13
Init: 2020082412 F012hr at 2020082500



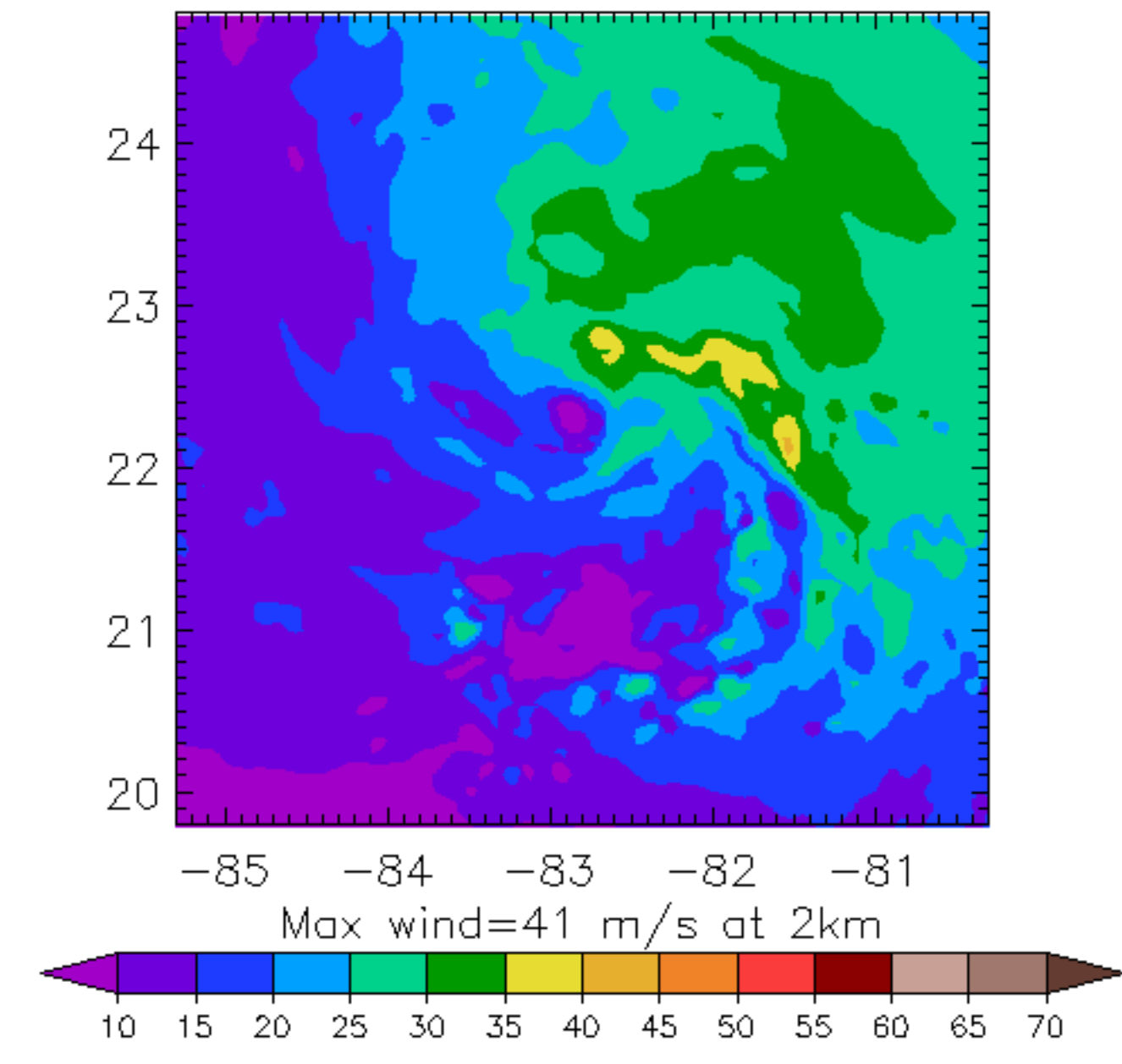
AL13
Init: 2020082412 F012hr at 2020082500



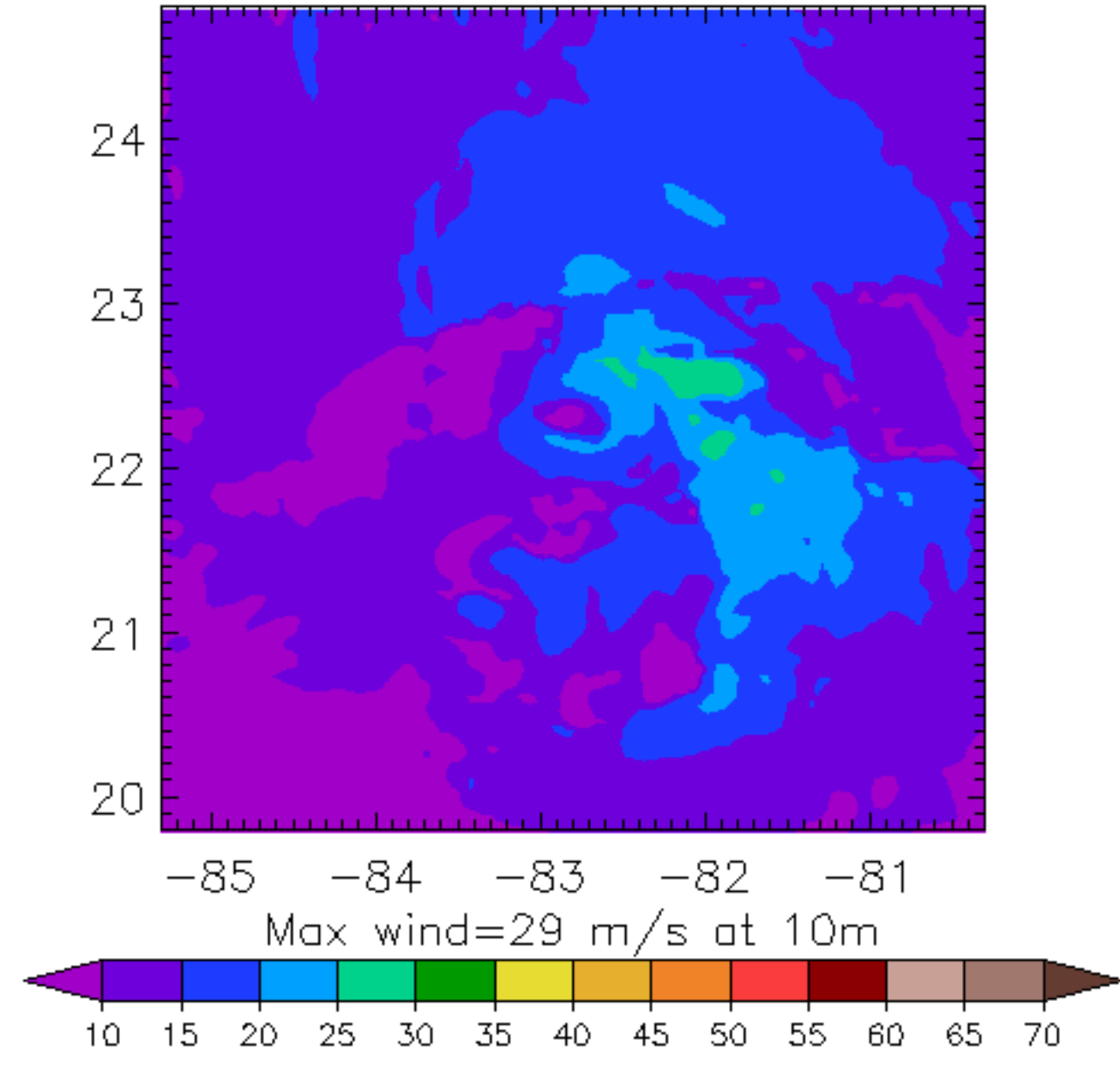
AL13
Init: 2020082412 F012hr at 2020082500



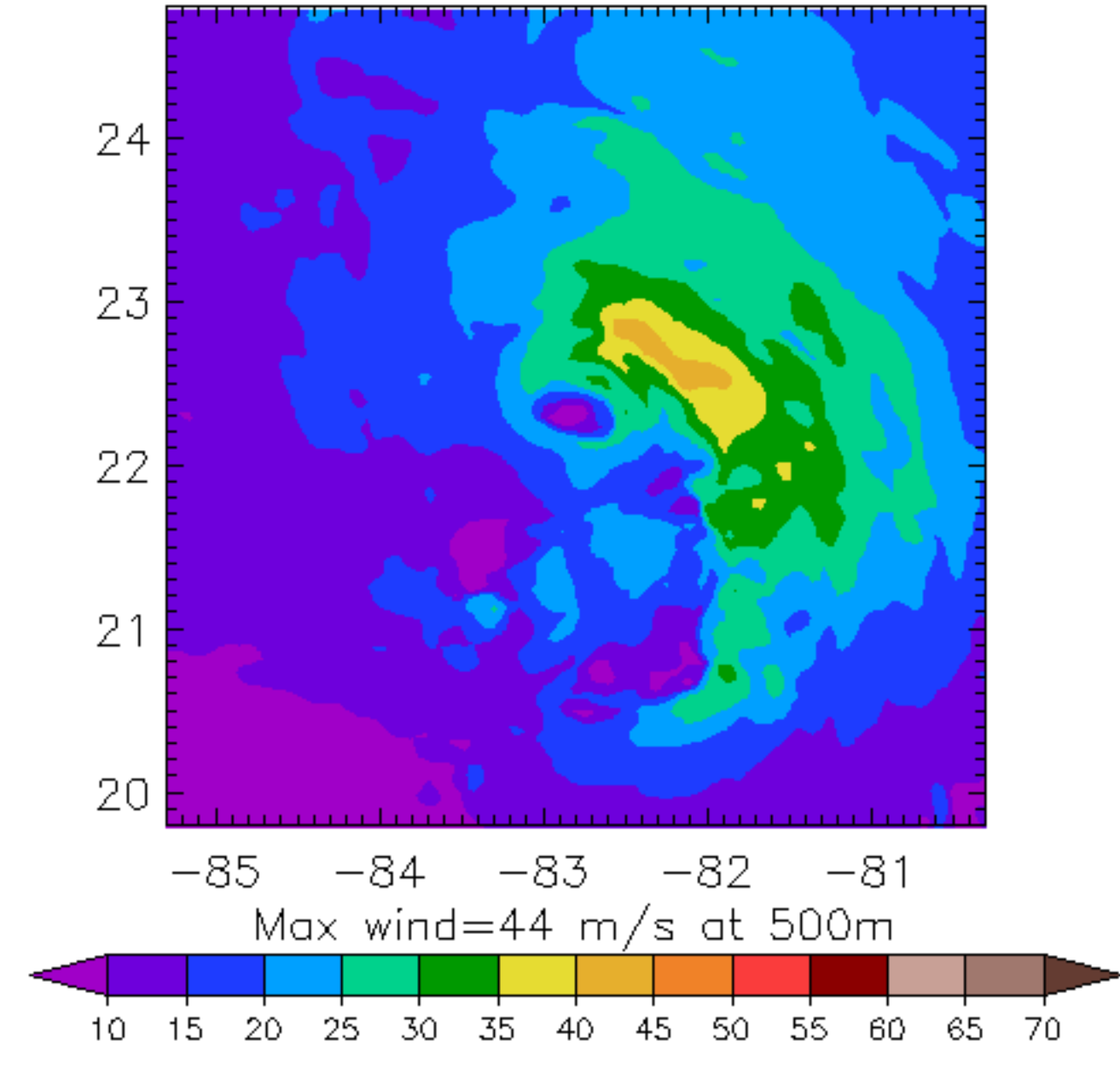
AL13
Init: 2020082412 F012hr at 2020082500



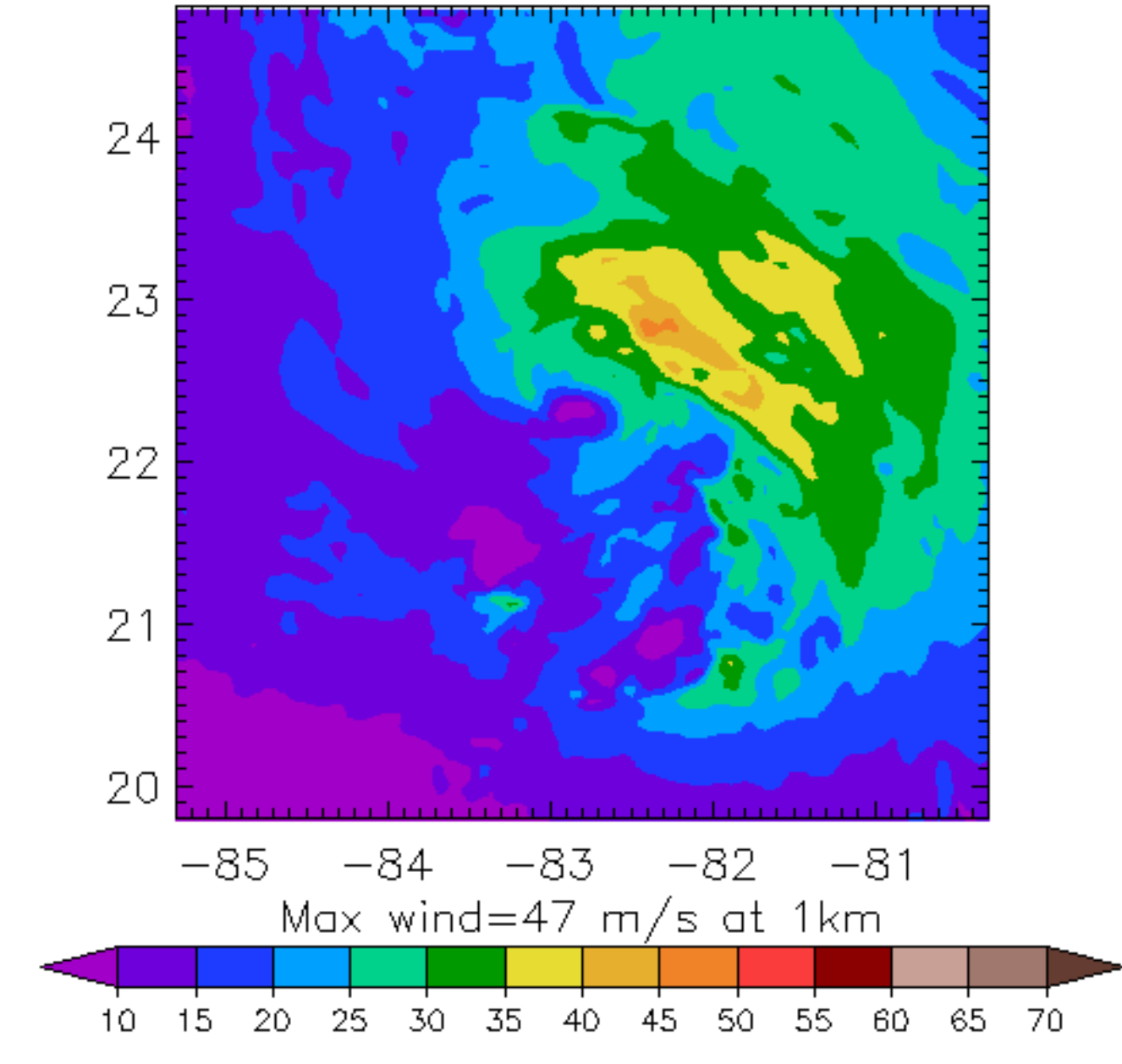
AL13
Init: 2020082412 F012hr at 2020082500



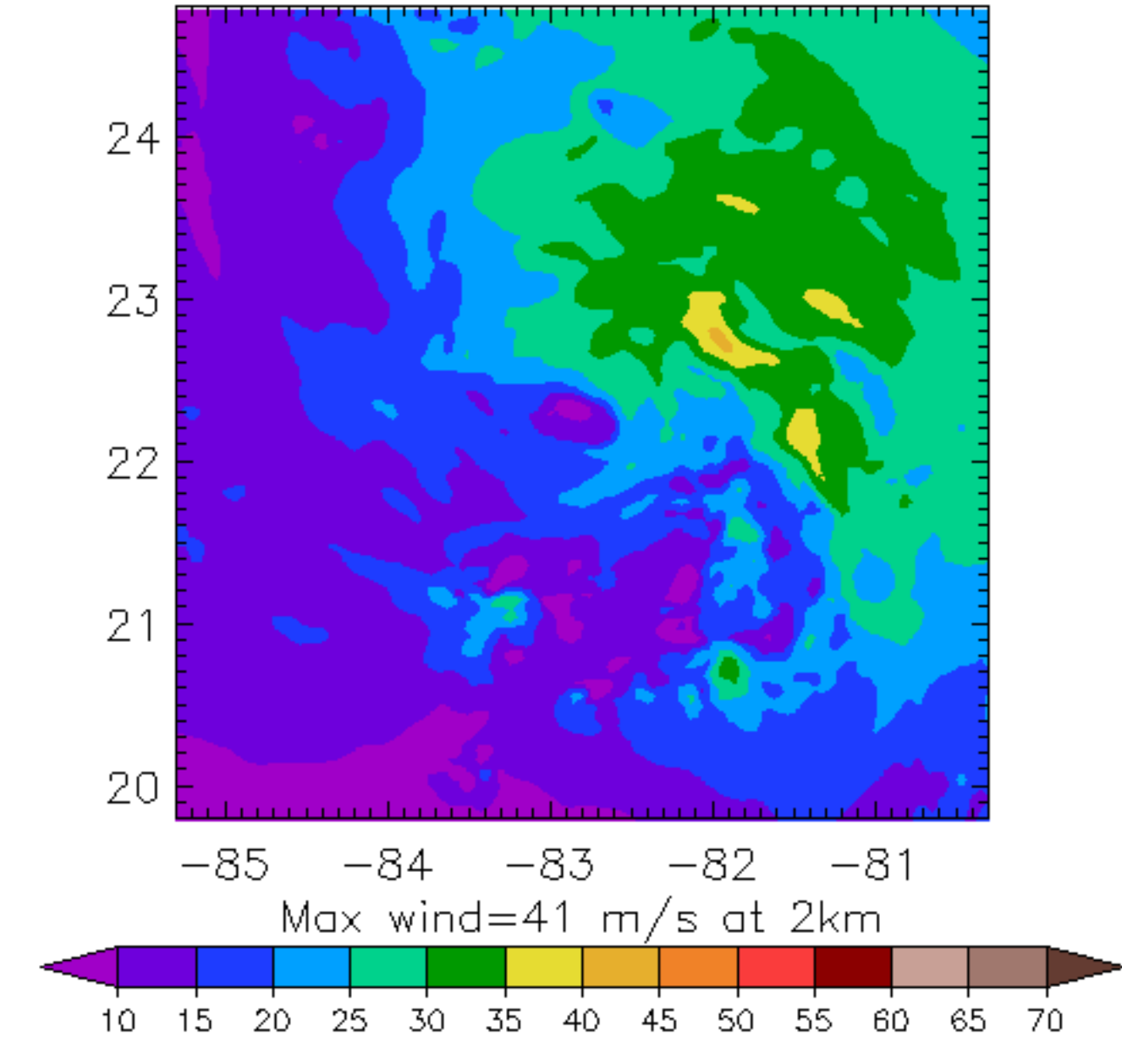
AL13
Init: 2020082412 F012hr at 2020082500



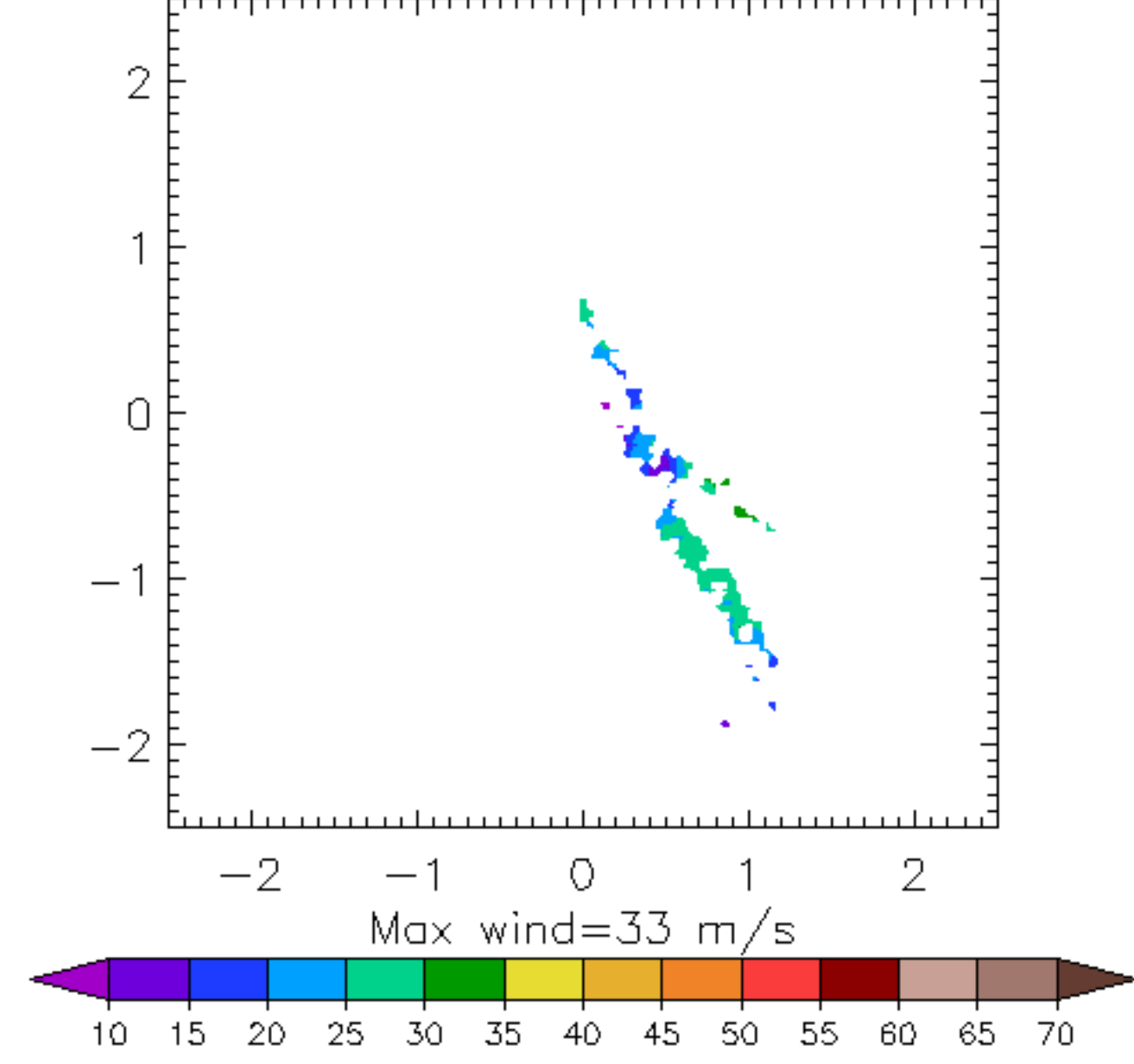
AL13
Init: 2020082412 F012hr at 2020082500



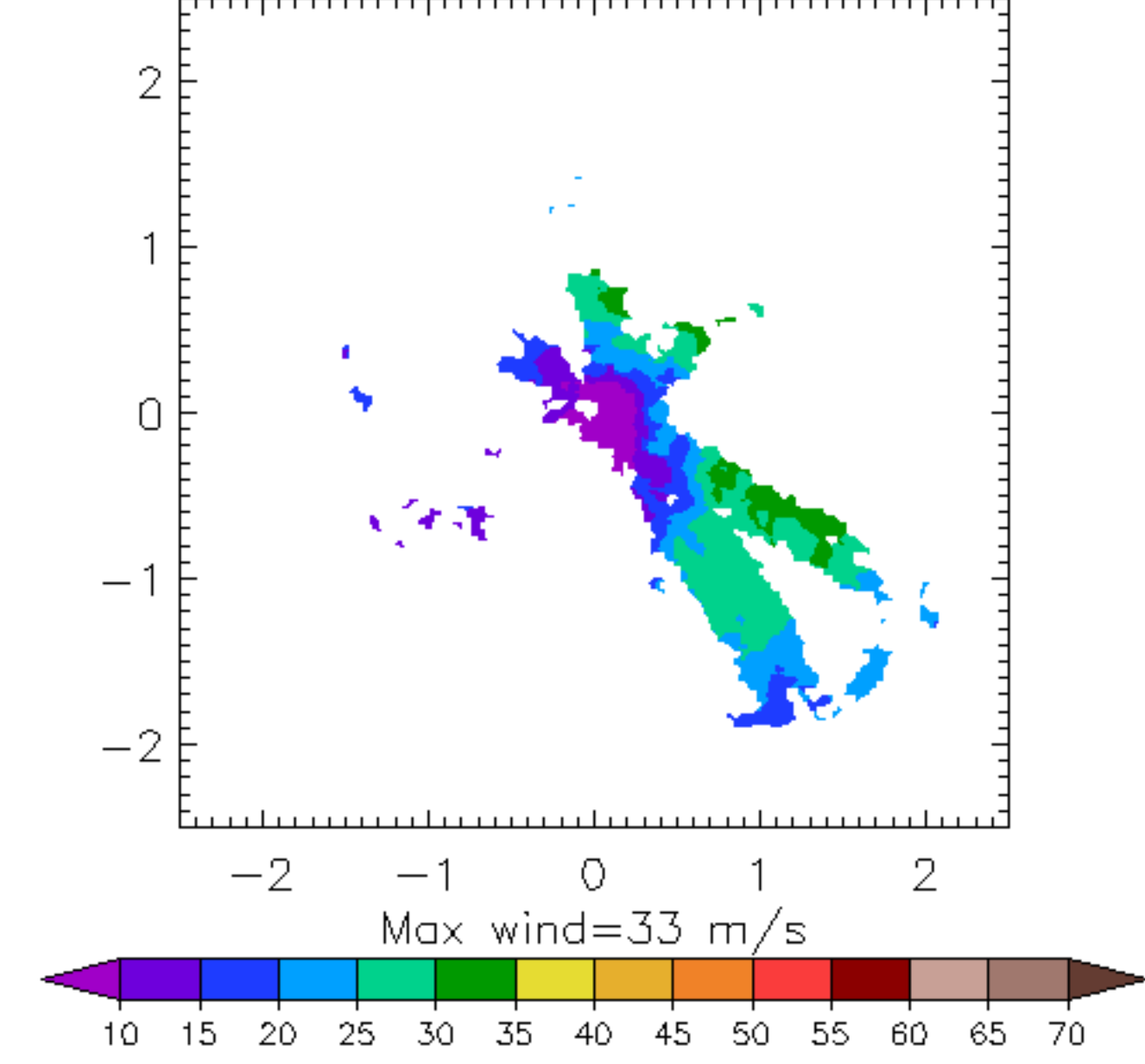
AL13
Init: 2020082412 F012hr at 2020082500



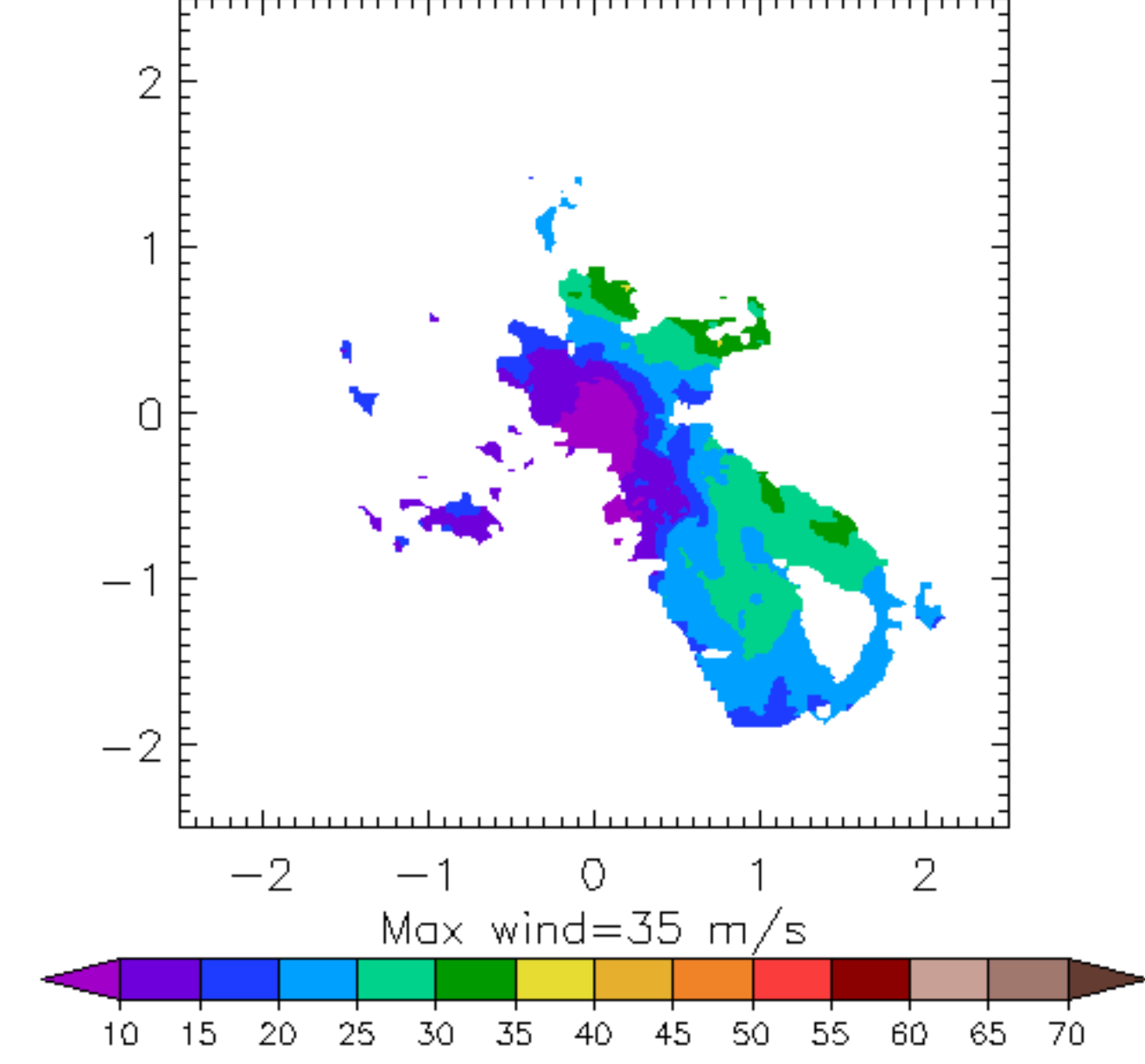
tdr2020082501.nc WIND at 500m



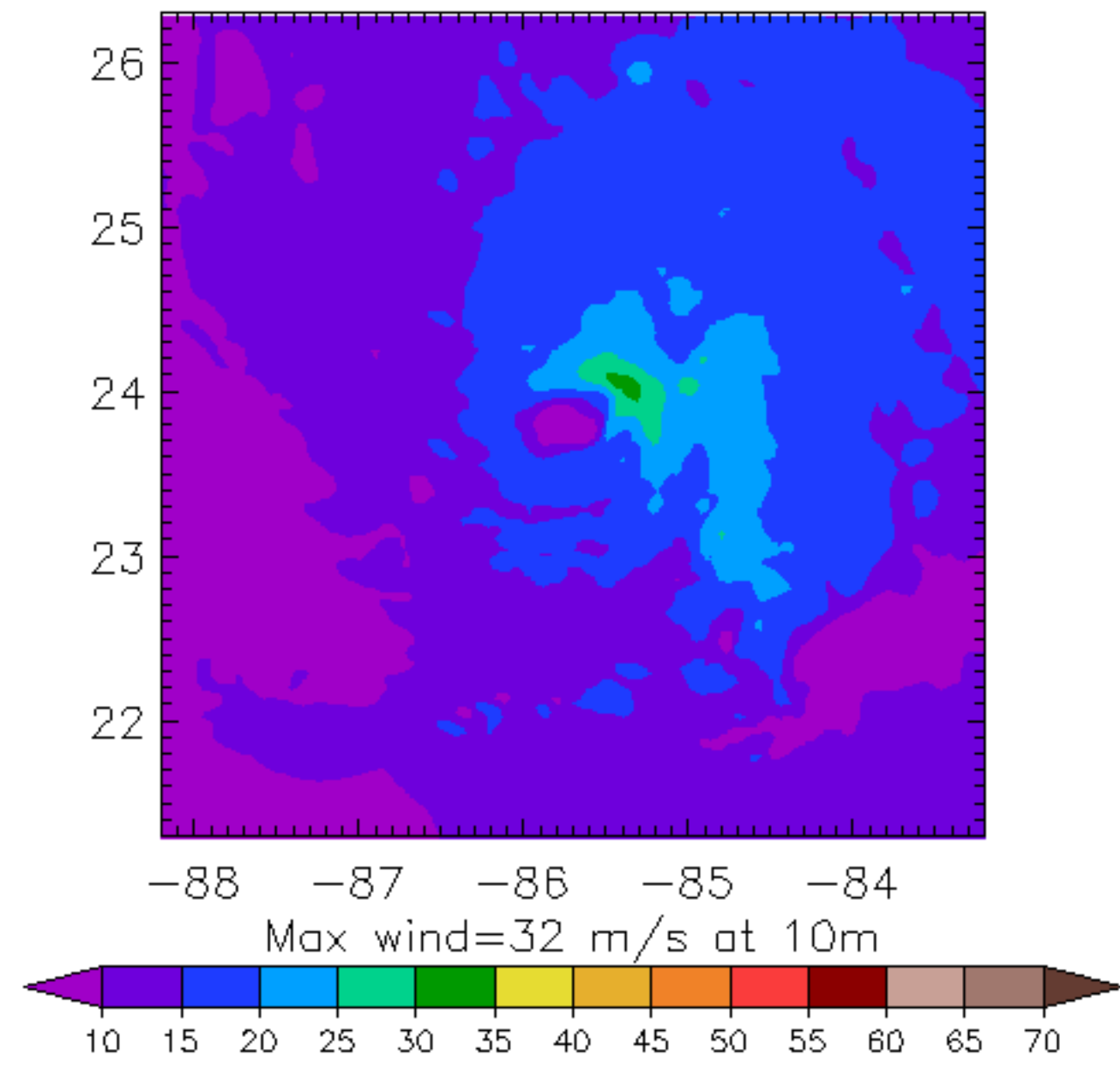
tdr2020082501.nc WIND at 1km



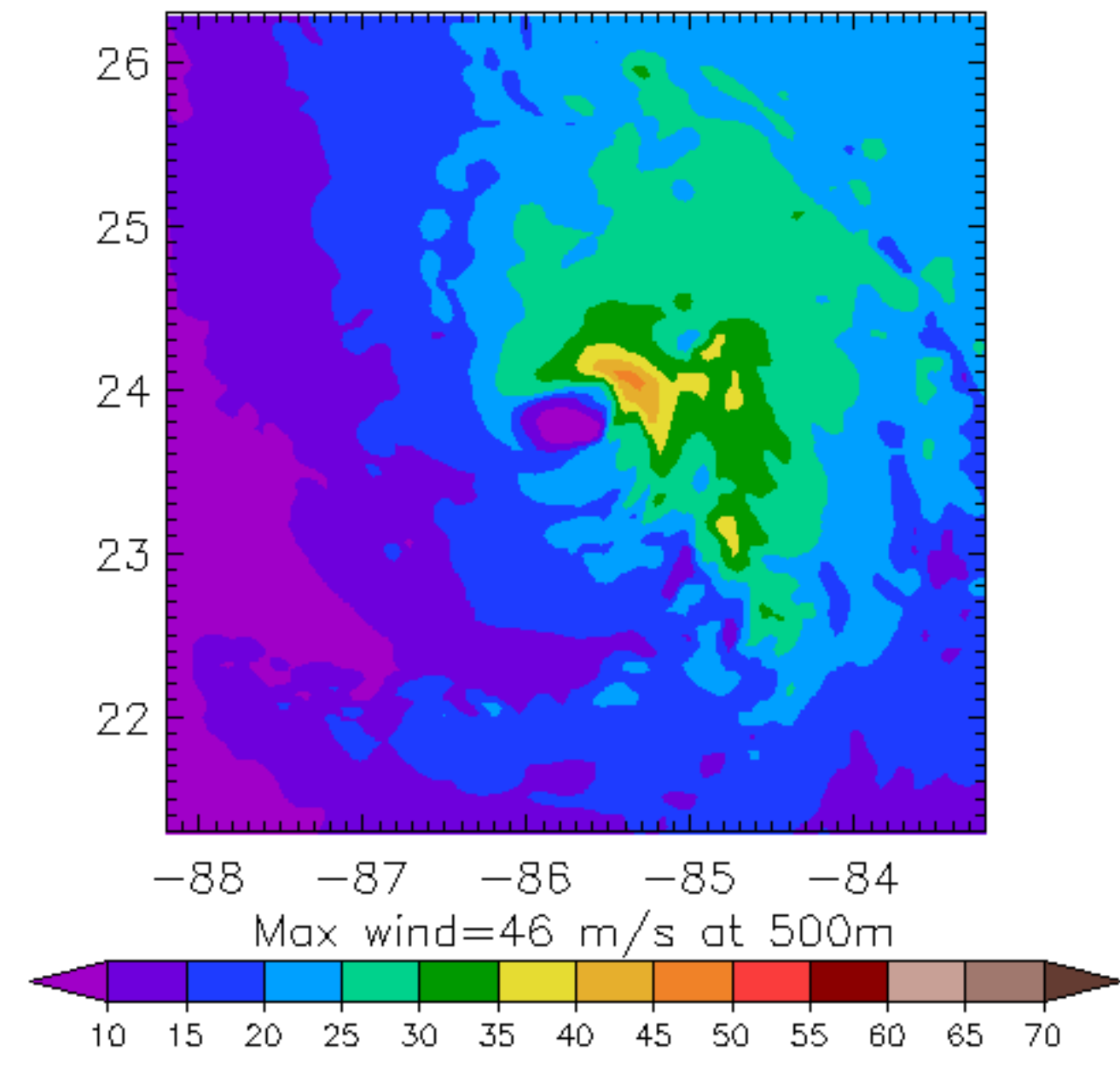
tdr2020082501.nc WIND at 2km



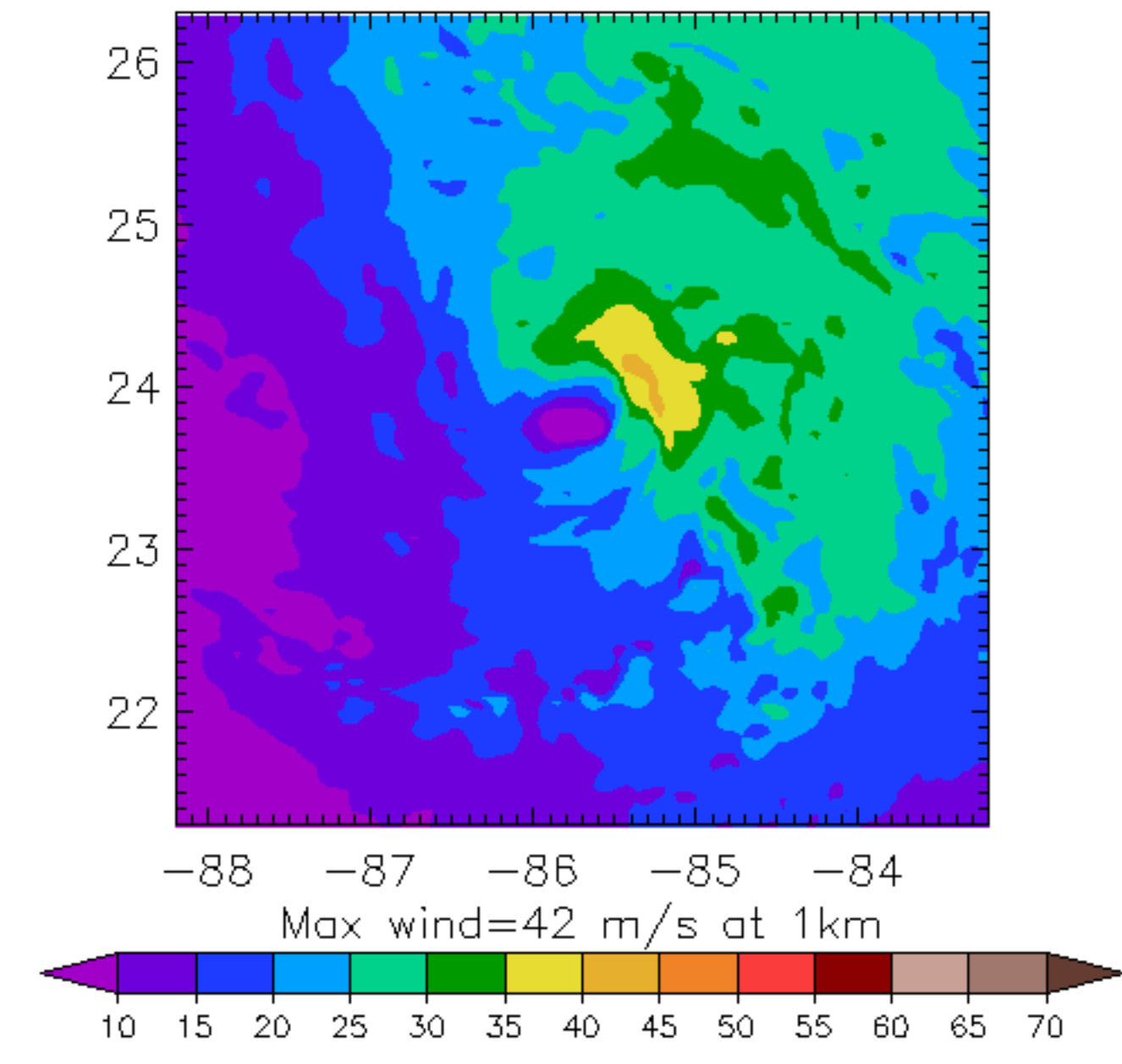
AL13
Init: 2020082412 F024hr at 2020082512



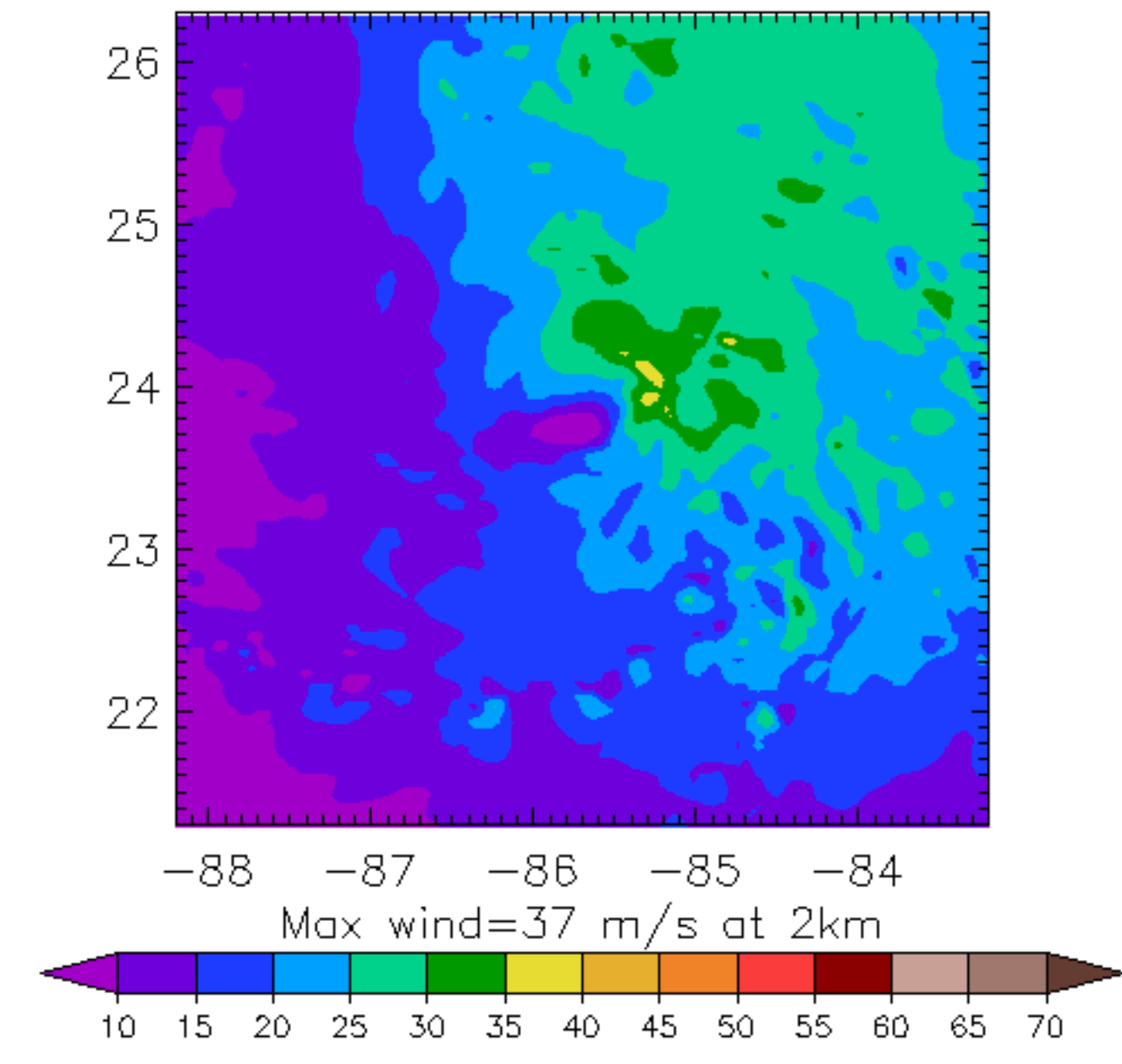
AL13
Init: 2020082412 F024hr at 2020082512



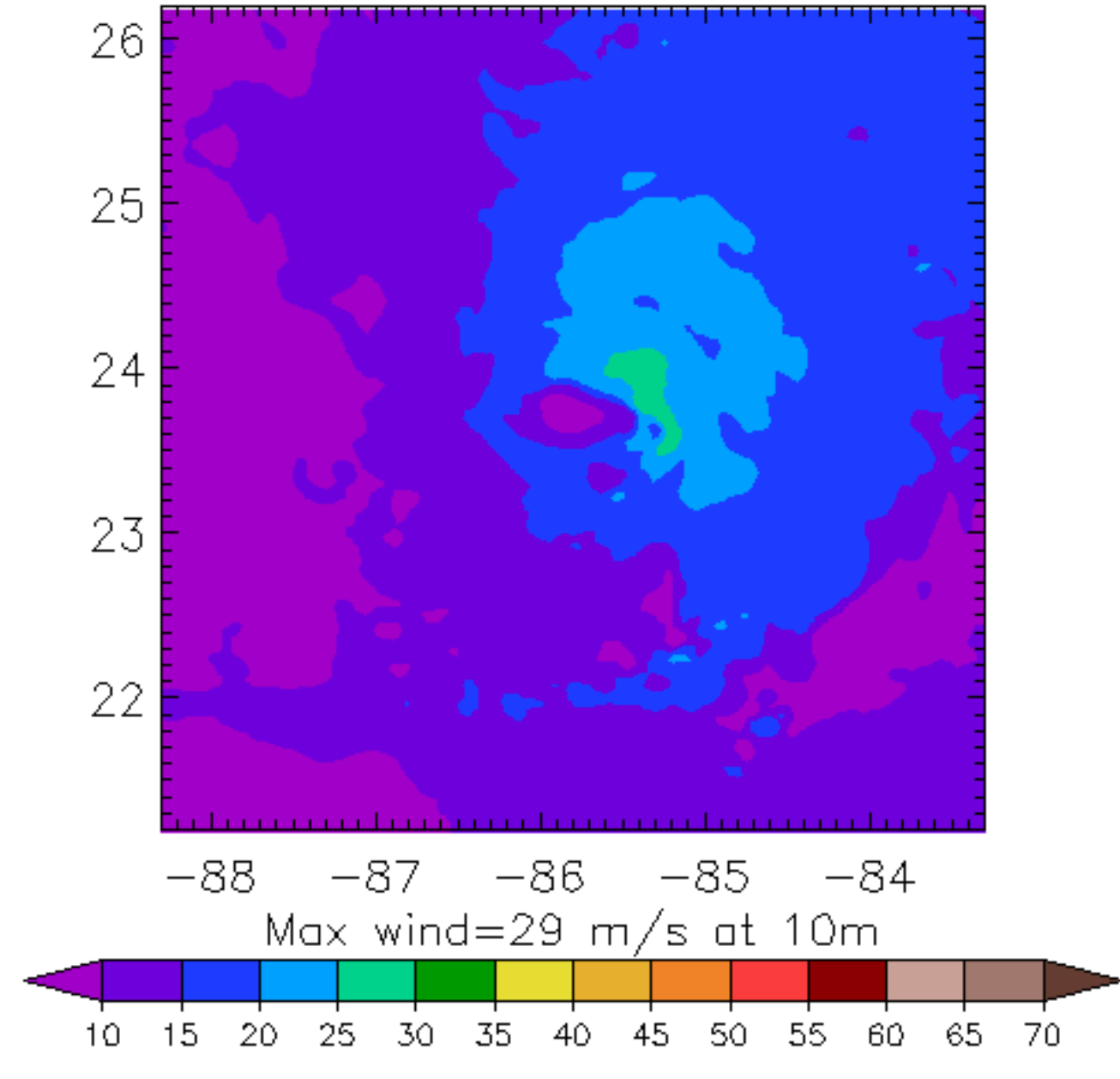
AL13
Init: 2020082412 F024hr at 2020082512



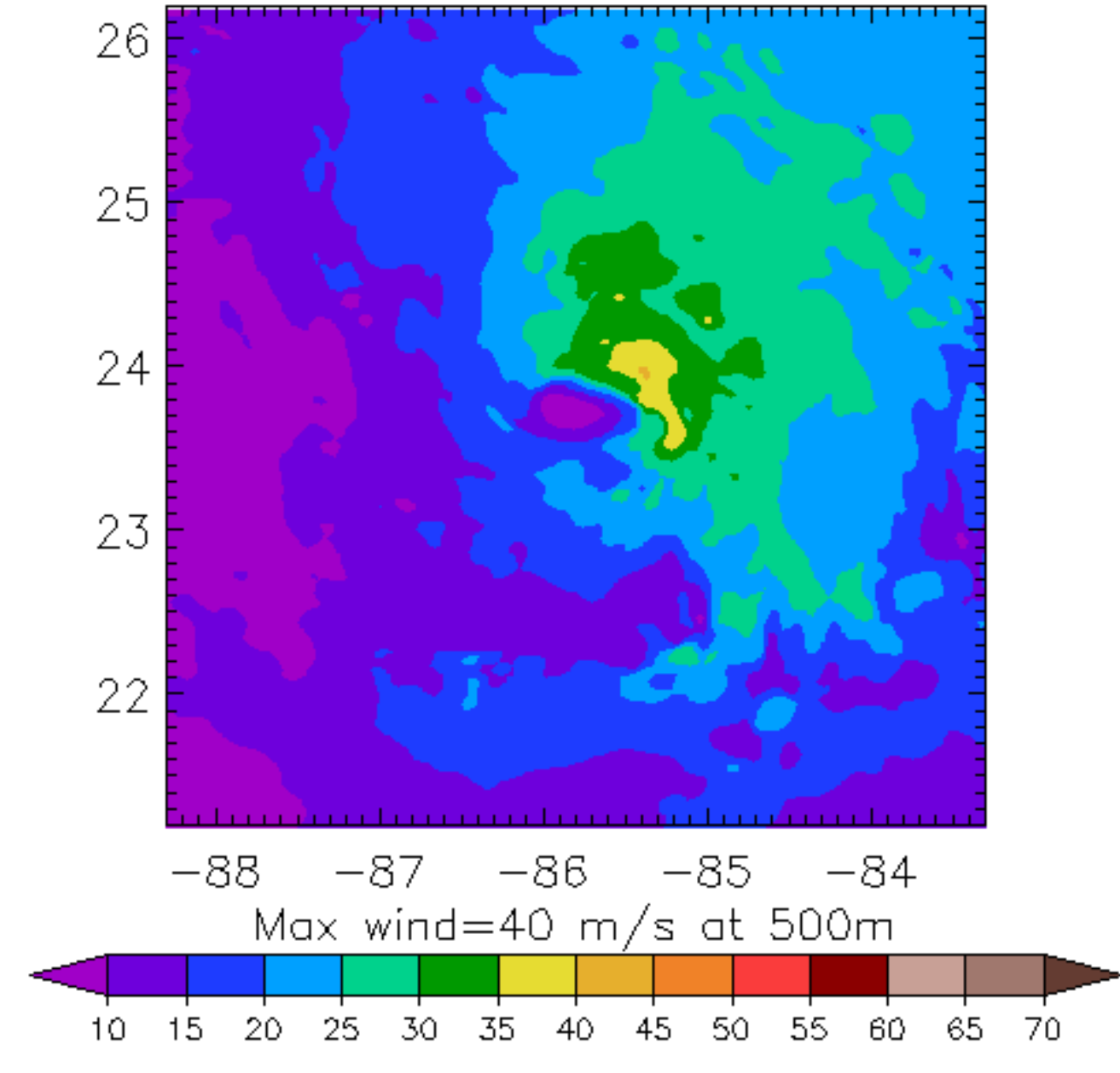
AL13
Init: 2020082412 F024hr at 2020082512



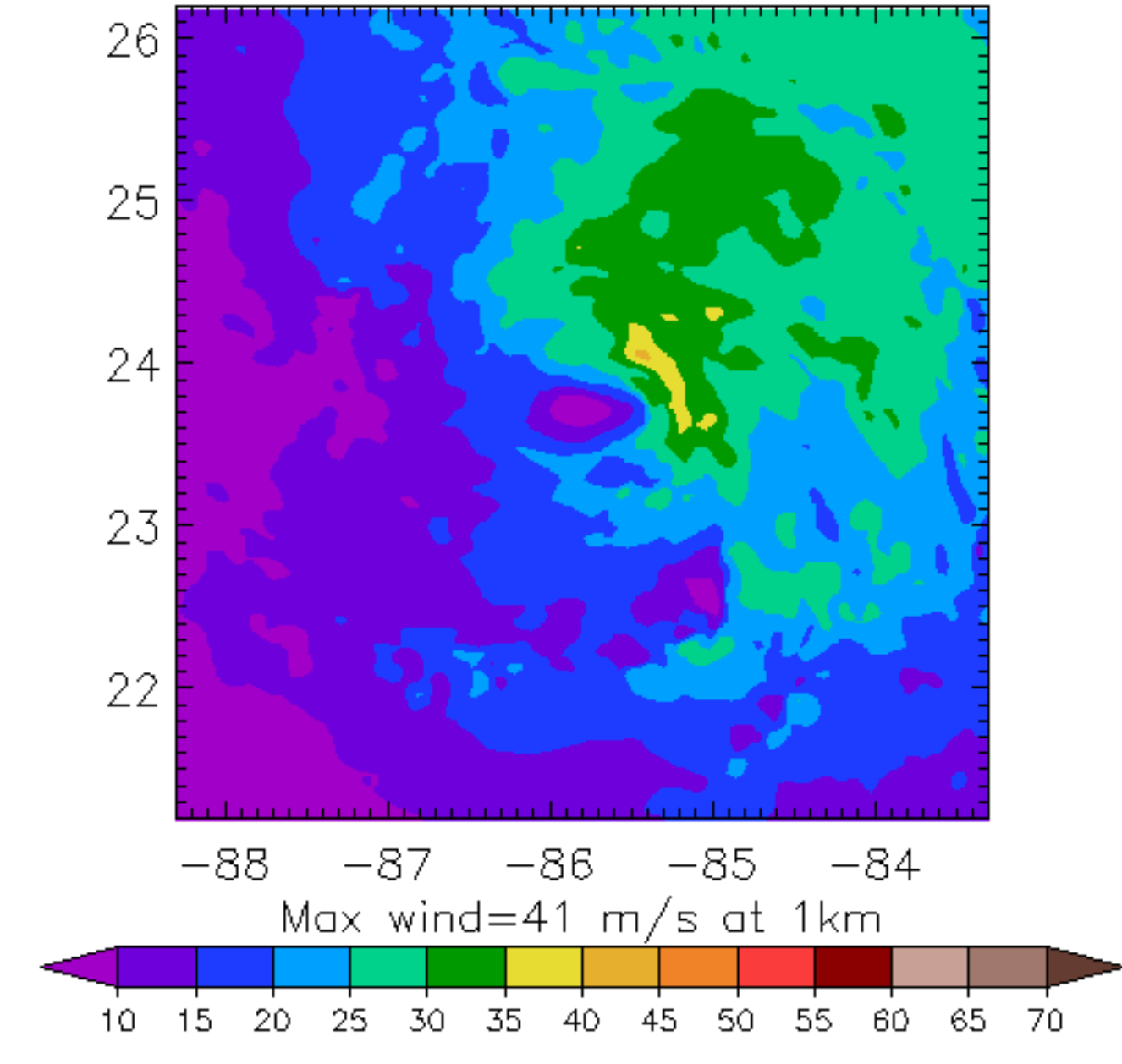
AL13
Init: 2020082412 F024hr at 2020082512



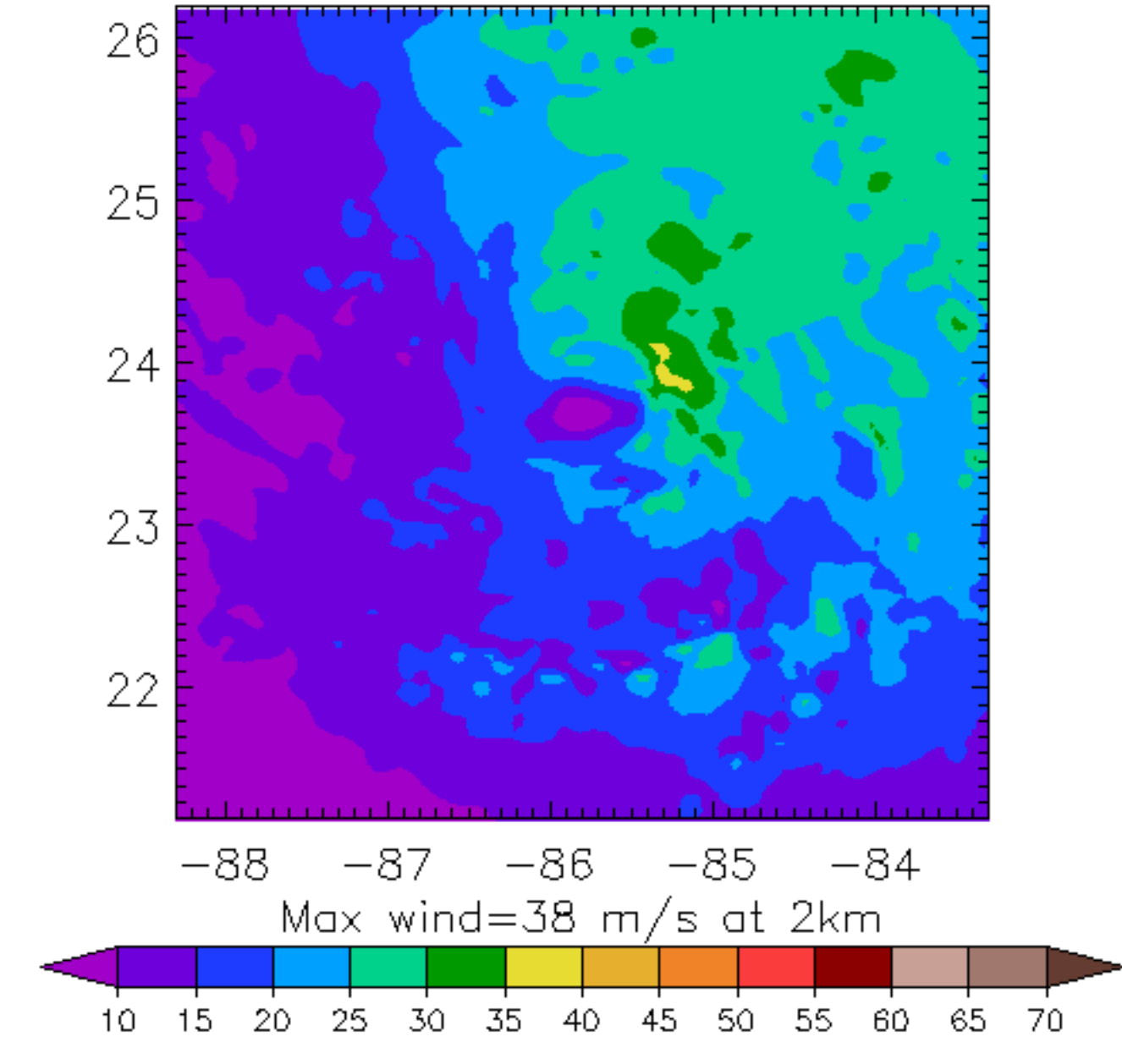
AL13
Init: 2020082412 F024hr at 2020082512



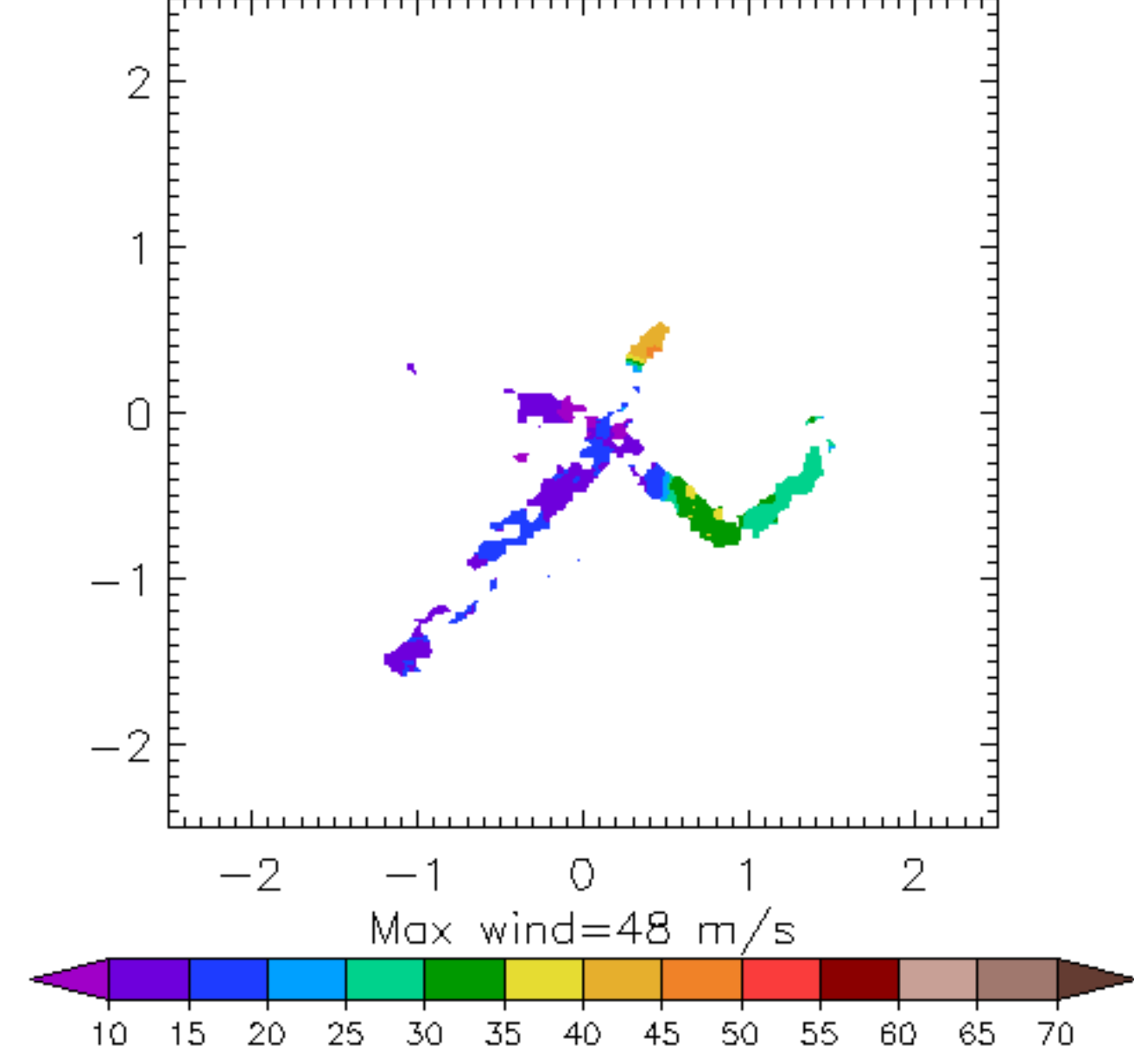
AL13
Init: 2020082412 F024hr at 2020082512



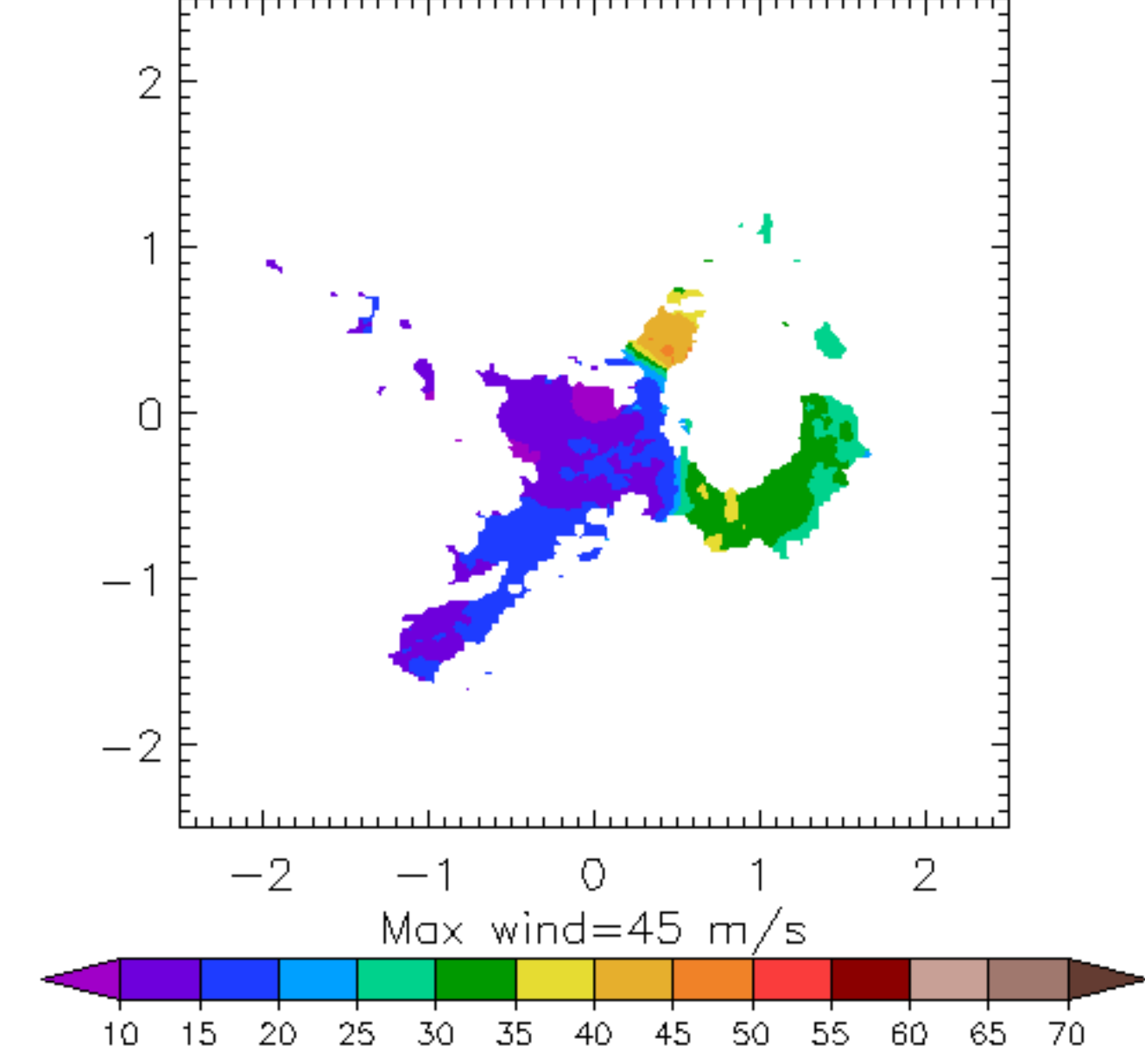
AL13
Init: 2020082412 F024hr at 2020082512



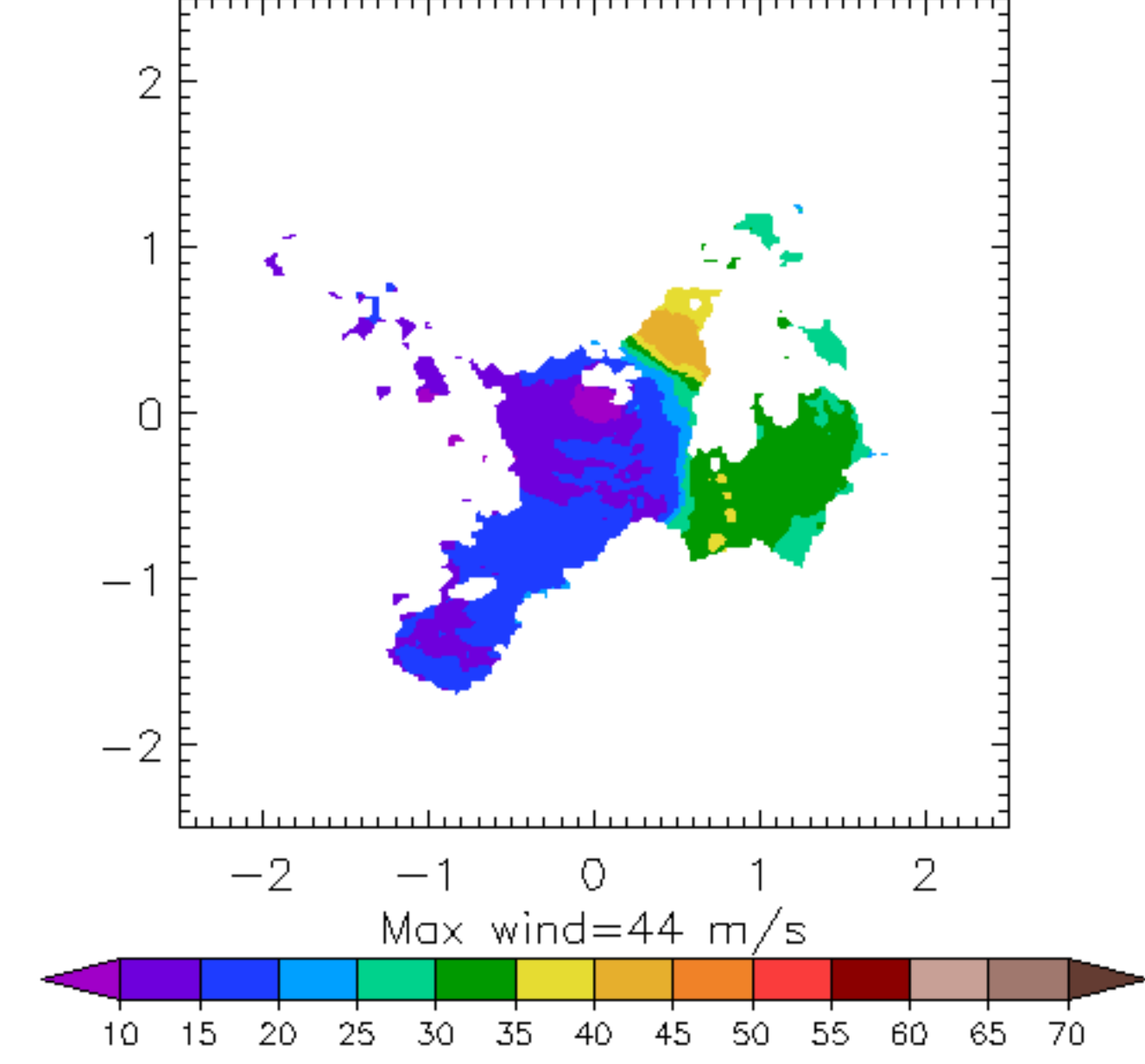
tdr2020082511.nc WIND at 500m



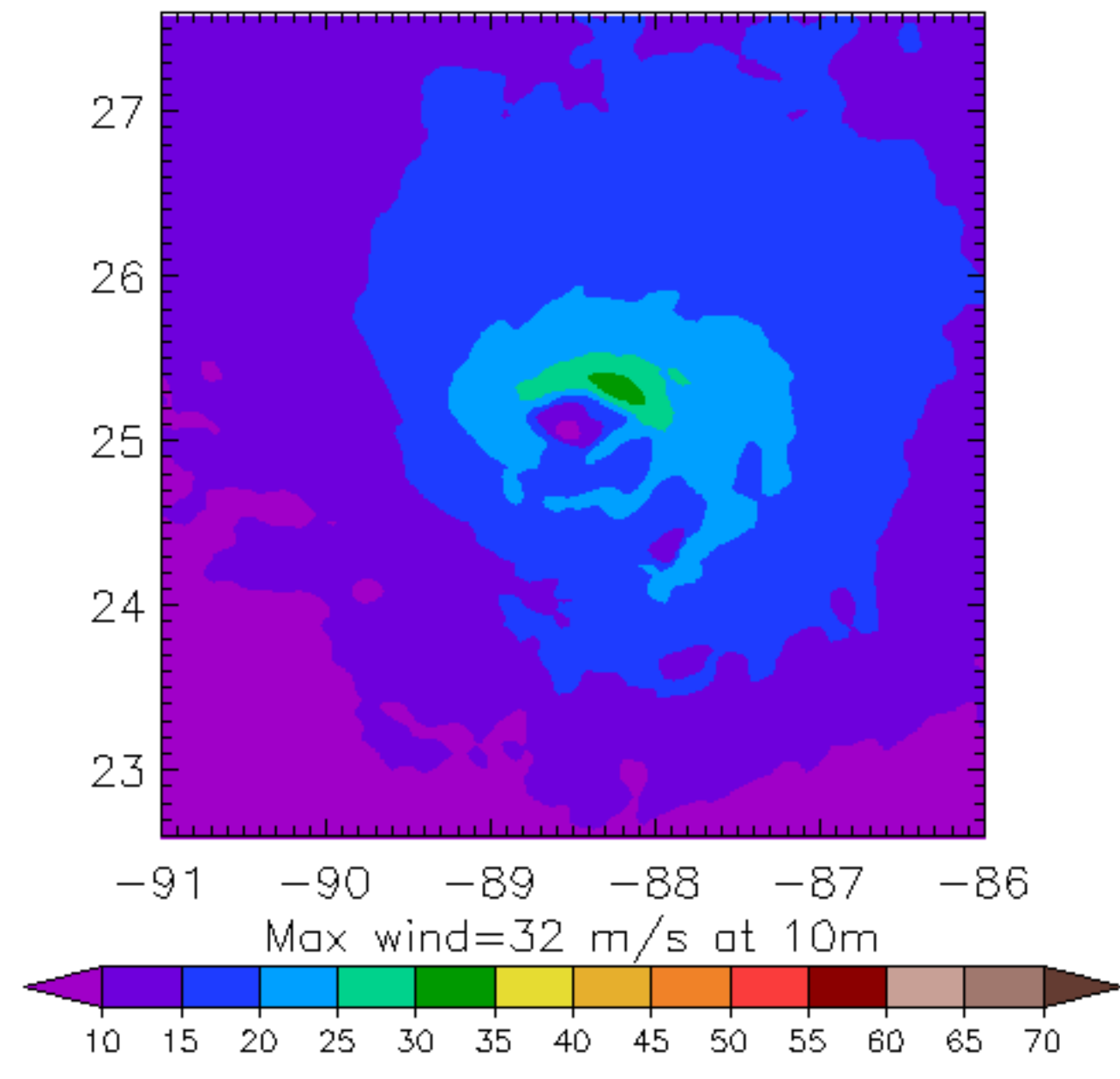
tdr2020082511.nc WIND at 1km



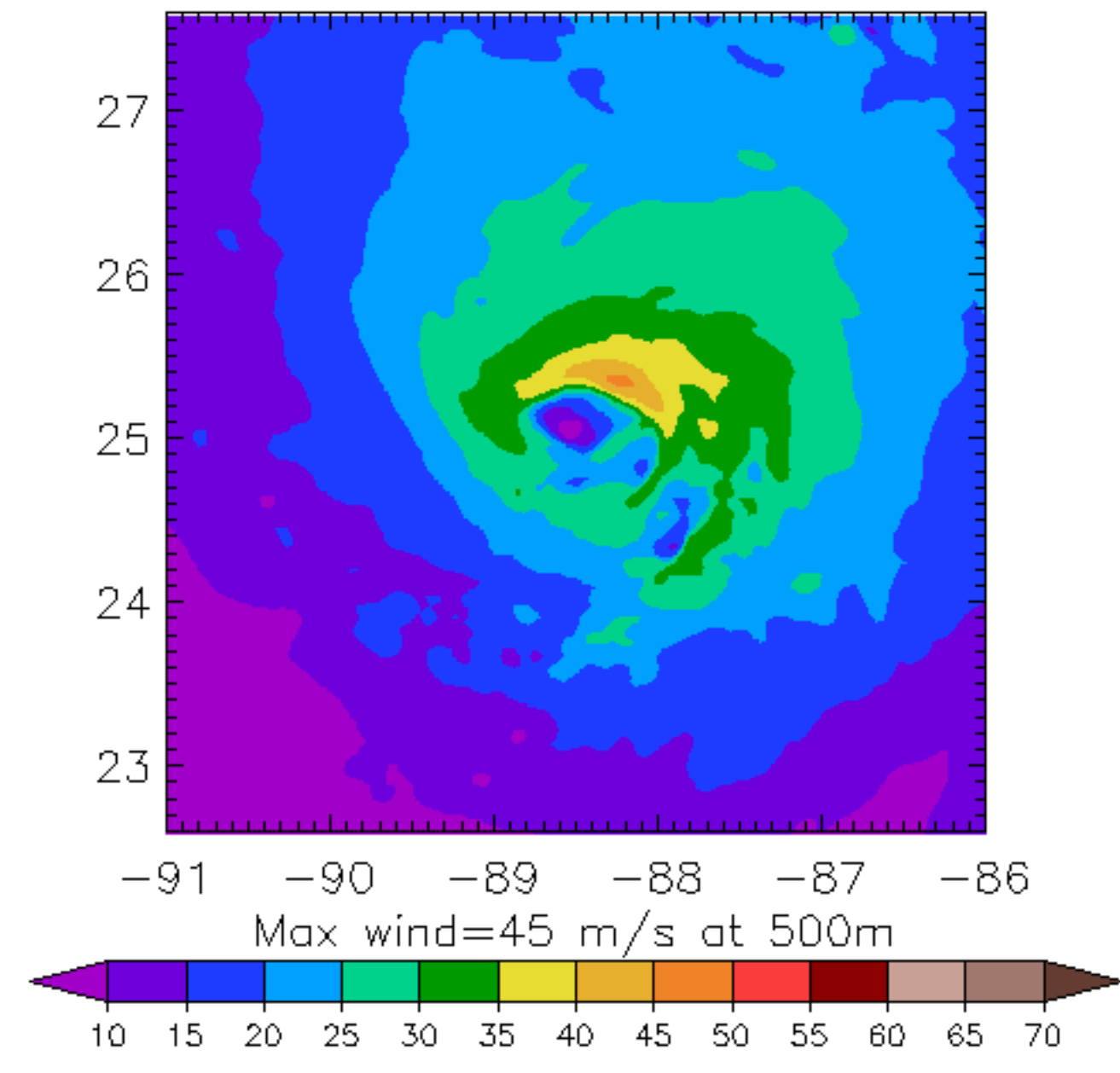
tdr2020082511.nc WIND at 2km



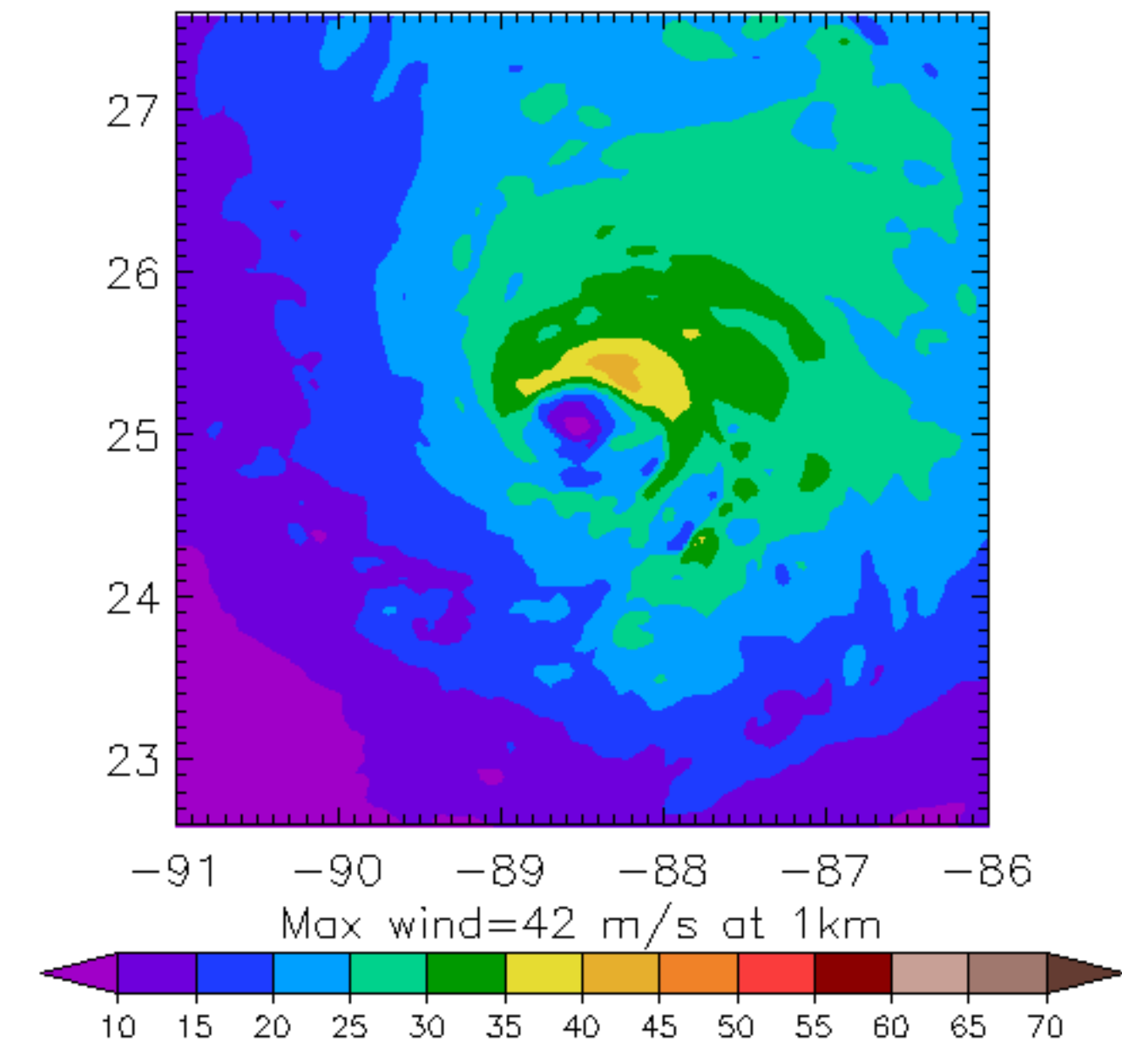
AL13
Init: 2020082412 F036hr at 2020082600



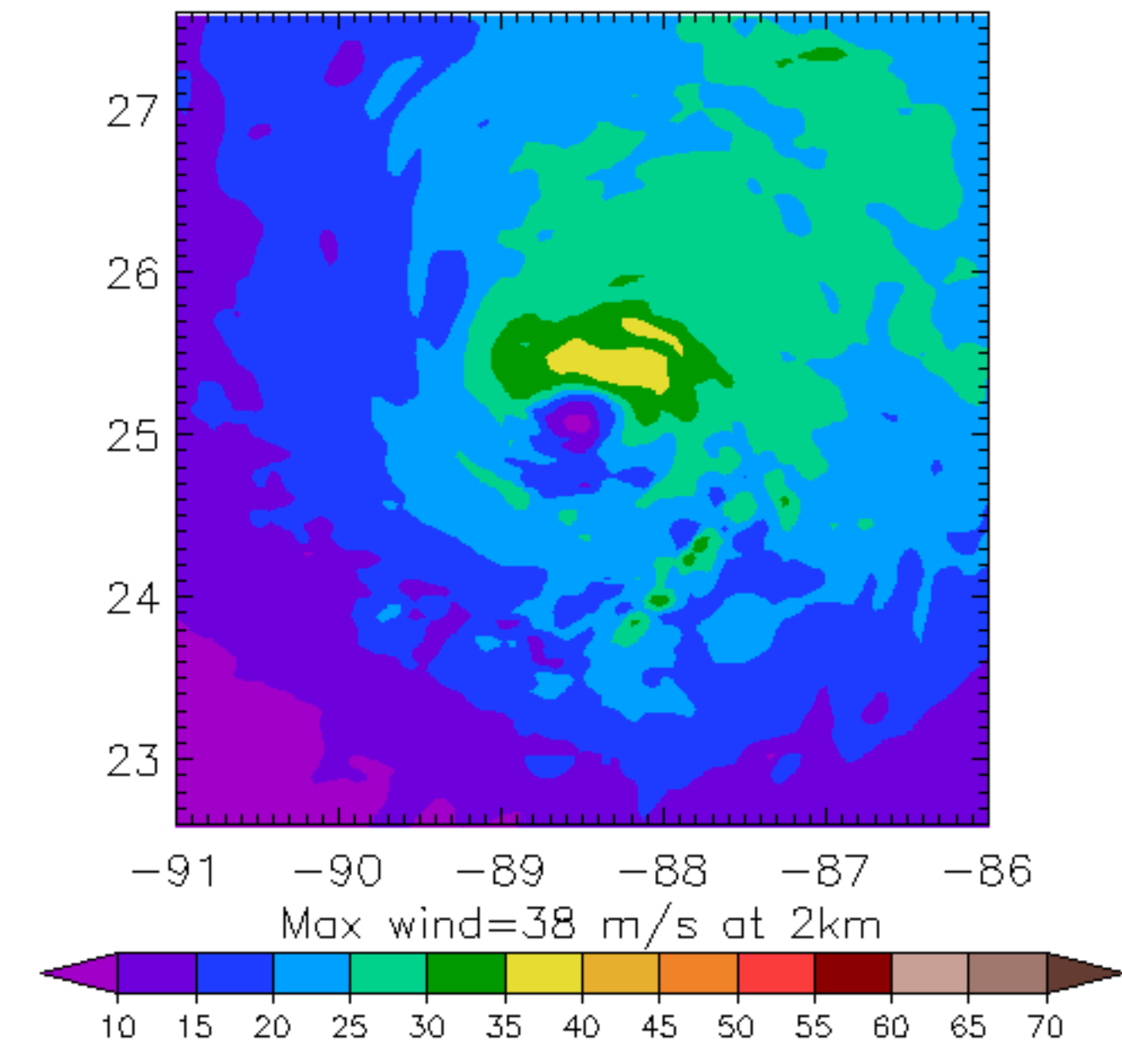
AL13
Init: 2020082412 F036hr at 2020082600



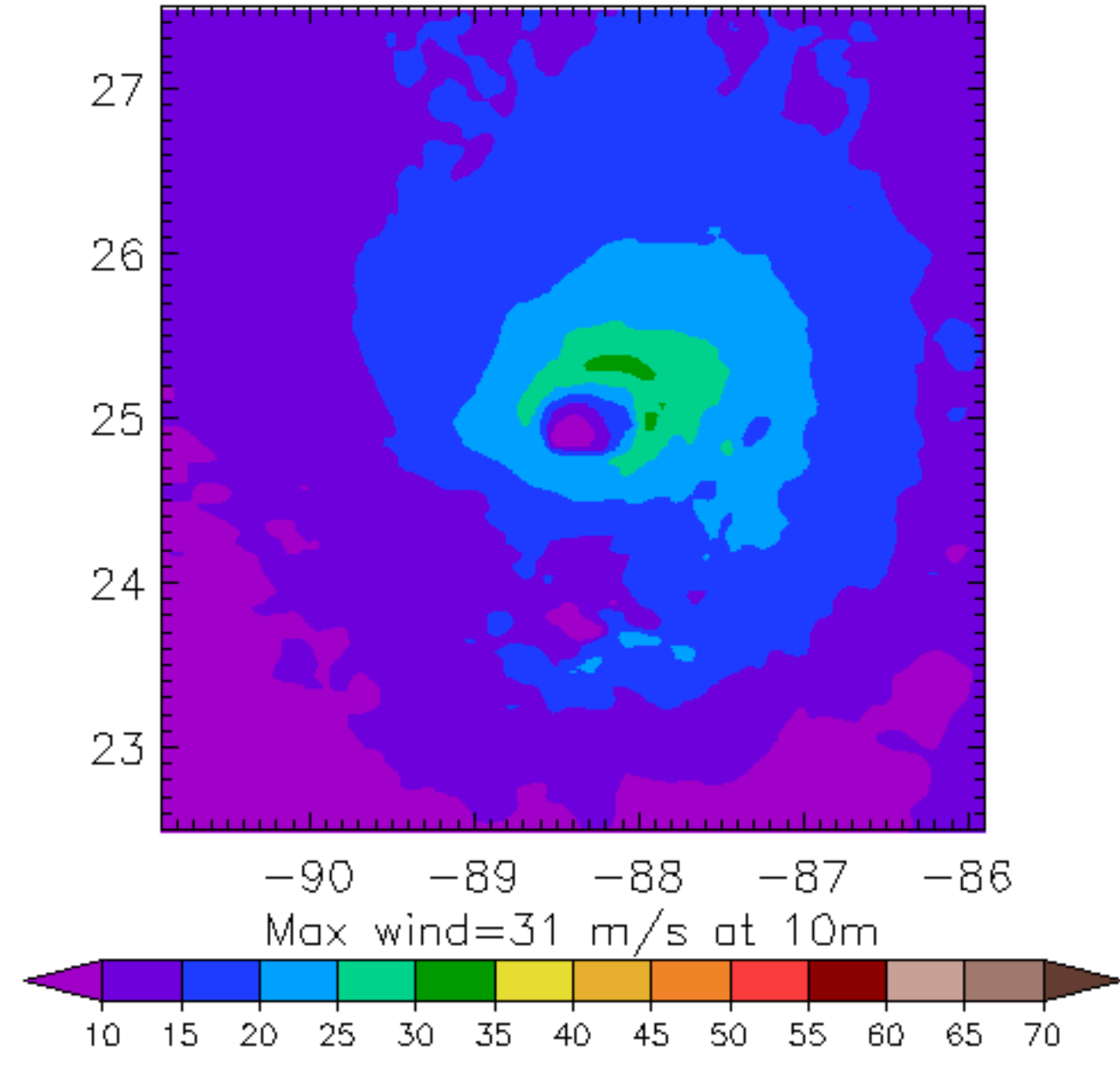
AL13
Init: 2020082412 F036hr at 2020082600



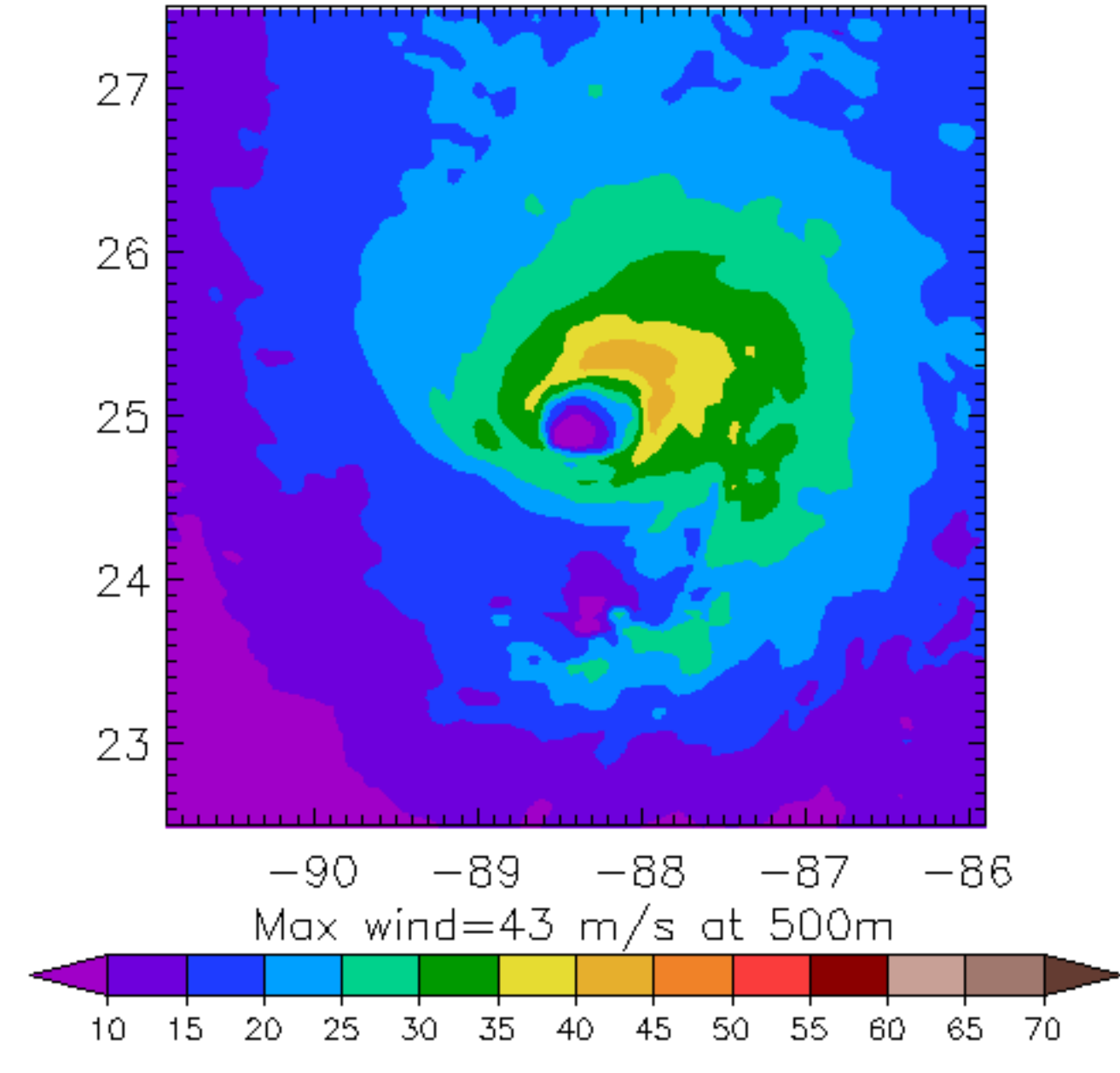
AL13
Init: 2020082412 F036hr at 2020082600



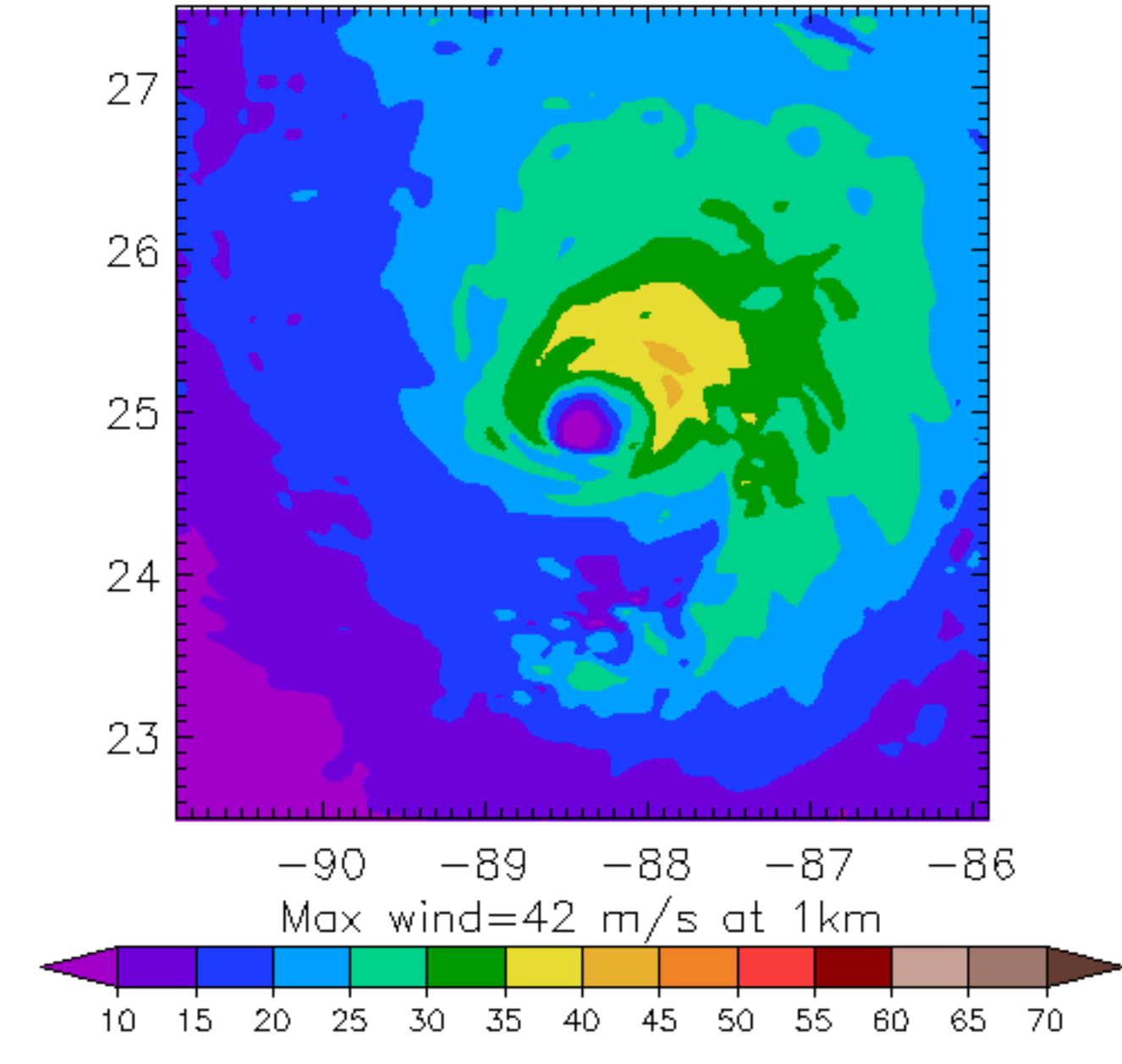
AL13
Init: 2020082412 F036hr at 2020082600



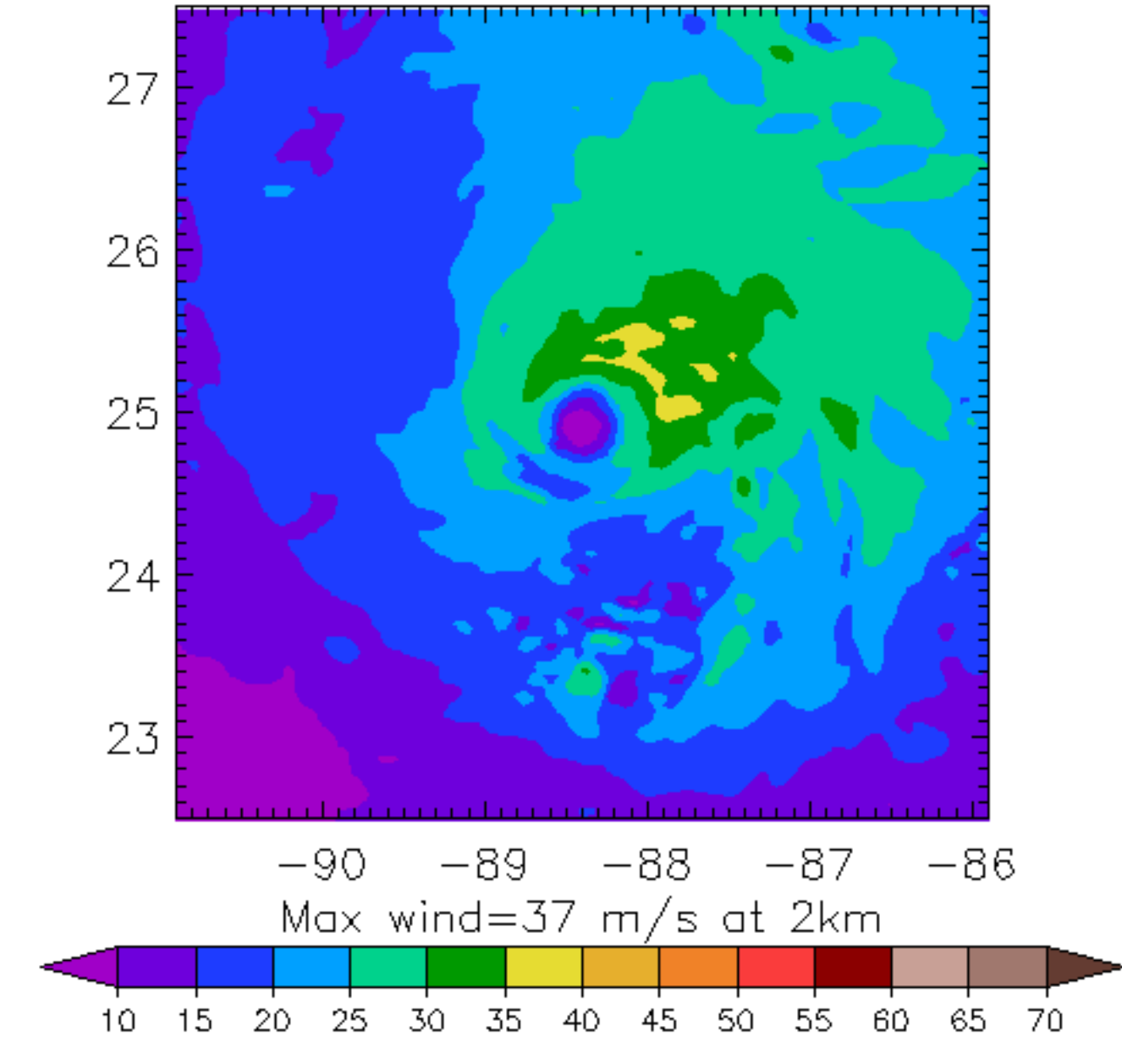
AL13
Init: 2020082412 F036hr at 2020082600



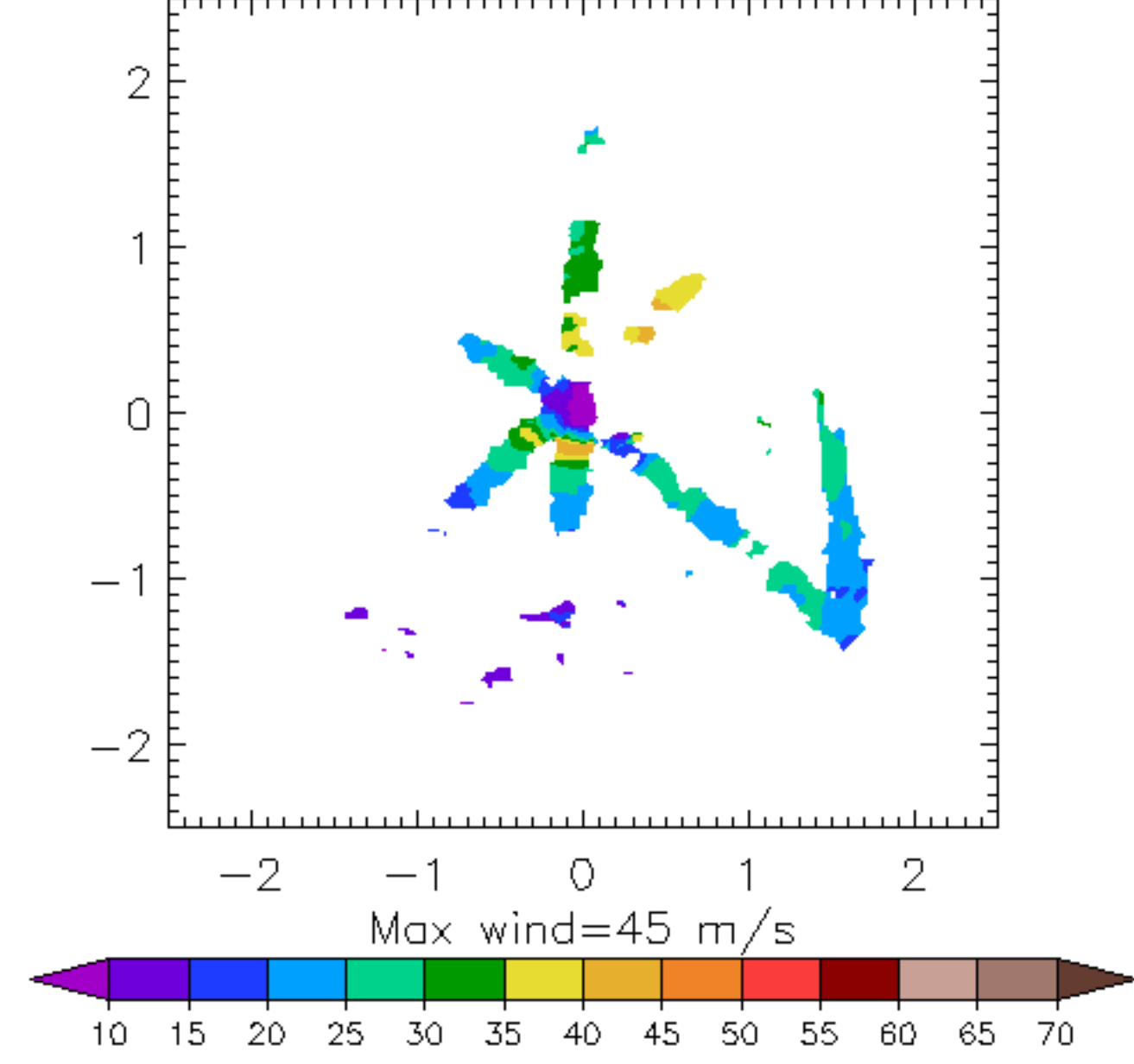
AL13
Init: 2020082412 F036hr at 2020082600



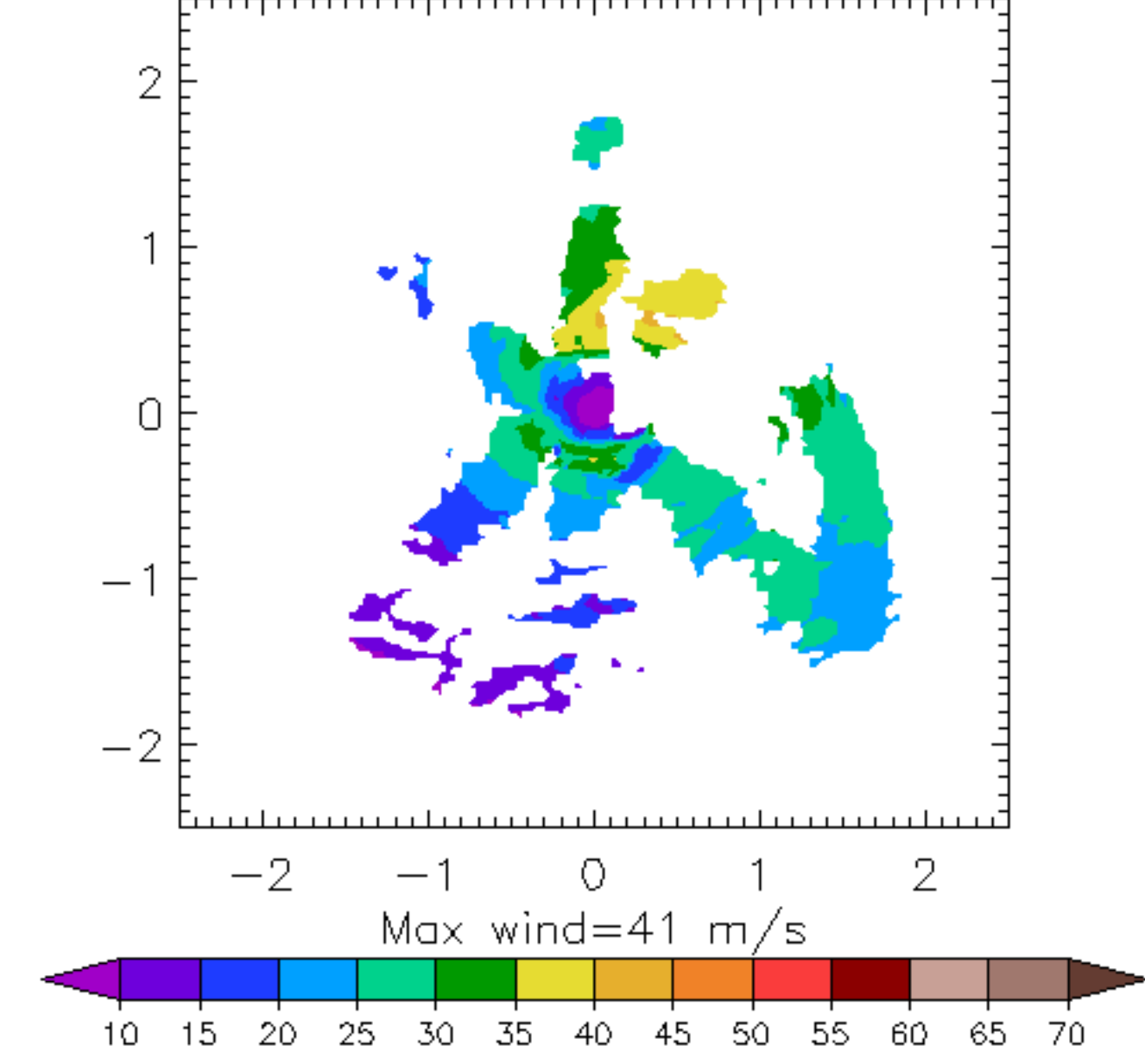
AL13
Init: 2020082412 F036hr at 2020082600



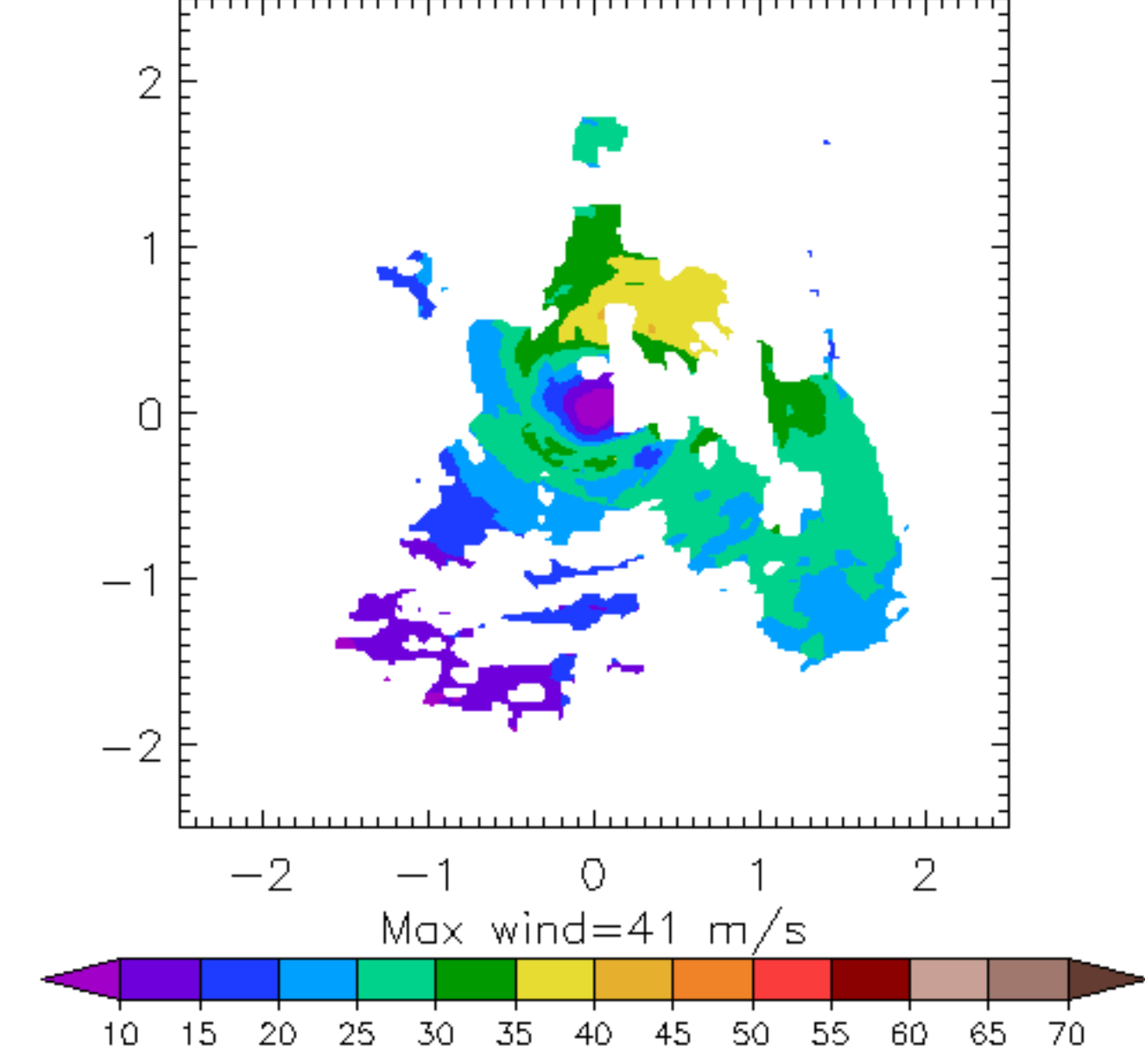
tdr2020082601.nc WIND at 500m



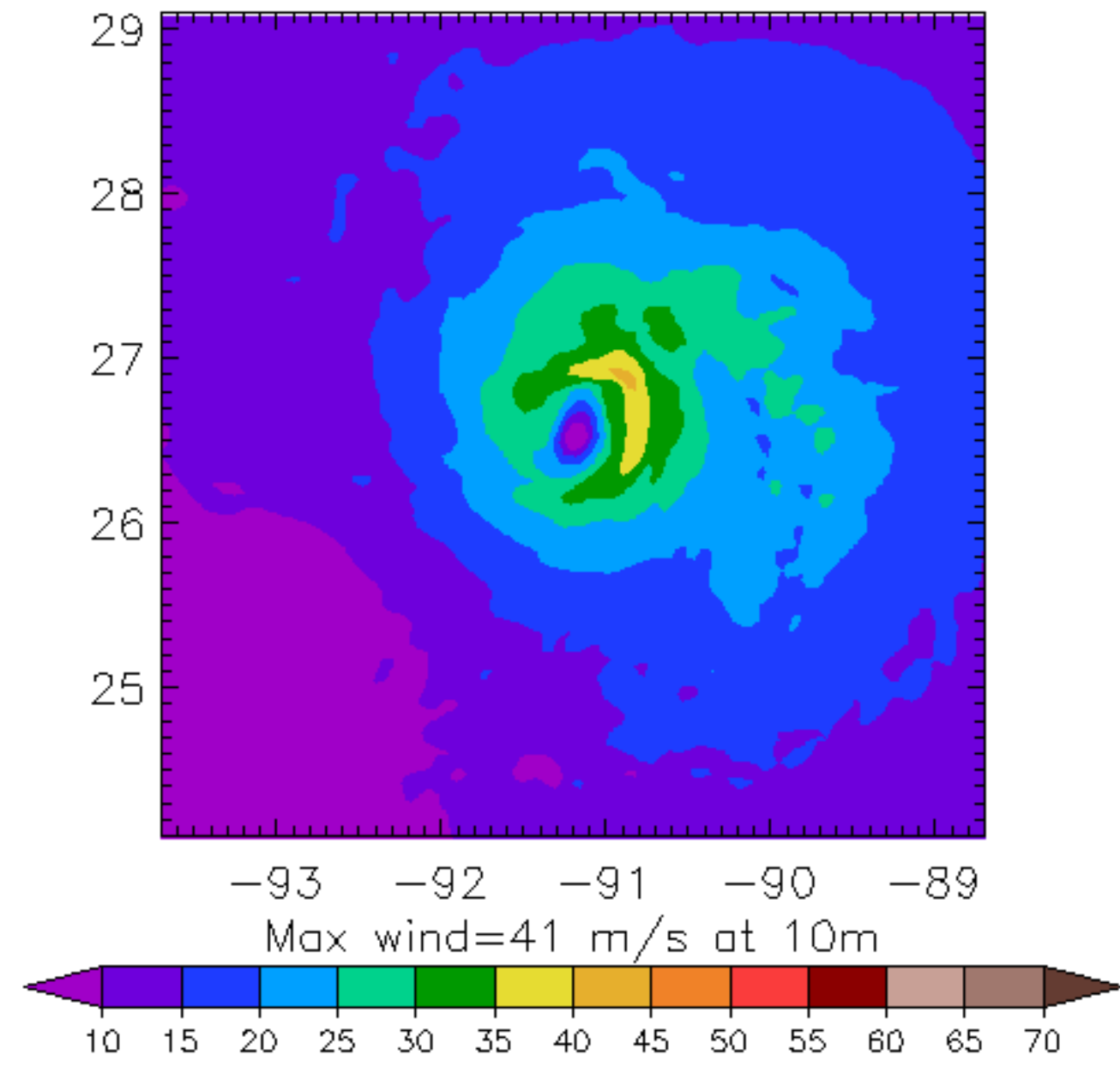
tdr2020082601.nc WIND at 1km



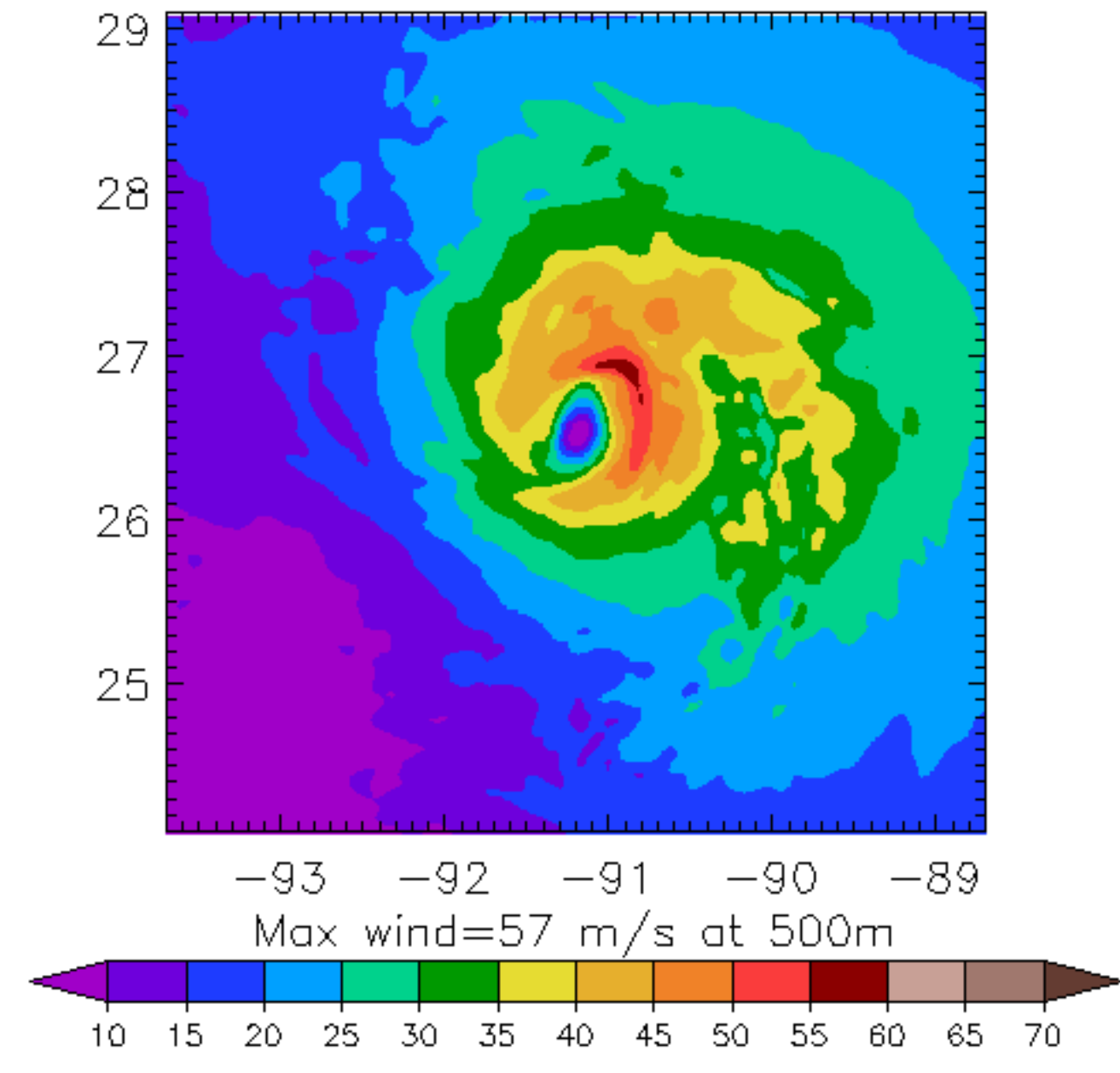
tdr2020082601.nc WIND at 2km



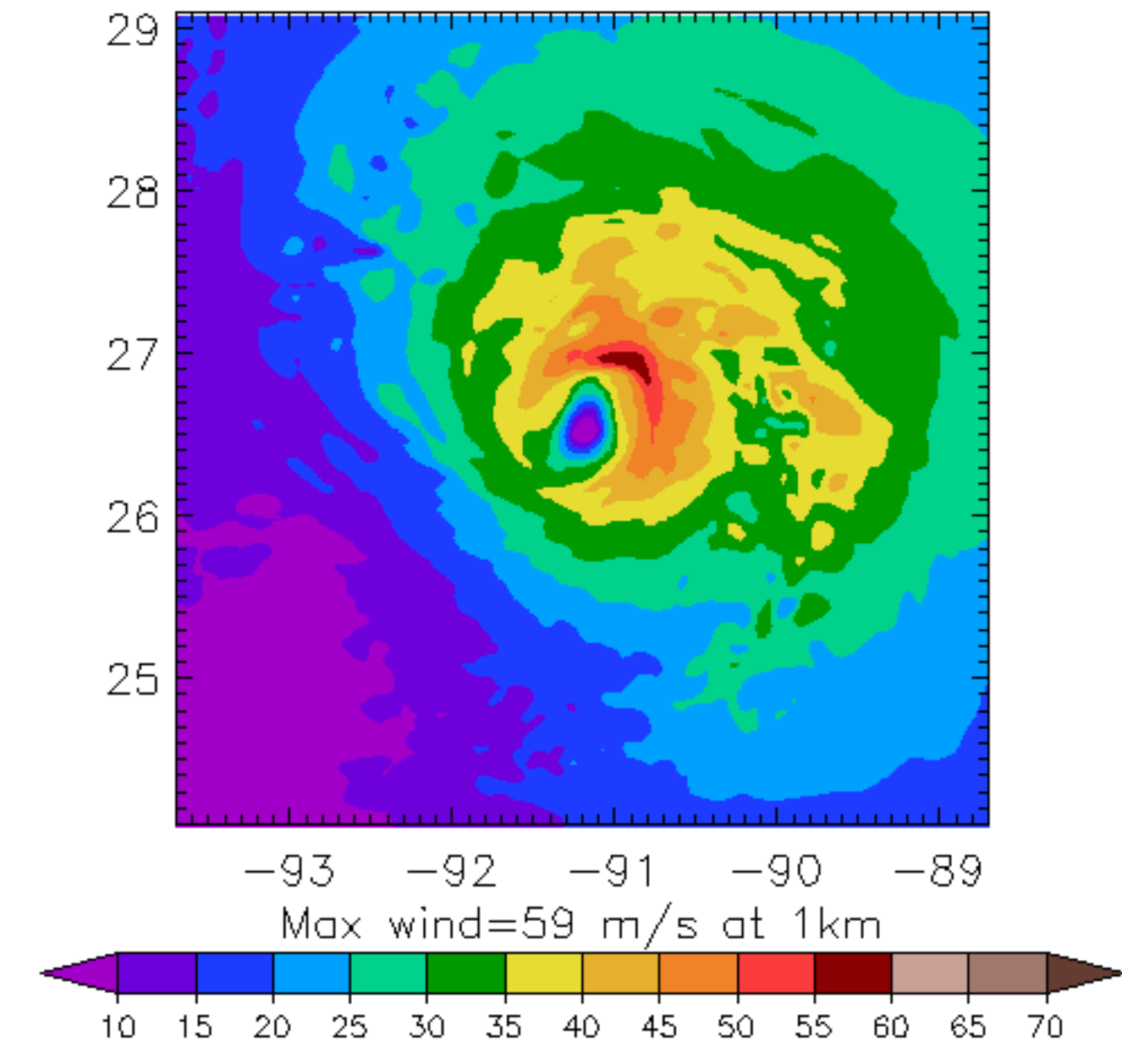
AL13
Init: 2020082412 F048hr at 2020082612



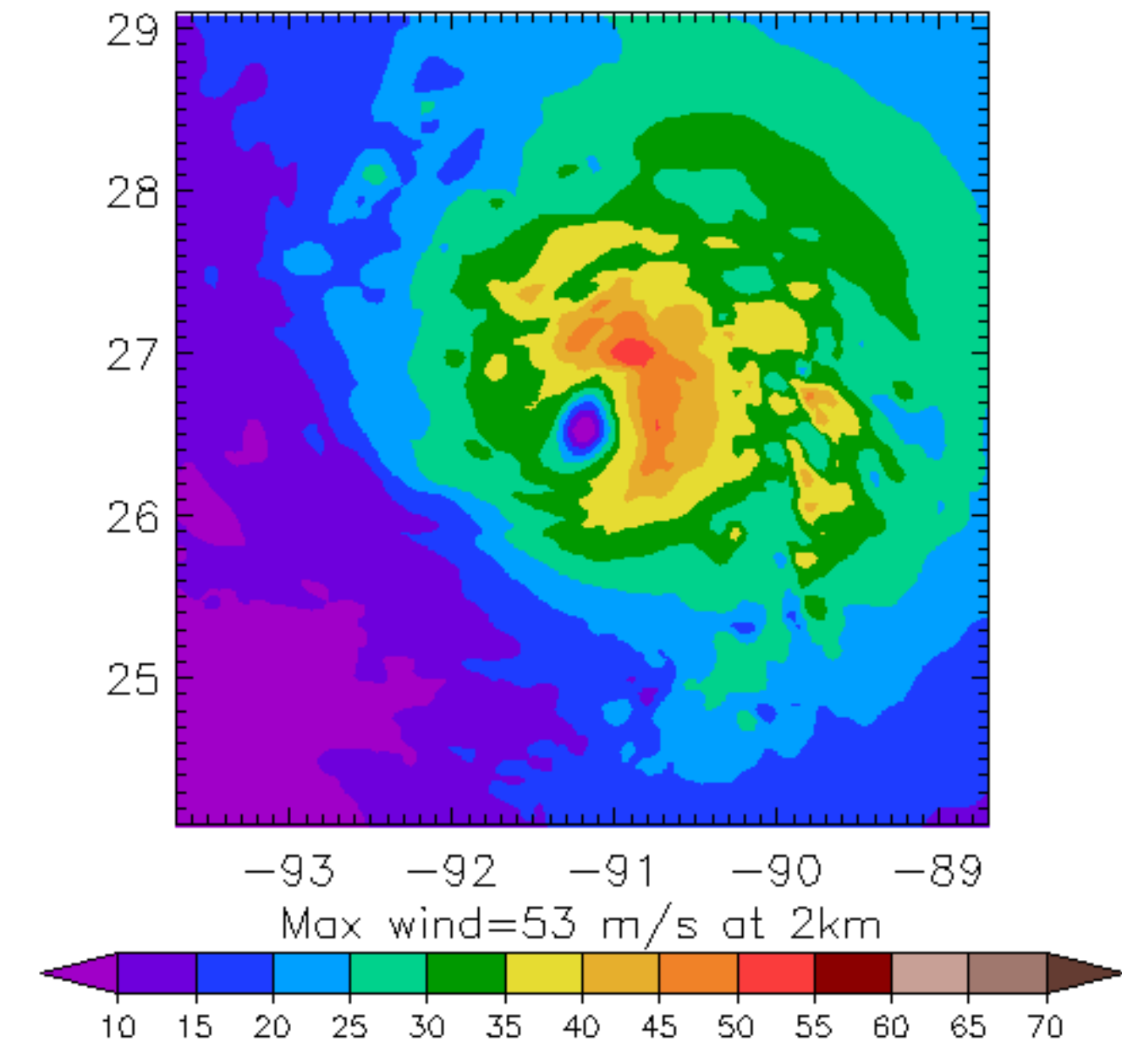
AL13
Init: 2020082412 F048hr at 2020082612



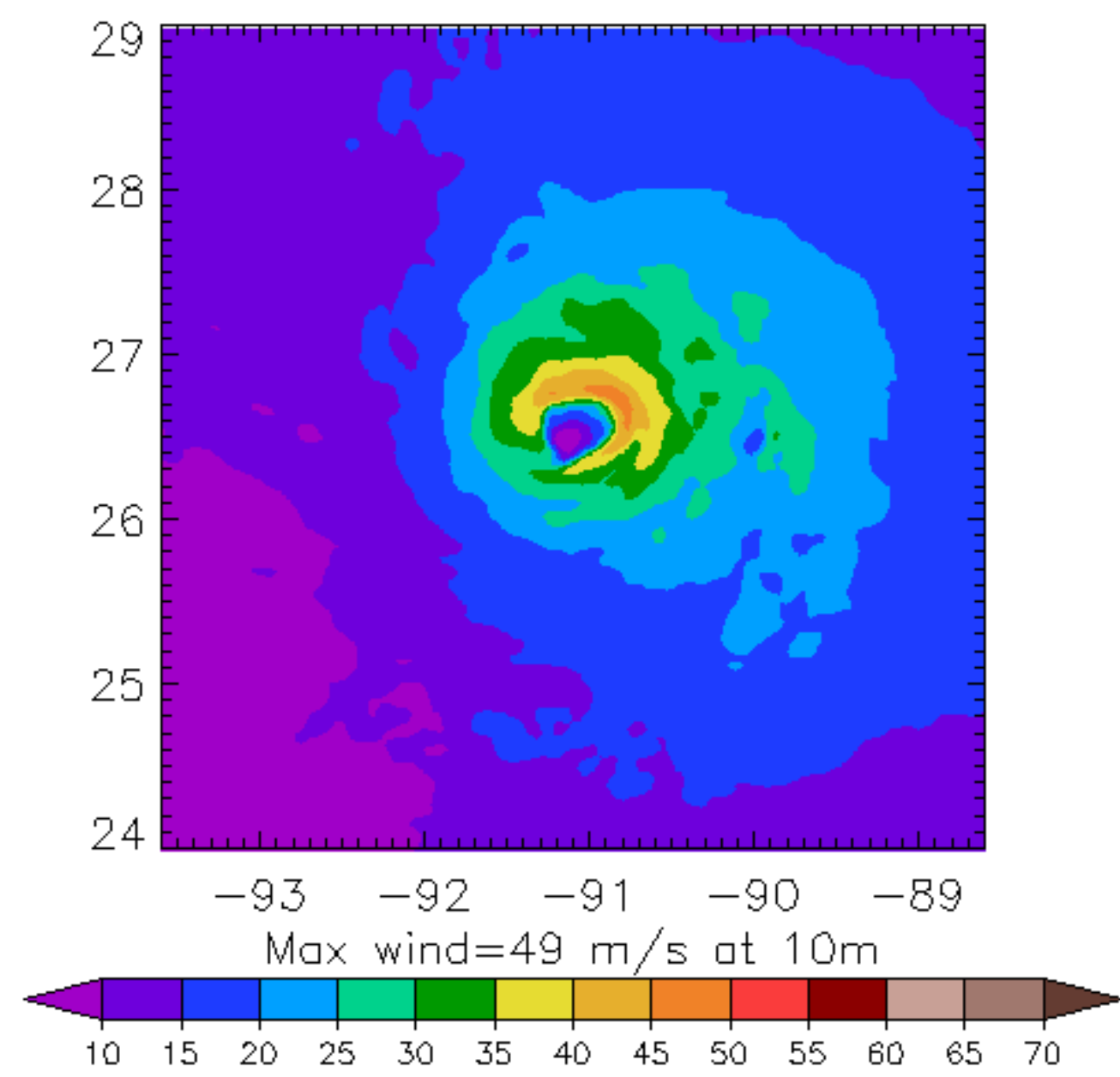
AL13
Init: 2020082412 F048hr at 2020082612



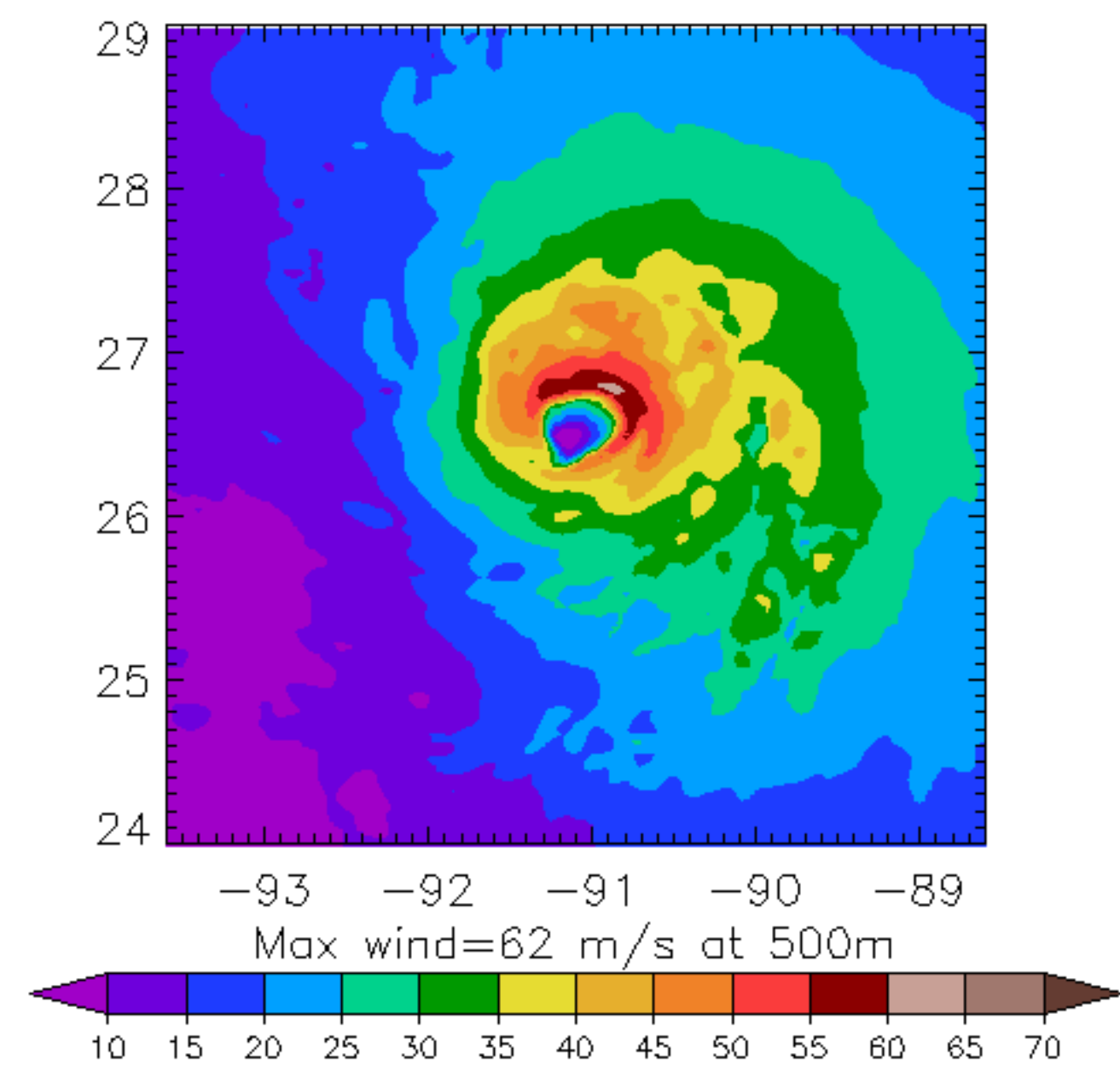
AL13
Init: 2020082412 F048hr at 2020082612



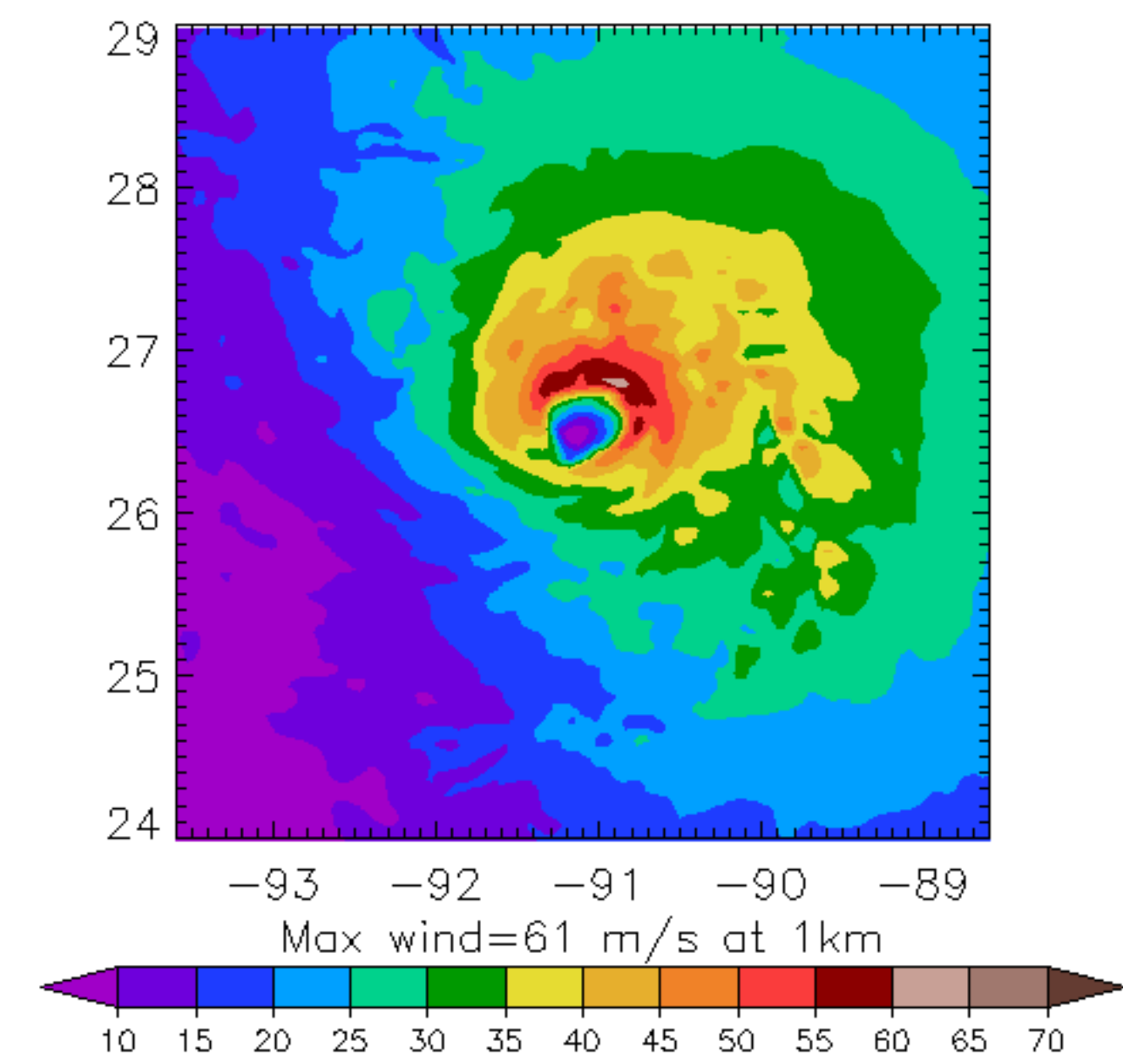
AL13
Init: 2020082412 F048hr at 2020082612



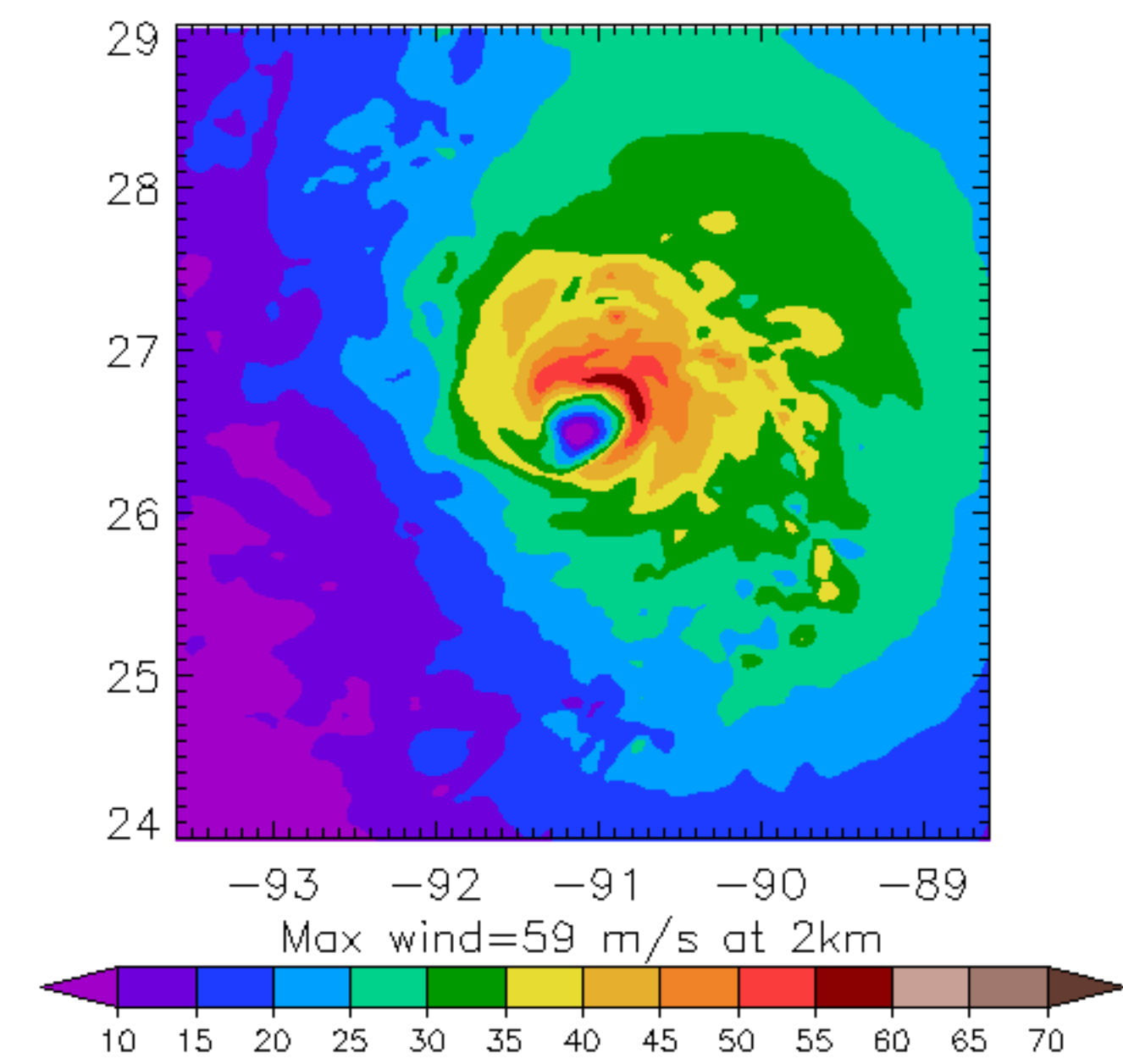
AL13
Init: 2020082412 F048hr at 2020082612



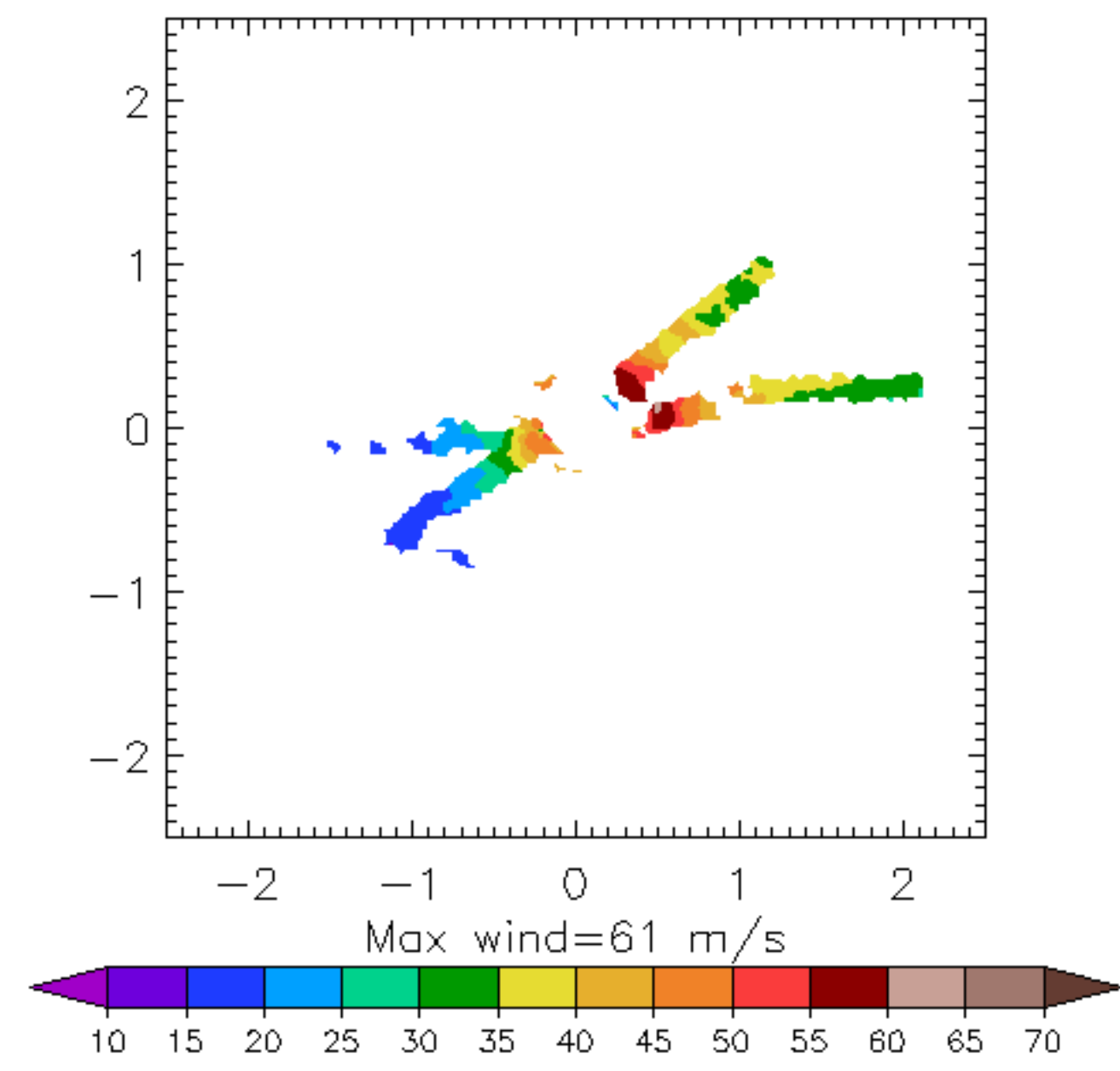
AL13
Init: 2020082412 F048hr at 2020082612



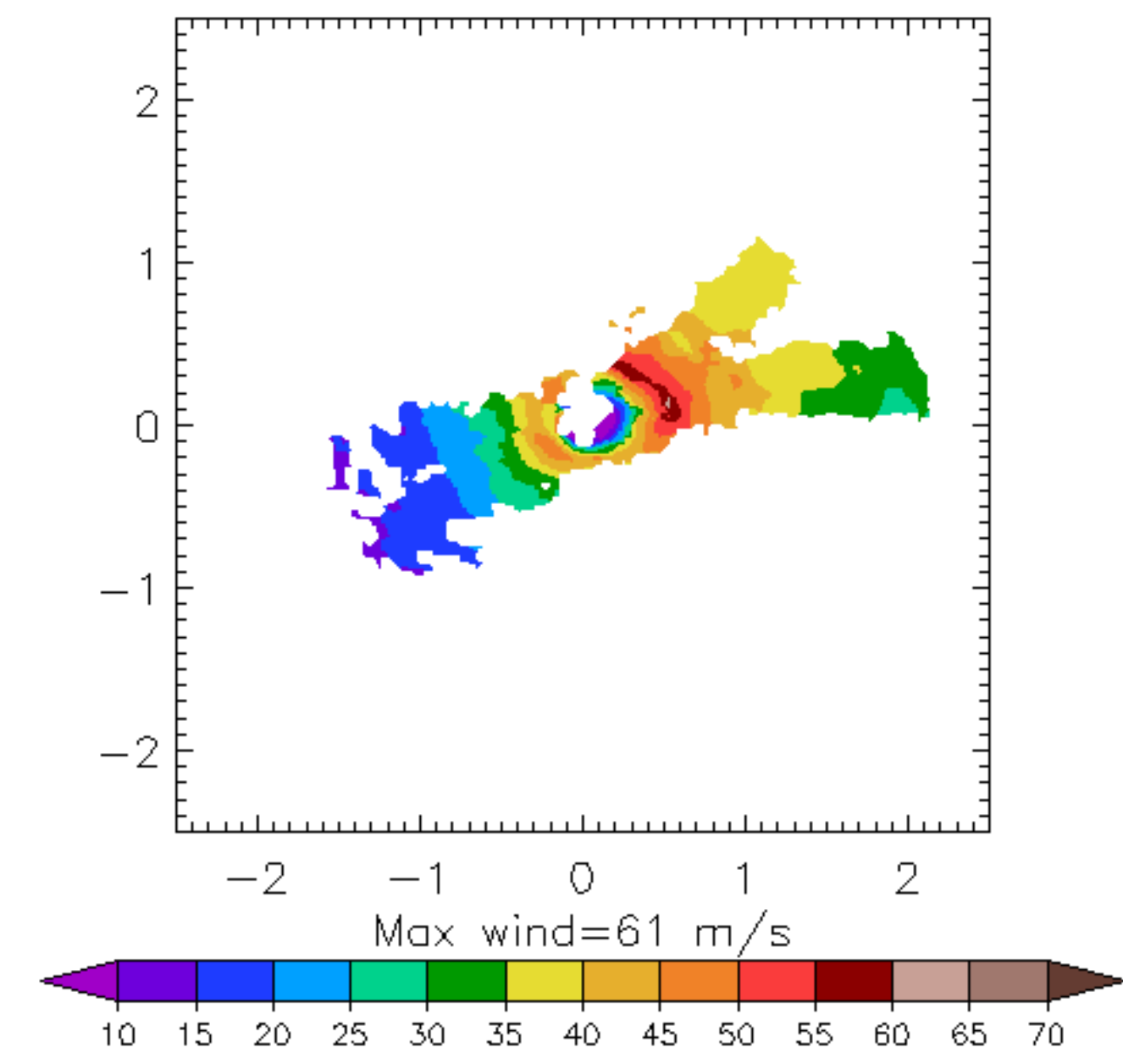
AL13
Init: 2020082412 F048hr at 2020082612



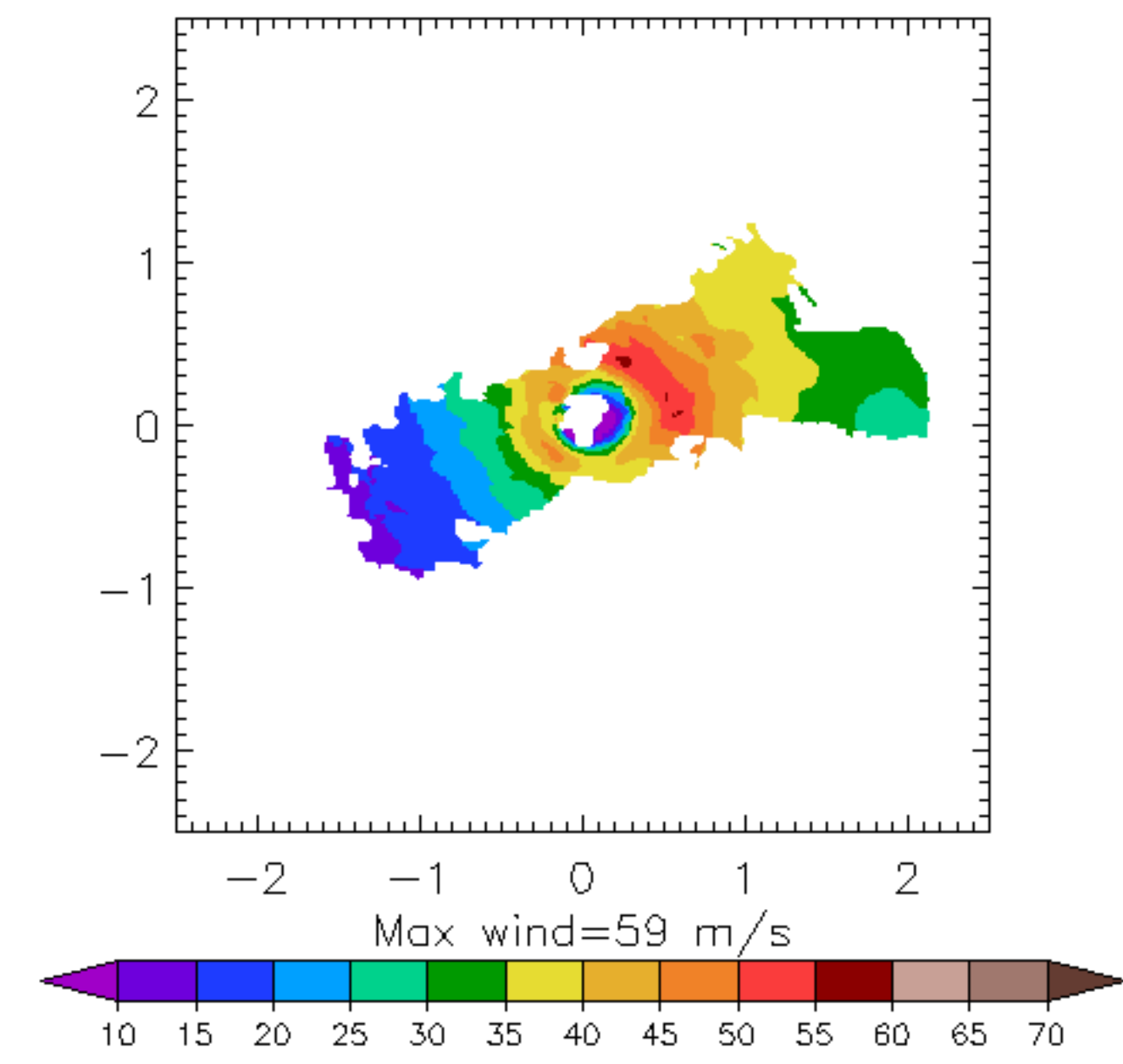
tdr2020082612.nc WIND at 500m



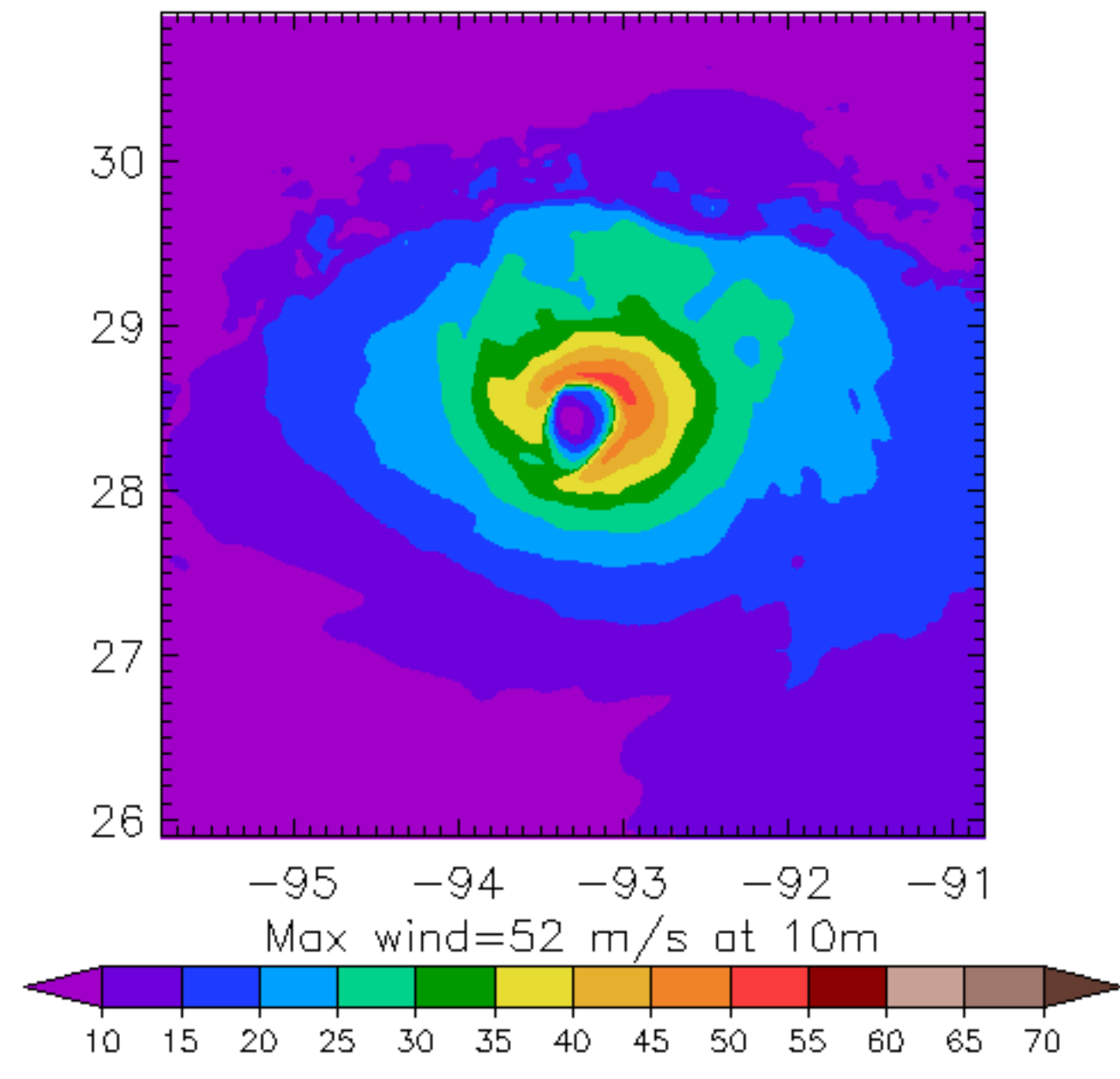
tdr2020082612.nc WIND at 1km



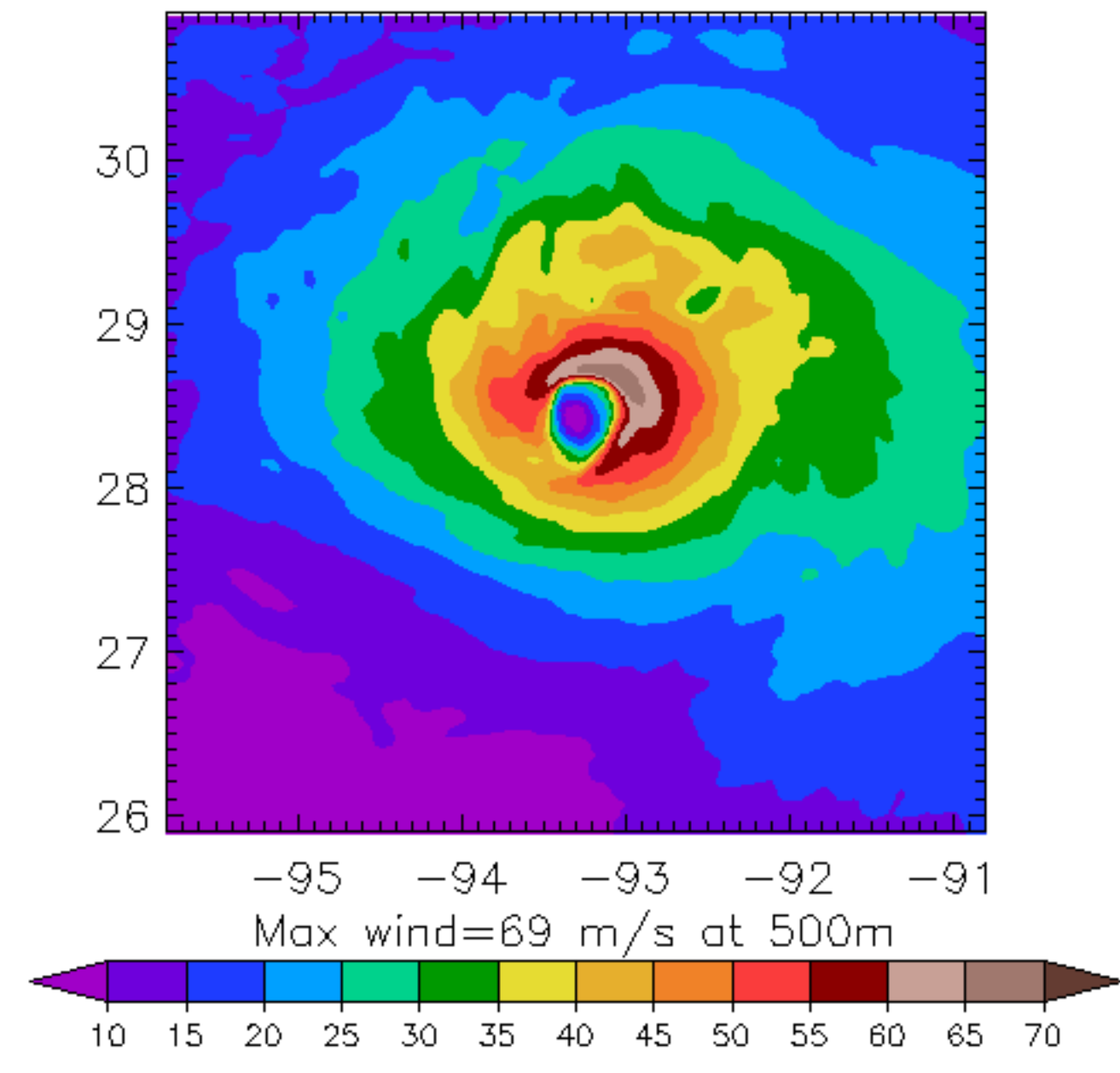
tdr2020082612.nc WIND at 2km



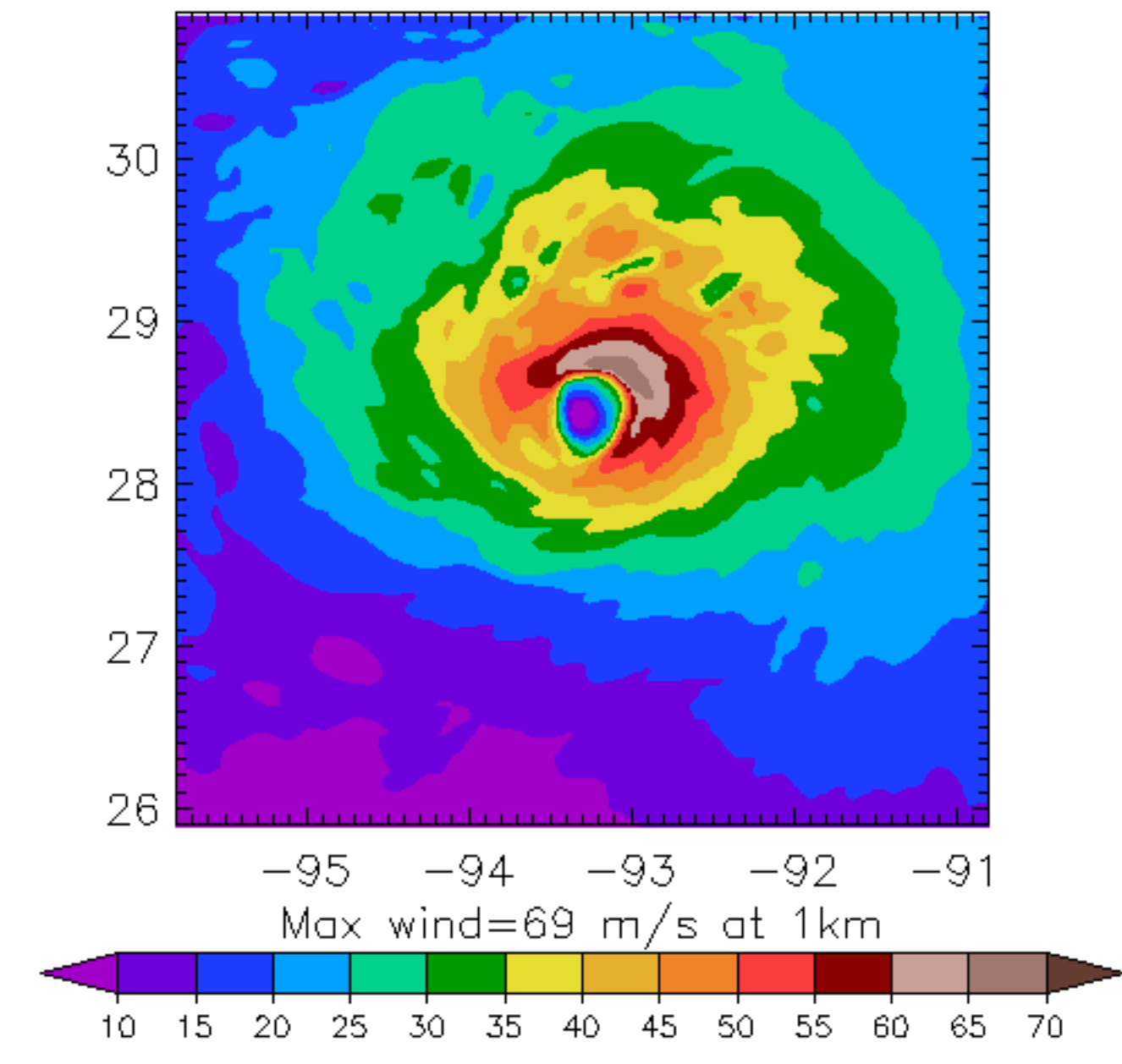
AL13
Init: 2020082412 F060hr at 2020082700



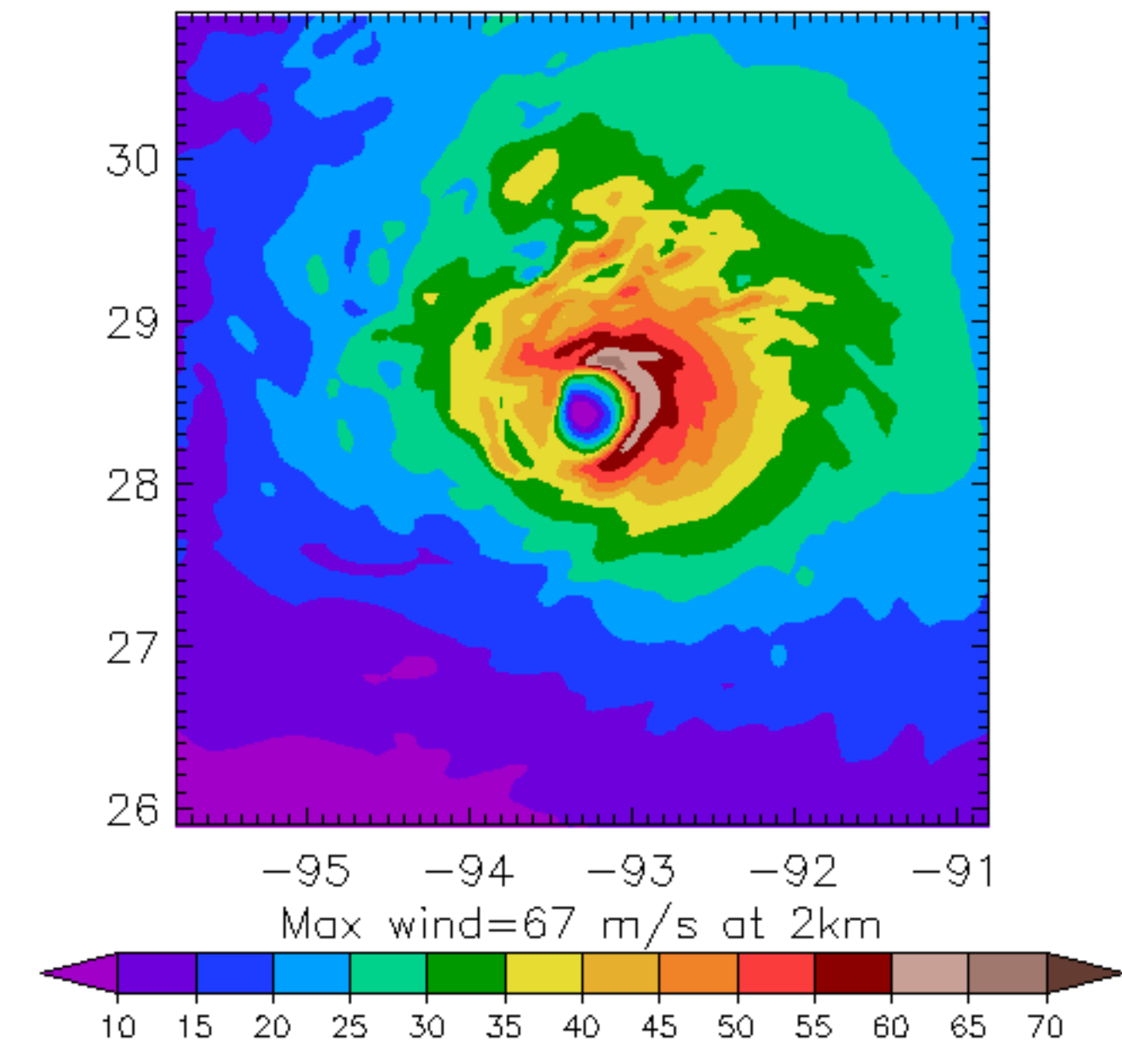
AL13
Init: 2020082412 F060hr at 2020082700



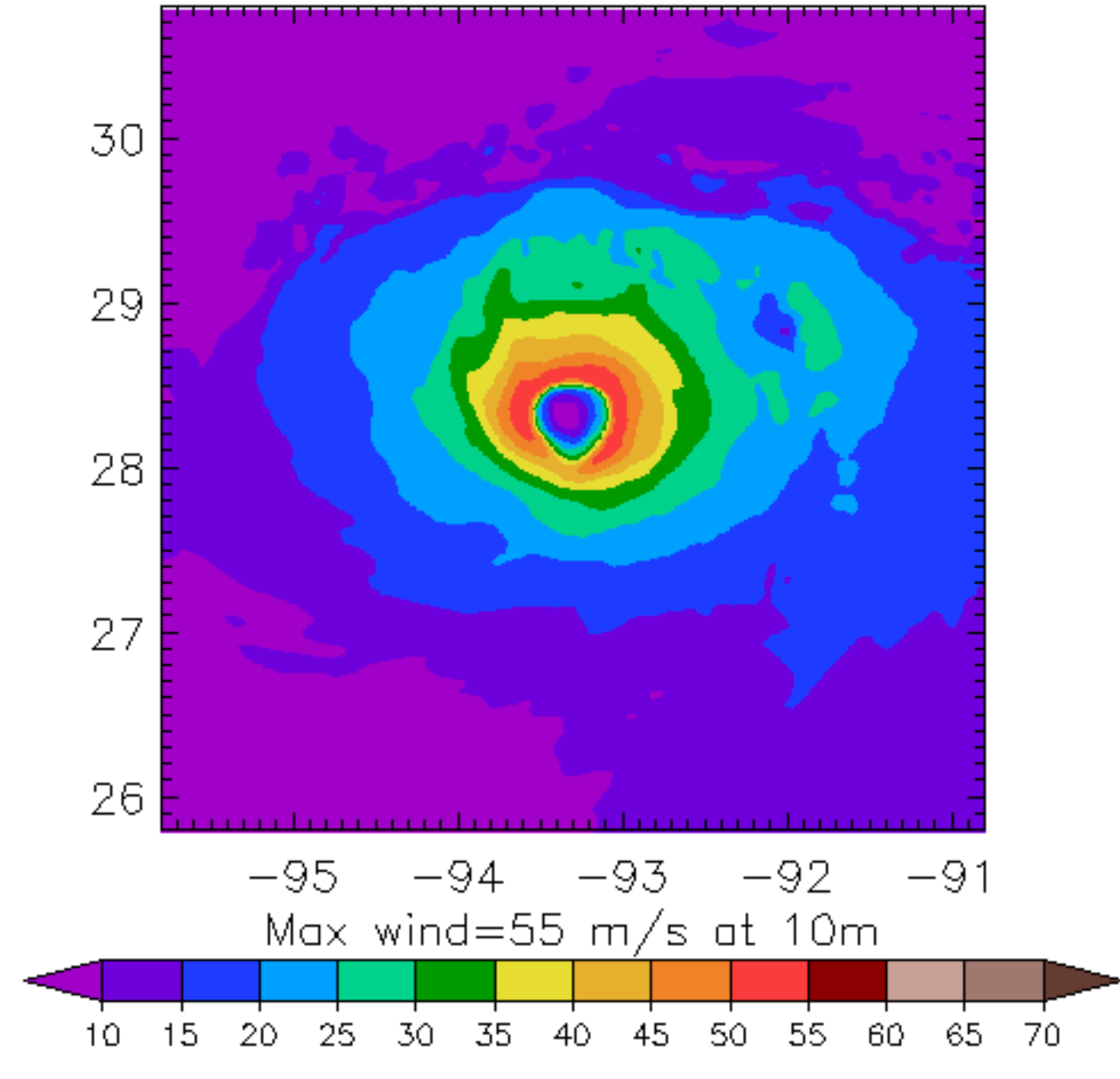
AL13
Init: 2020082412 F060hr at 2020082700



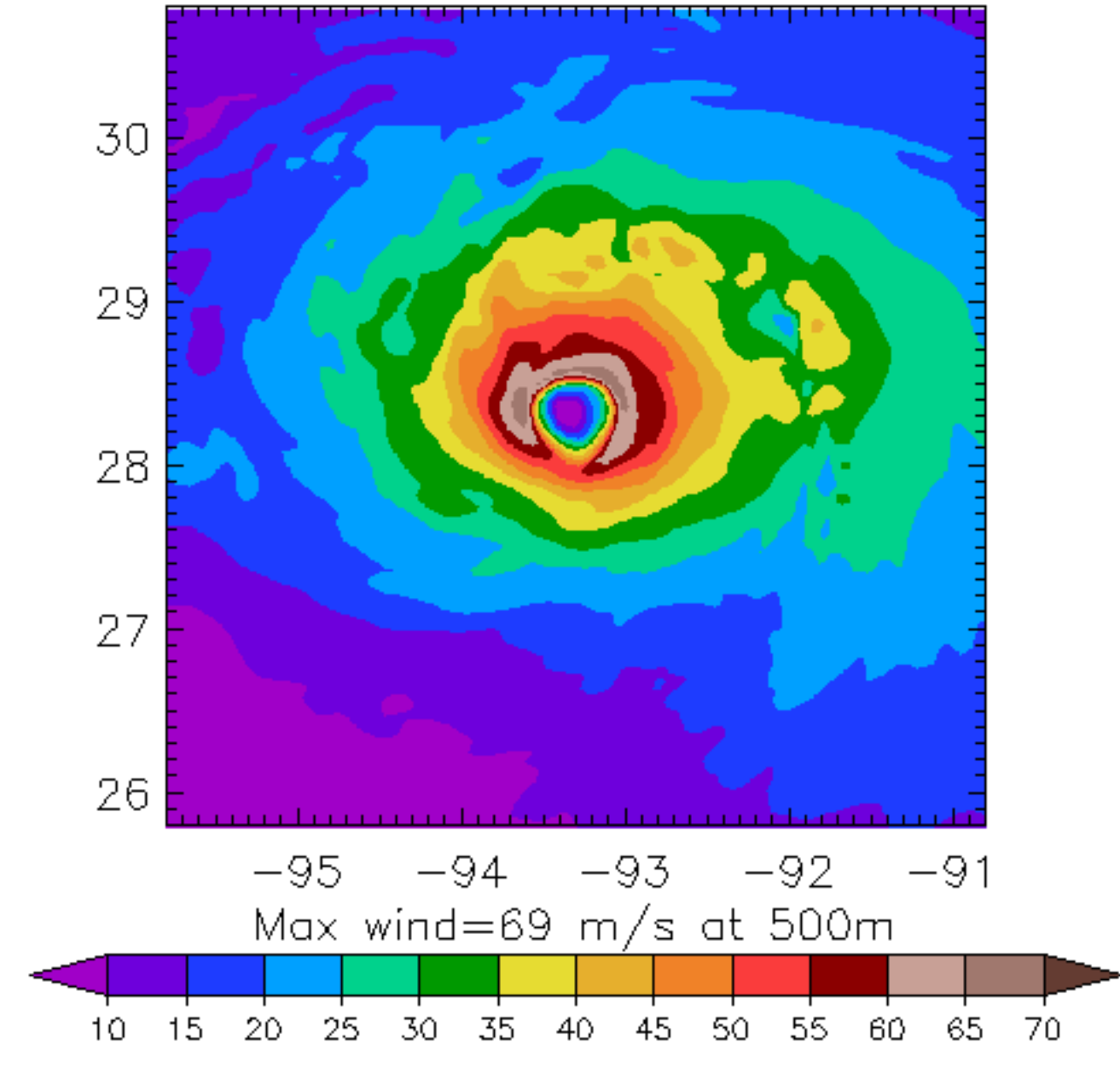
AL13
Init: 2020082412 F060hr at 2020082700



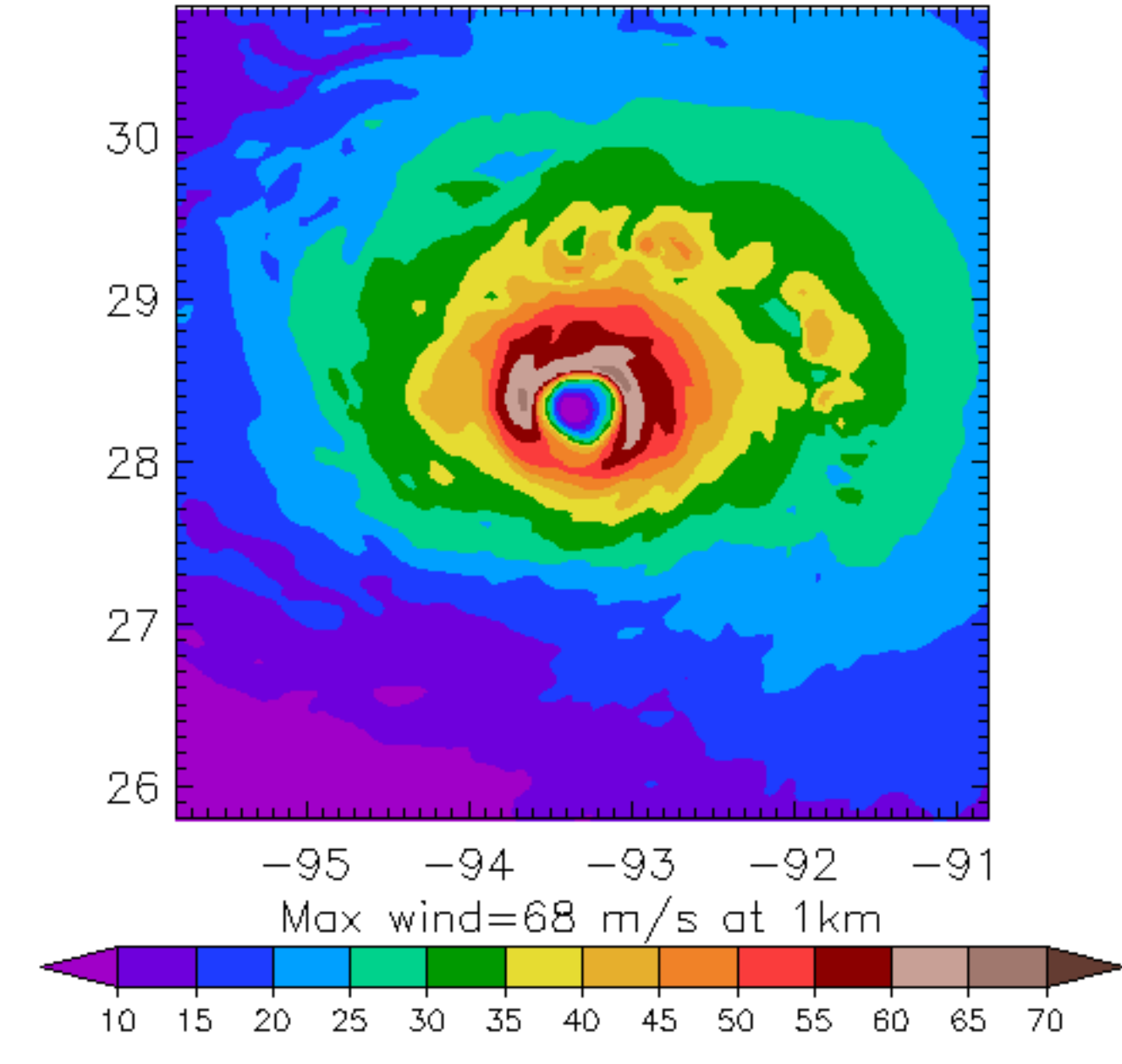
AL13
Init: 2020082412 F060hr at 2020082700



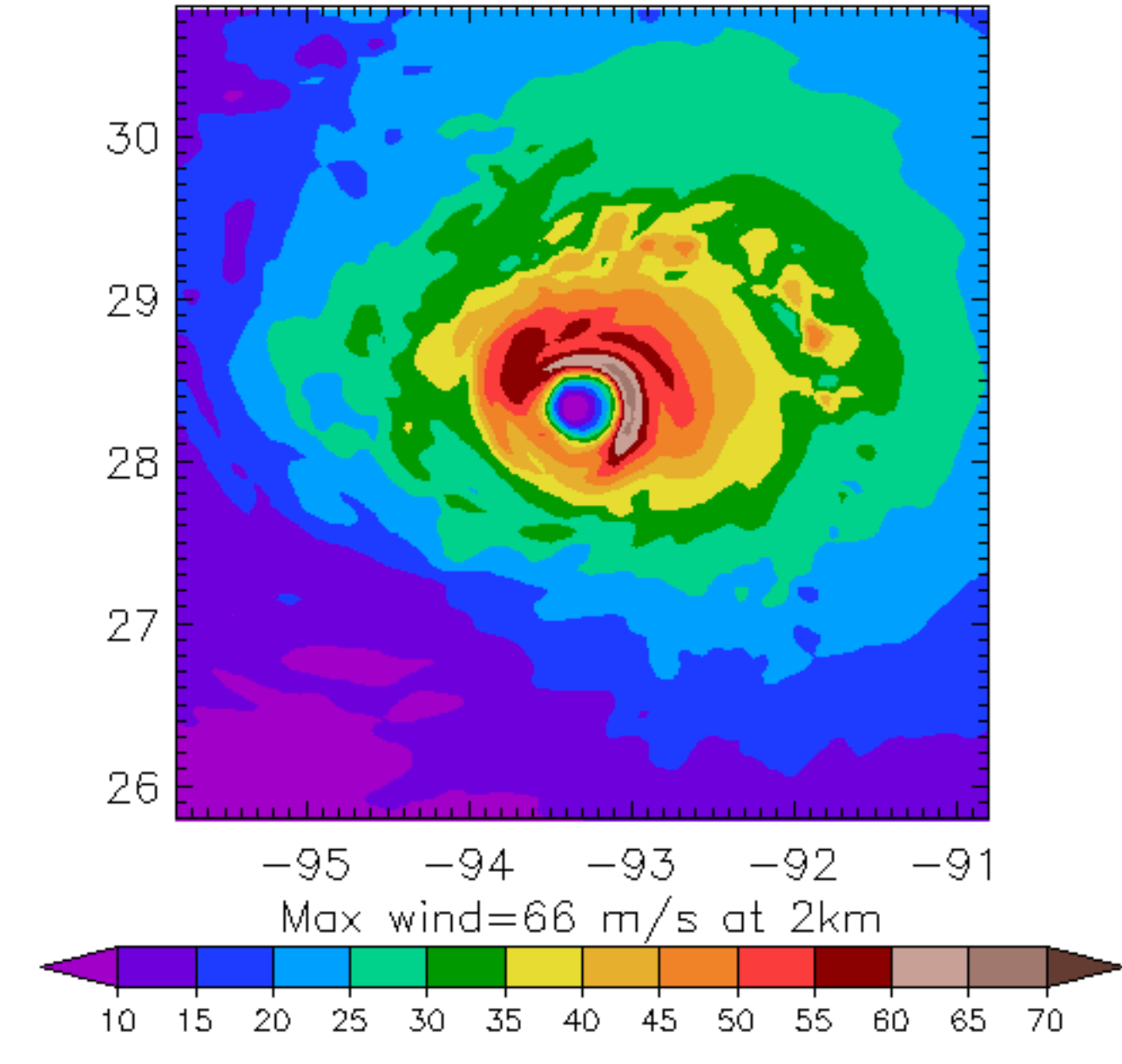
AL13
Init: 2020082412 F060hr at 2020082700



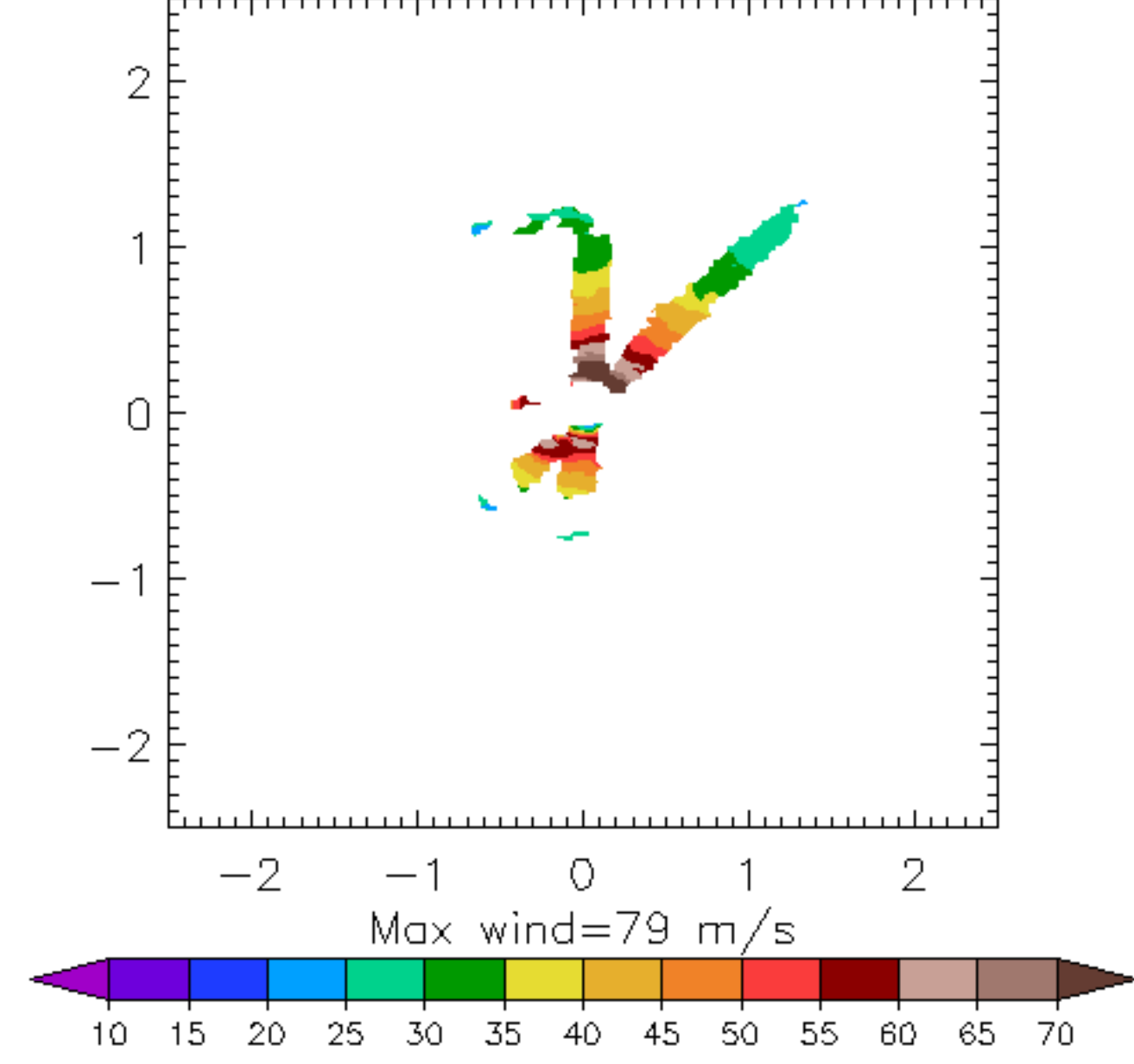
AL13
Init: 2020082412 F060hr at 2020082700



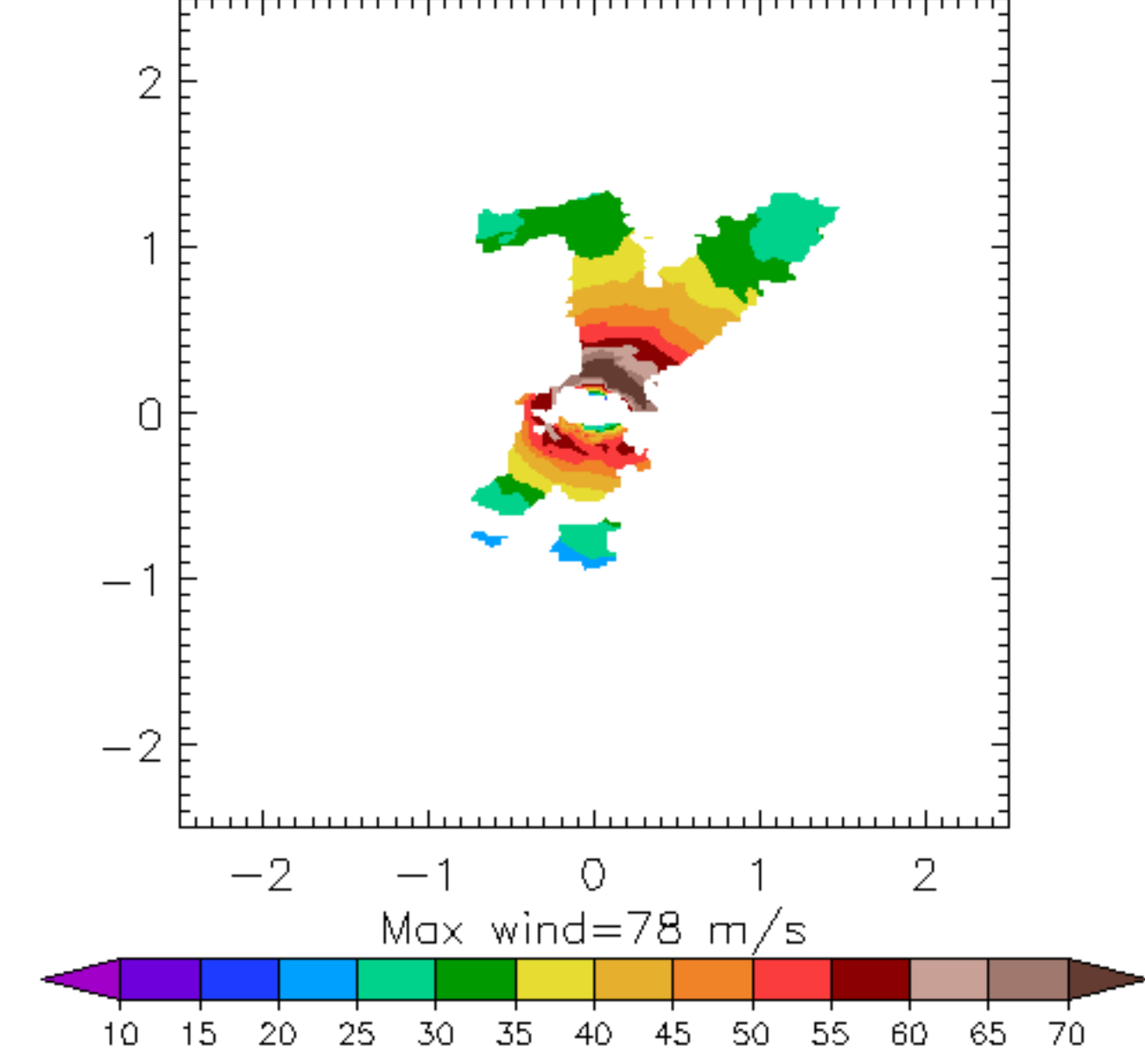
AL13
Init: 2020082412 F060hr at 2020082700



tdr2020082700.nc WIND at 500m



tdr2020082700.nc WIND at 1km



tdr2020082700.nc WIND at 2km

