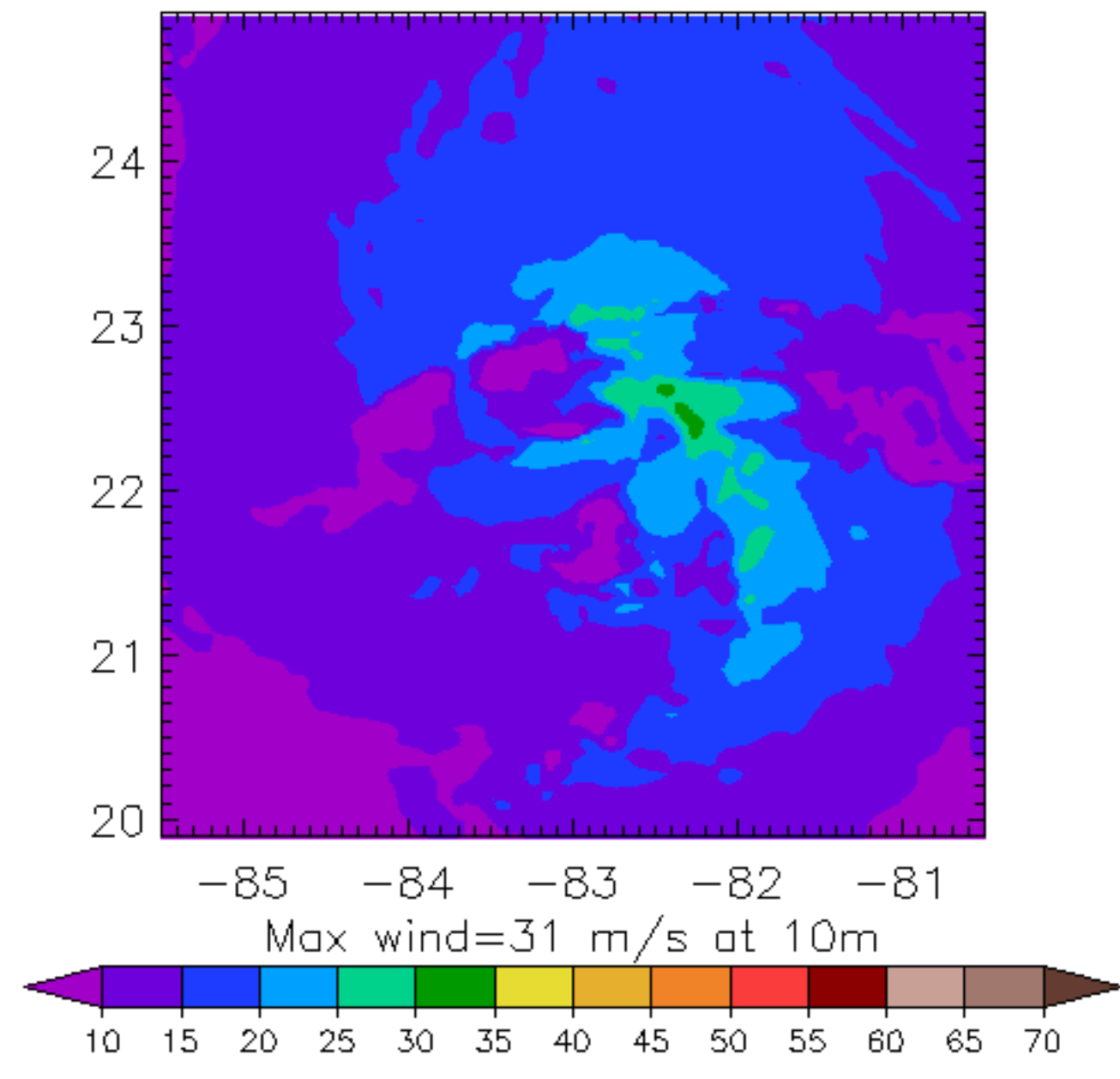
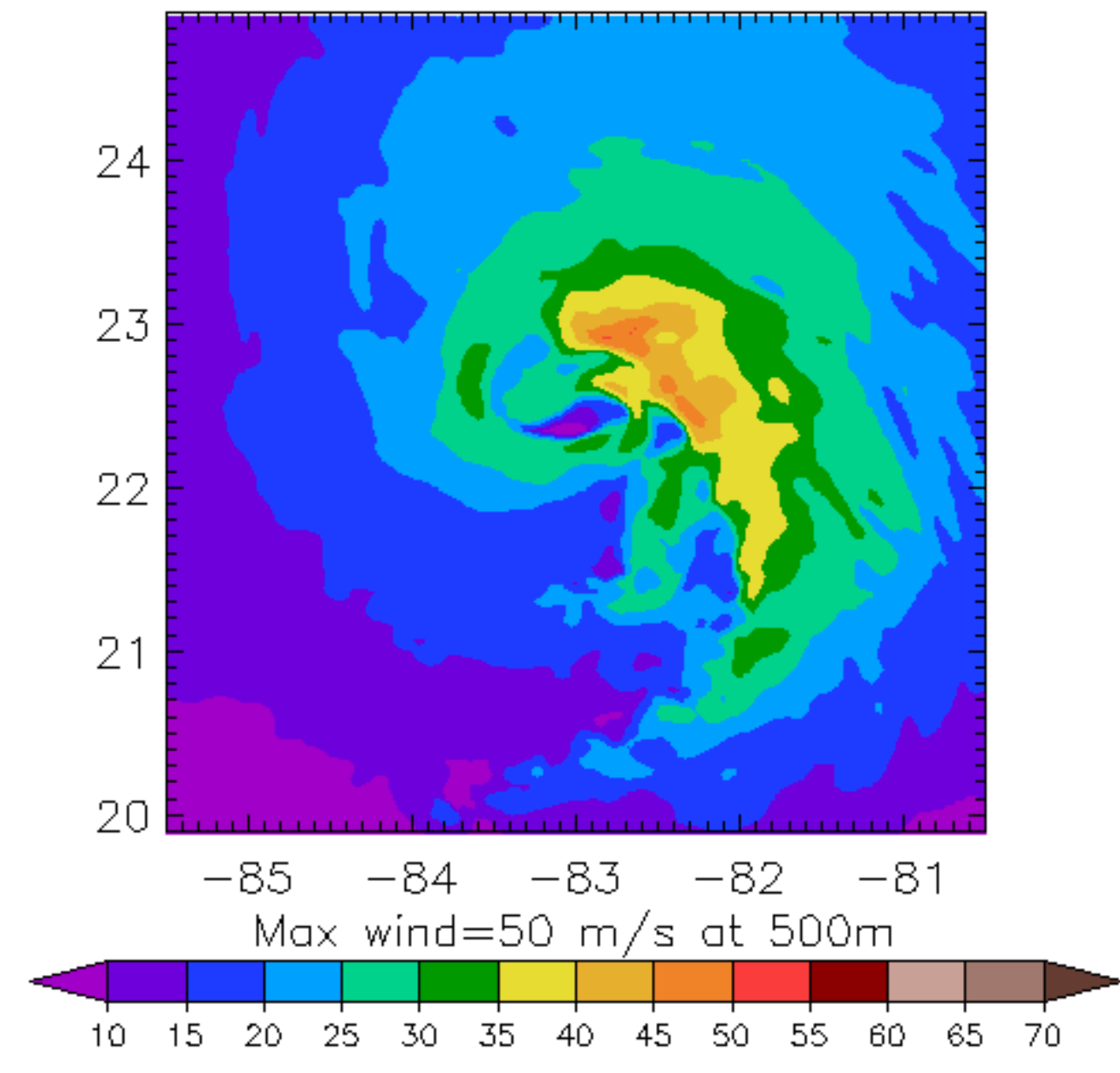


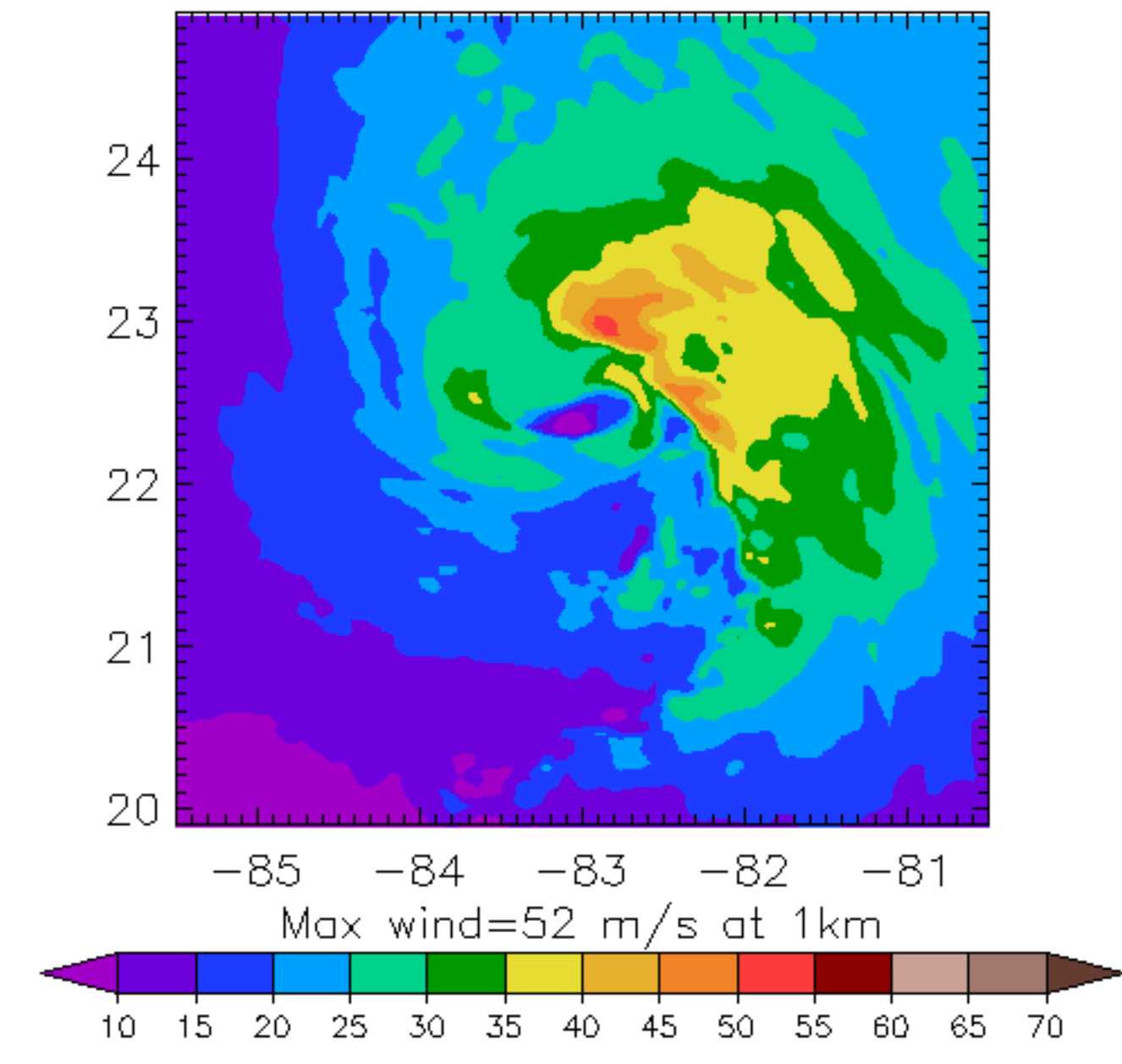
AL13
Init: 2020082418 F006hr at 2020082500



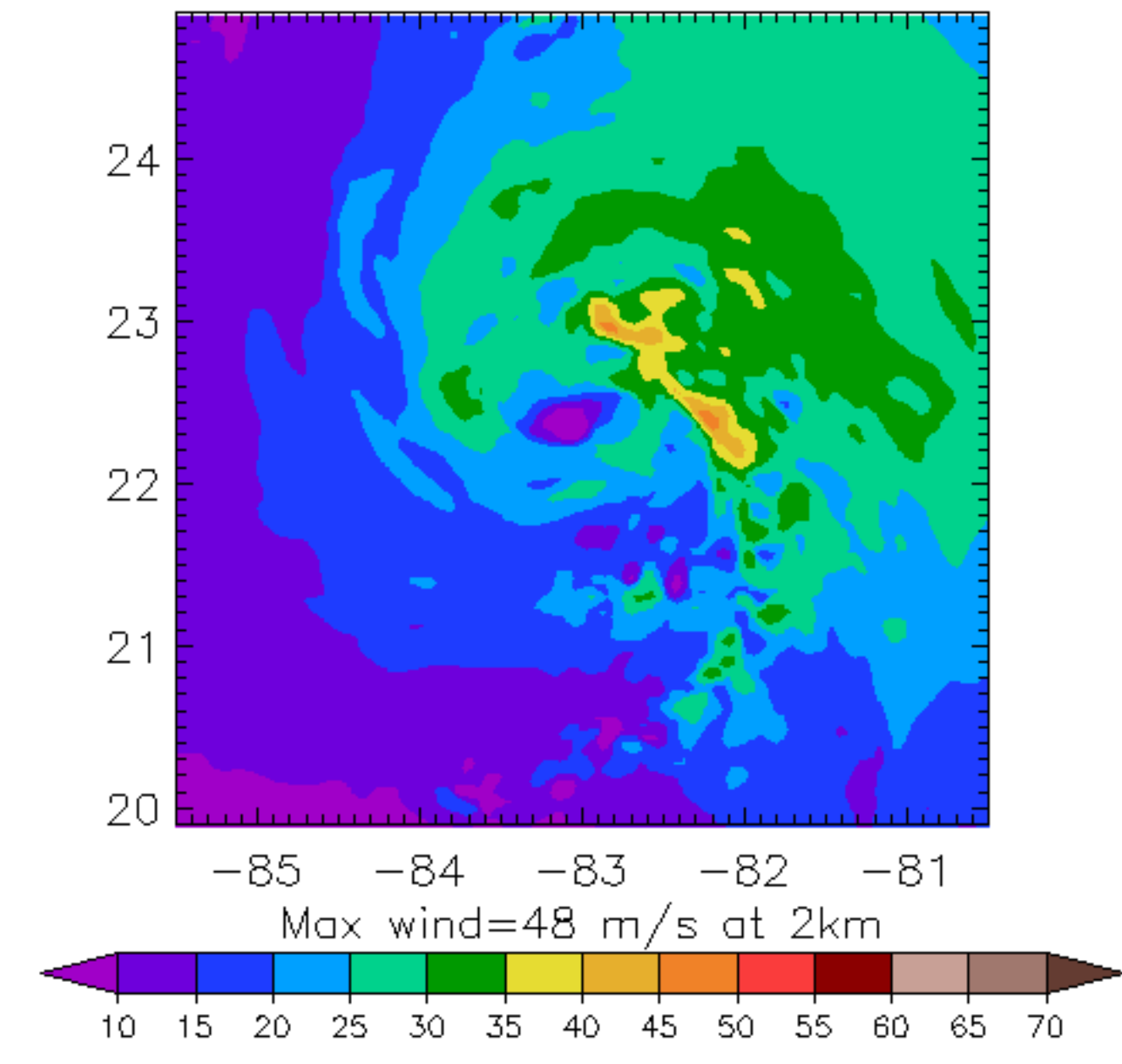
AL13
Init: 2020082418 F006hr at 2020082500



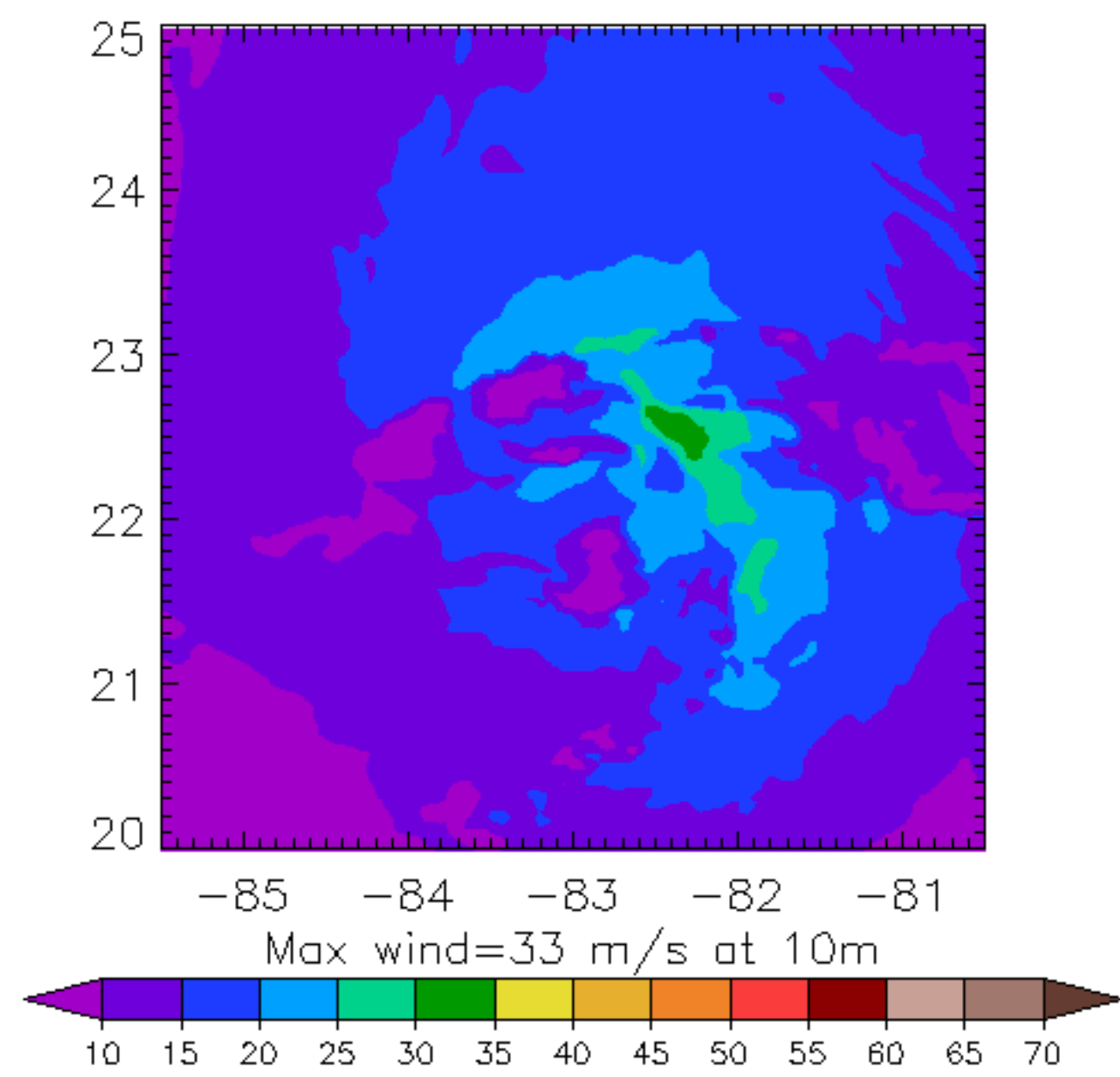
AL13
Init: 2020082418 F006hr at 2020082500



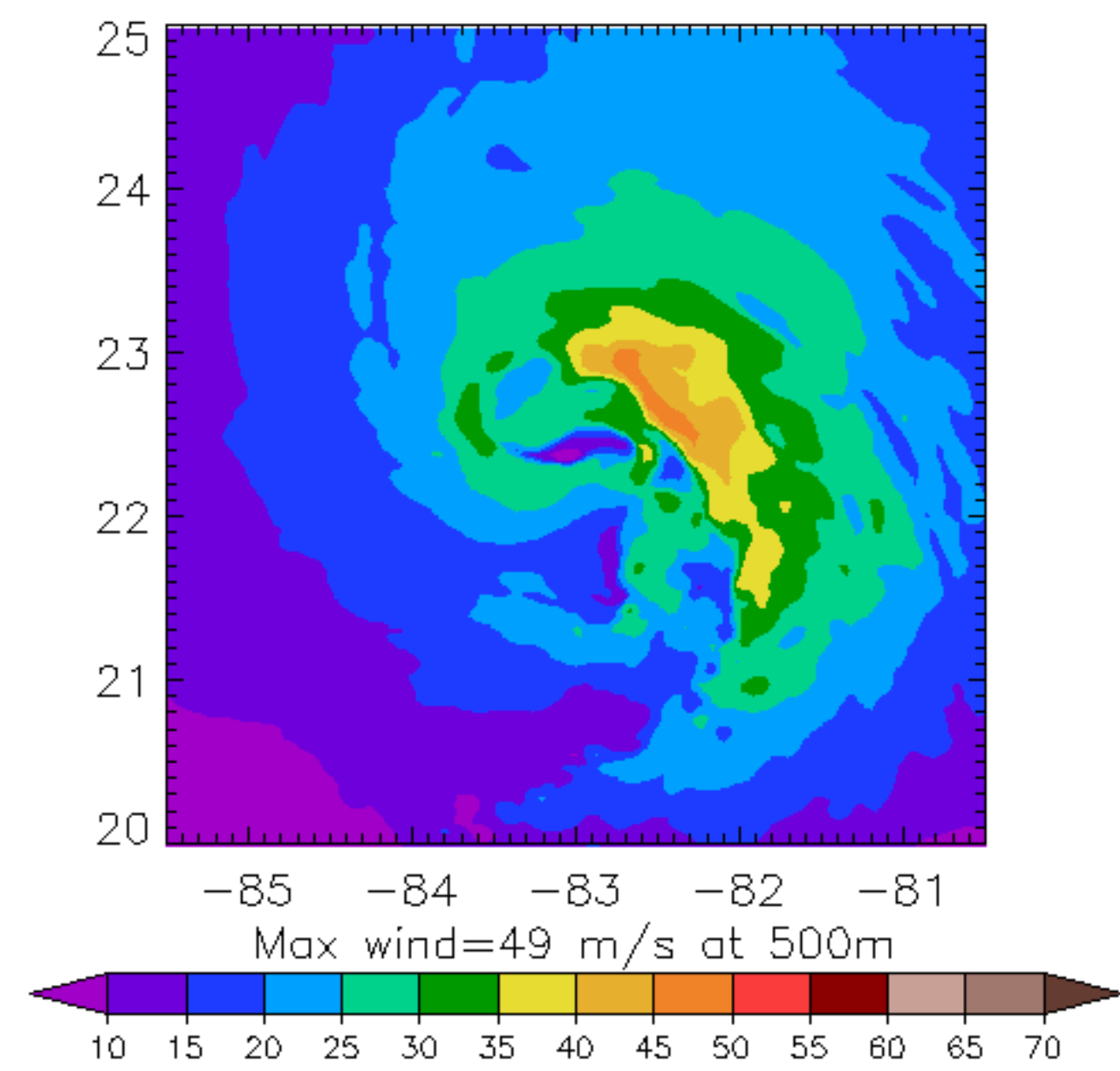
AL13
Init: 2020082418 F006hr at 2020082500



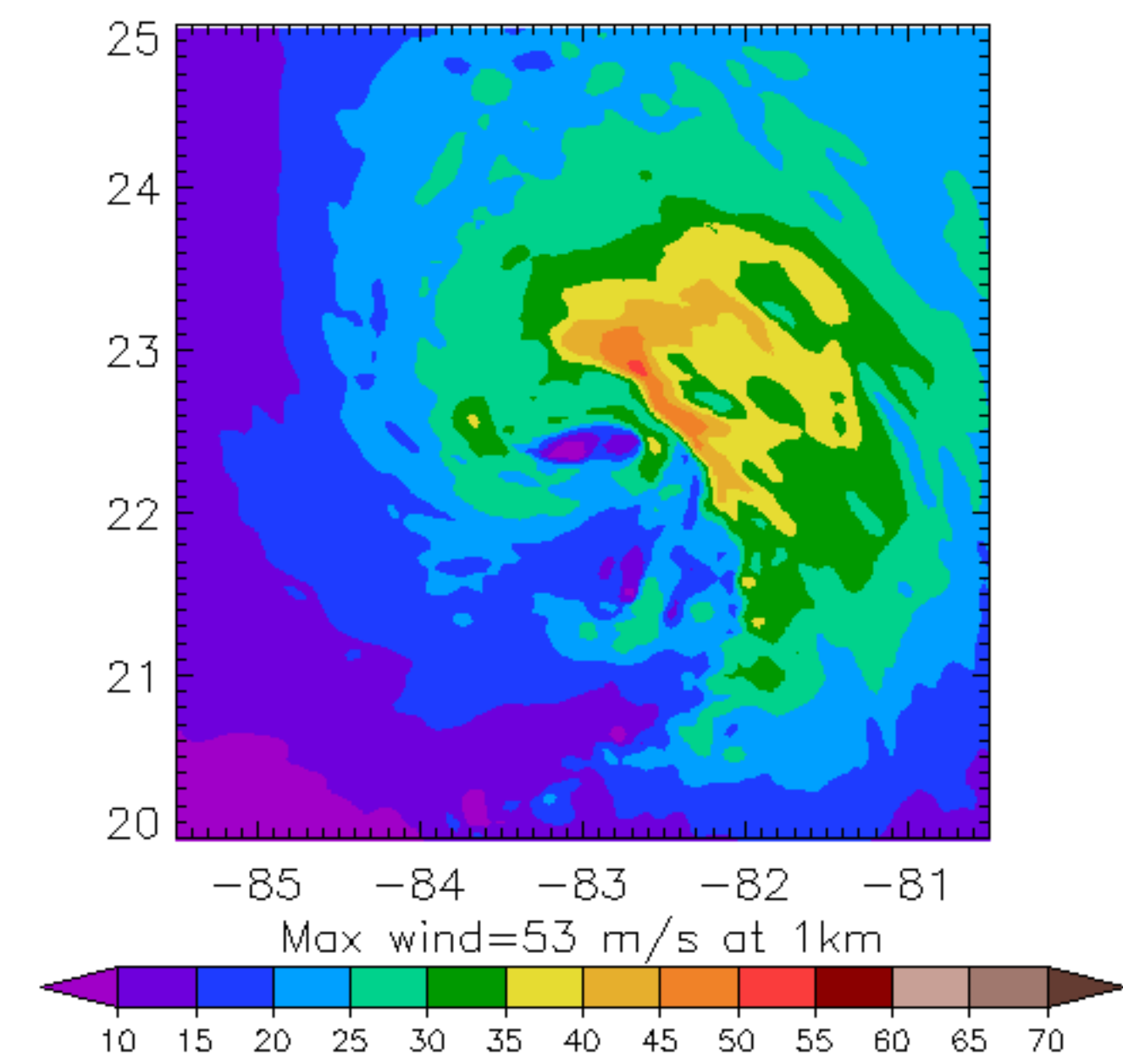
AL13
Init: 2020082418 F006hr at 2020082500



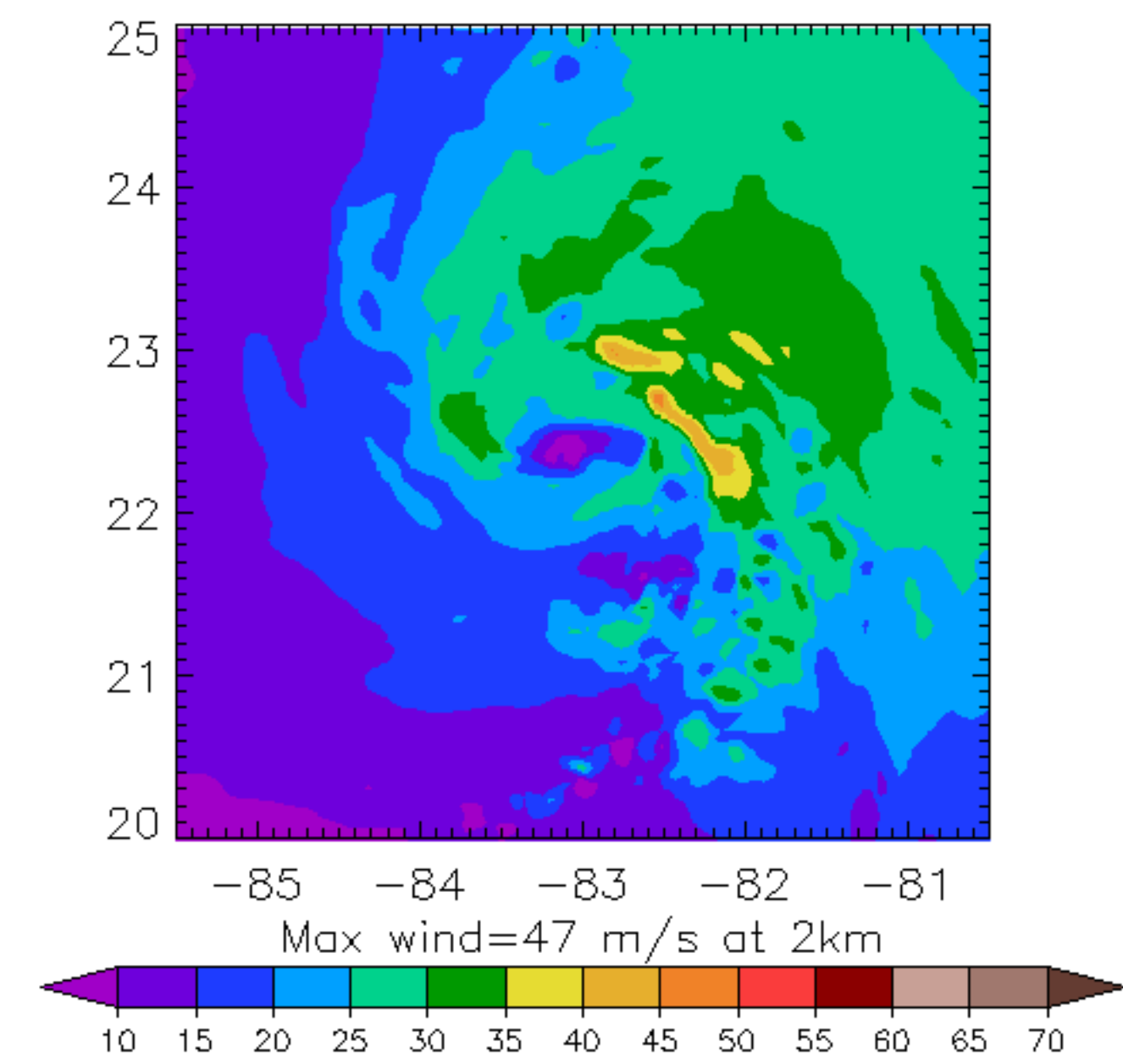
AL13
Init: 2020082418 F006hr at 2020082500



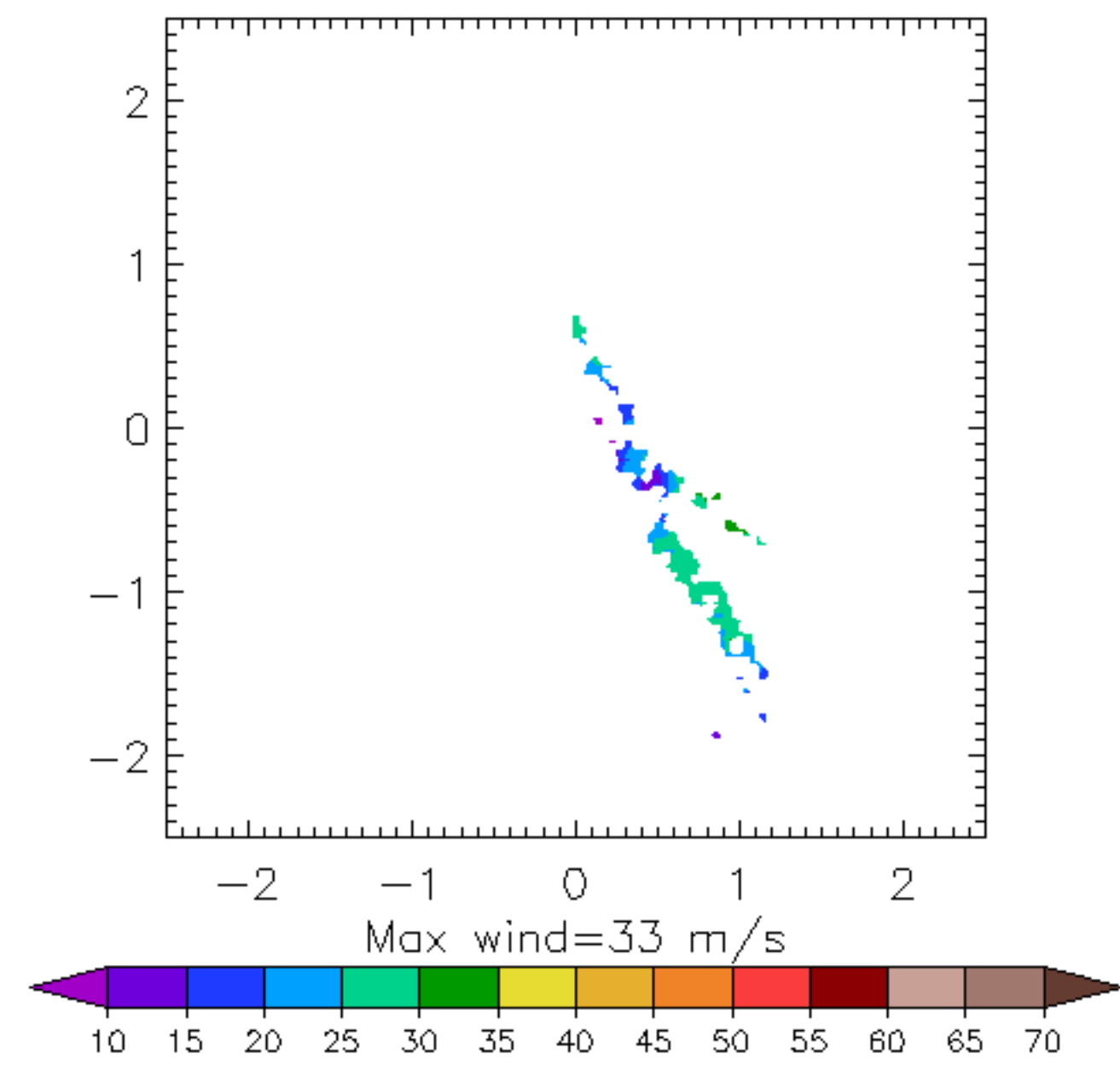
AL13
Init: 2020082418 F006hr at 2020082500



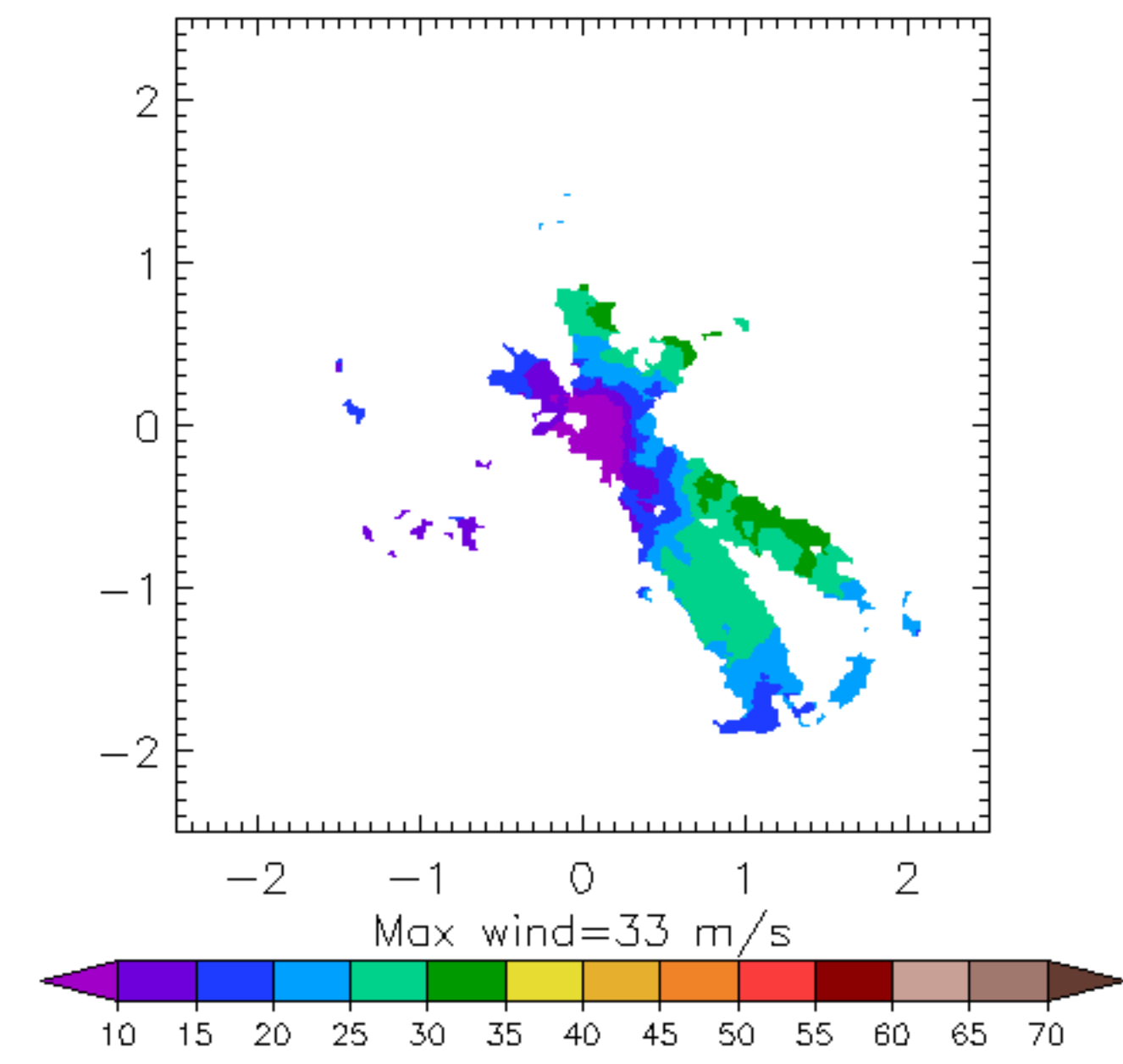
AL13
Init: 2020082418 F006hr at 2020082500



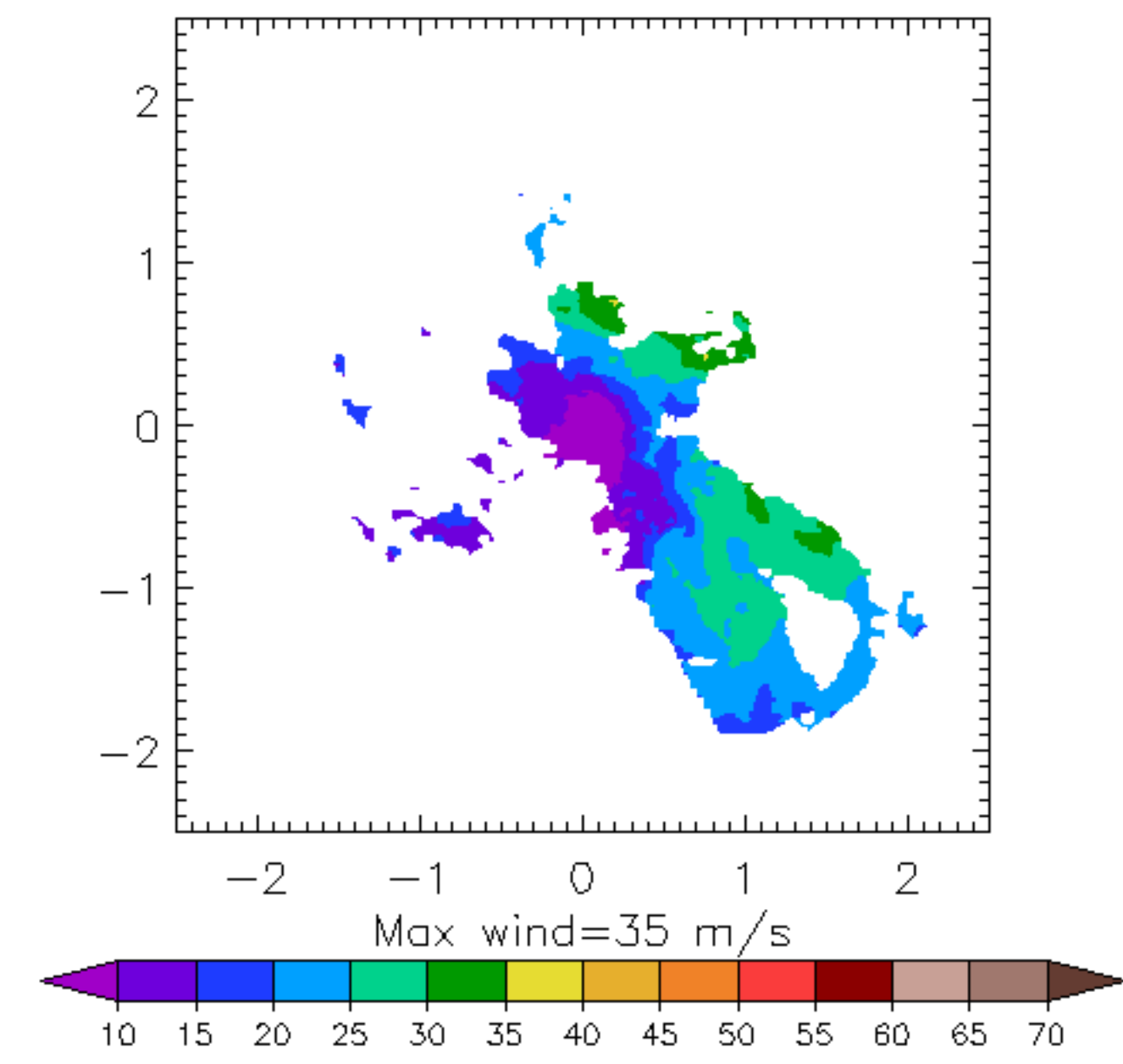
tdr2020082501.nc WIND at 500m



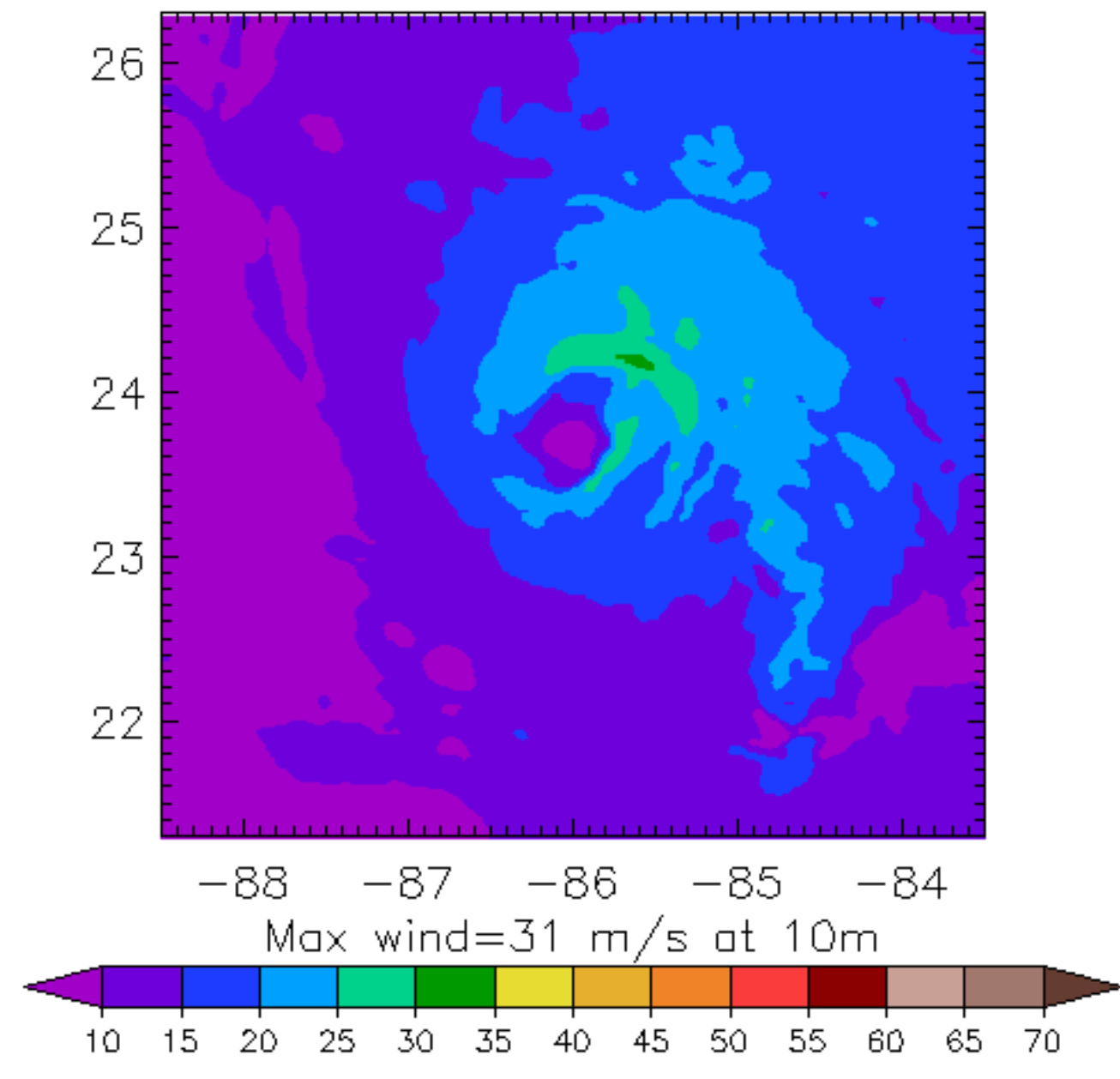
tdr2020082501.nc WIND at 1km



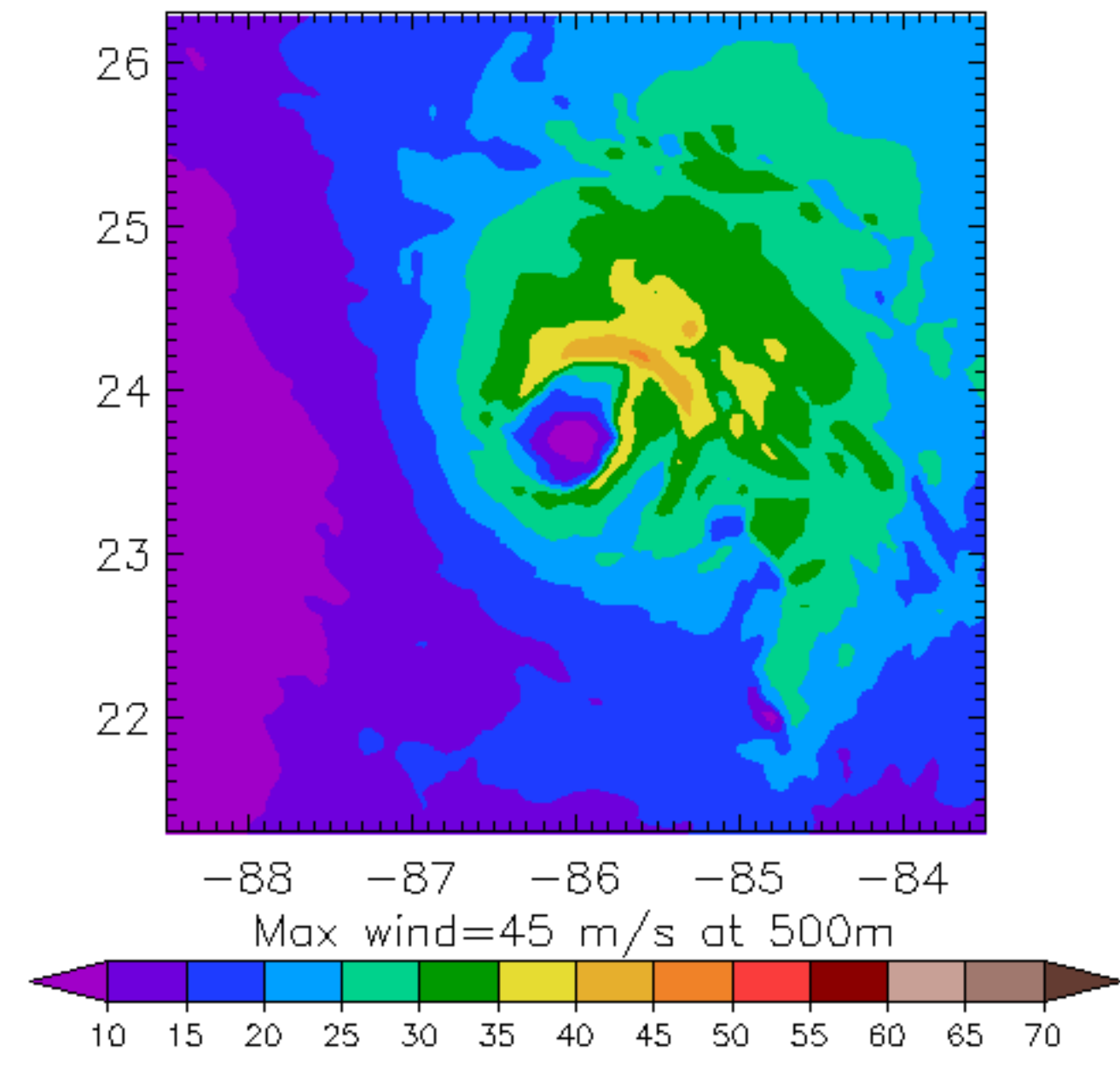
tdr2020082501.nc WIND at 2km



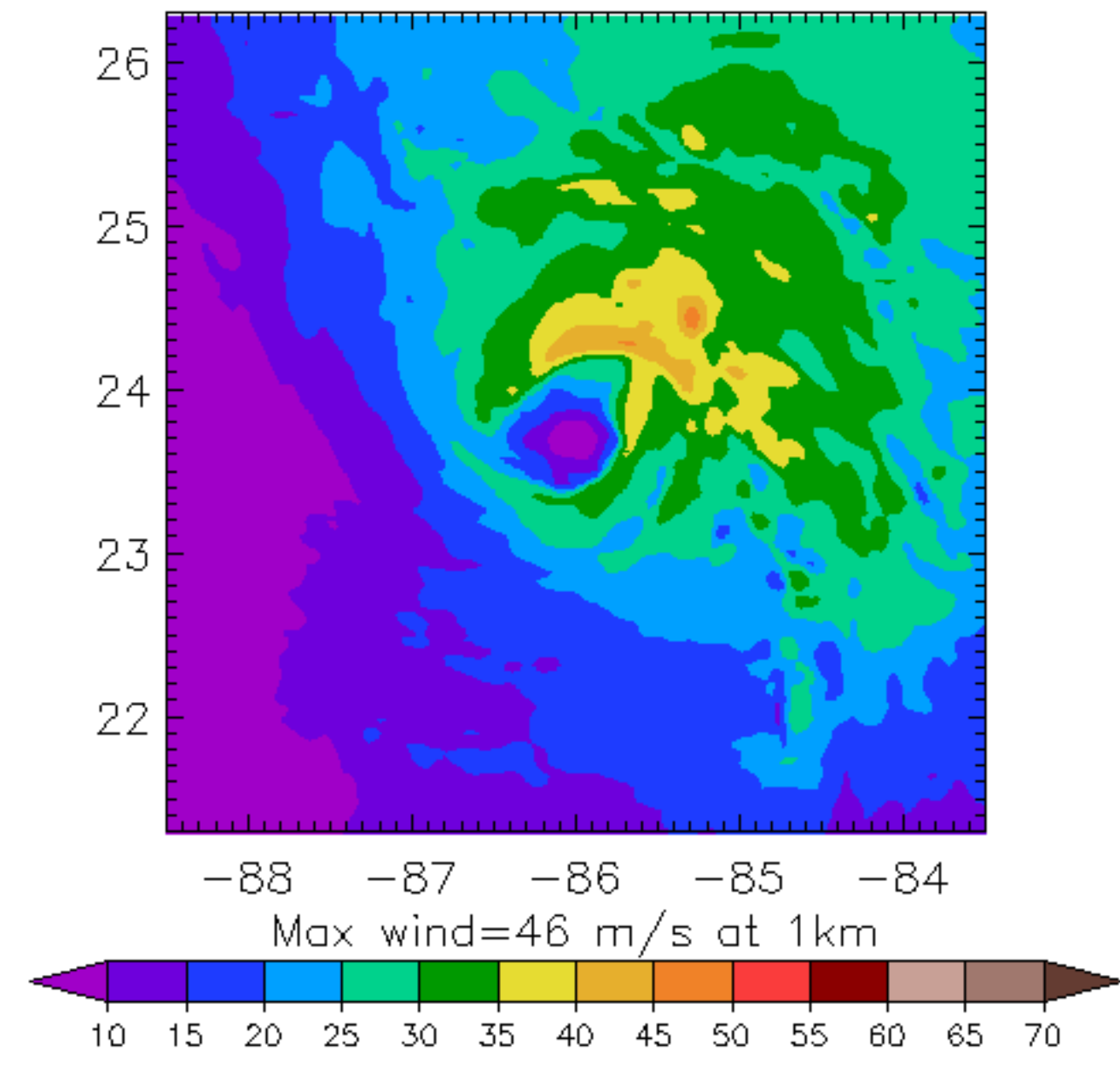
AL13
Init: 2020082418 F018hr at 2020082512



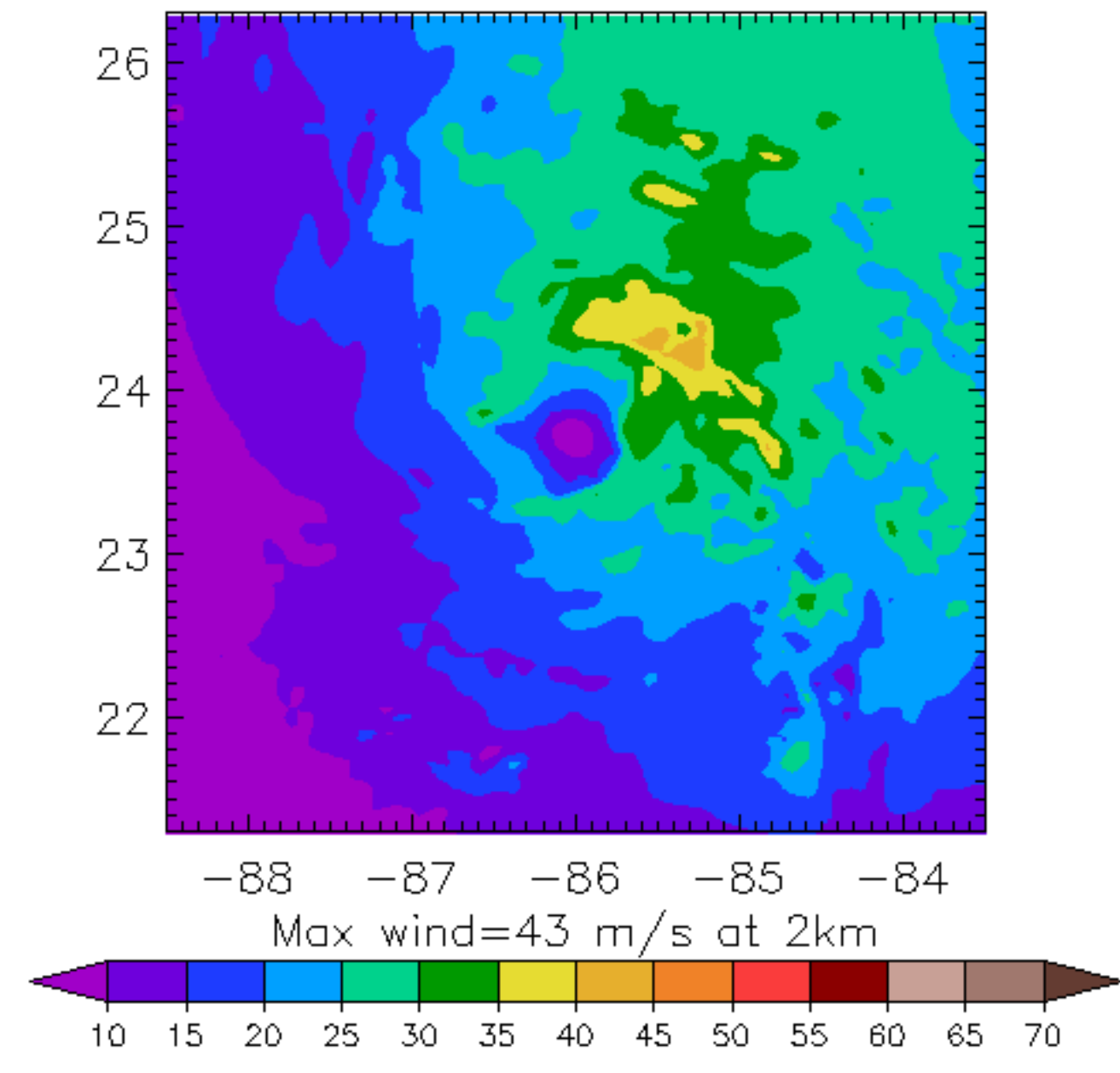
AL13
Init: 2020082418 F018hr at 2020082512



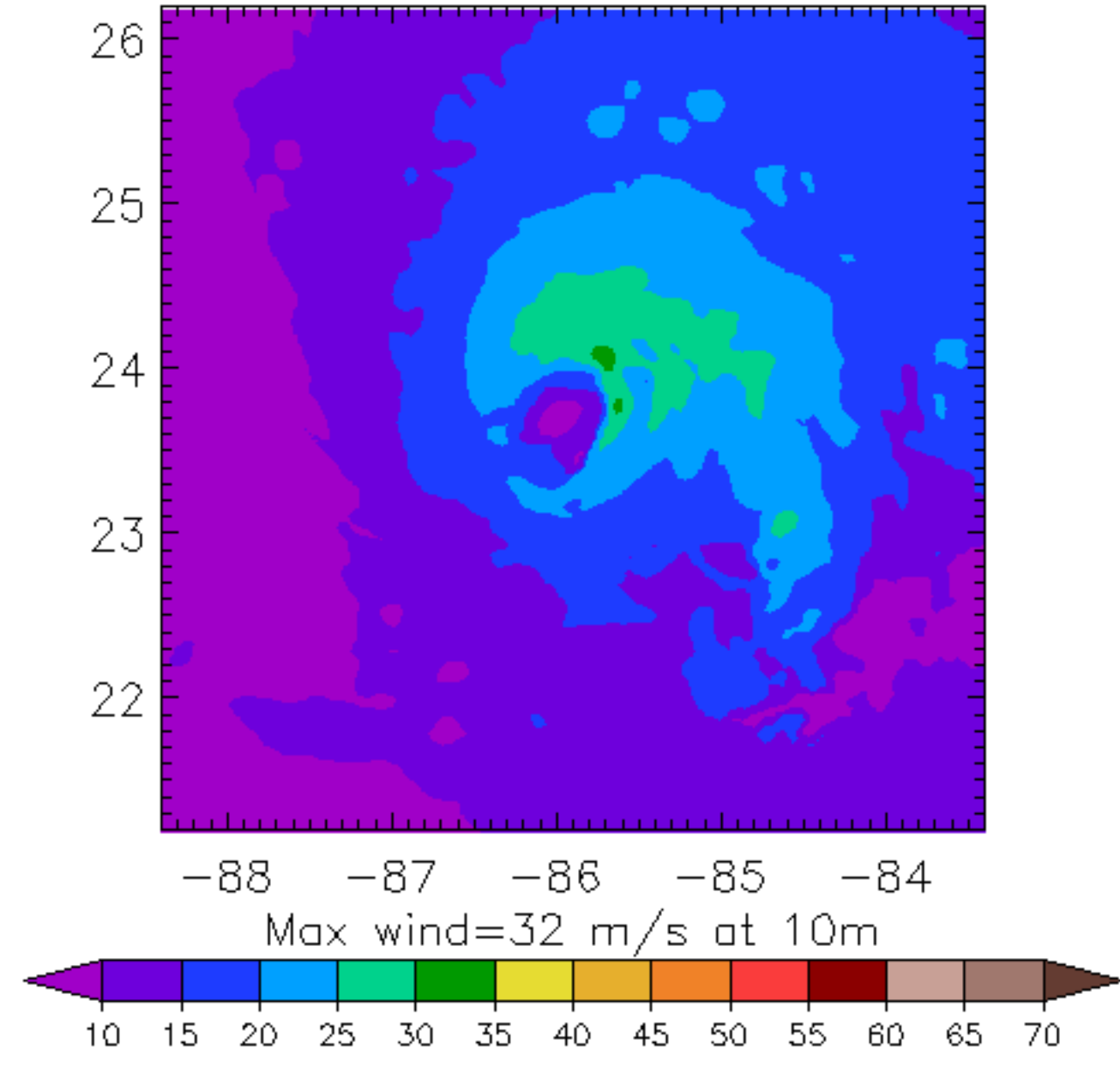
AL13
Init: 2020082418 F018hr at 2020082512



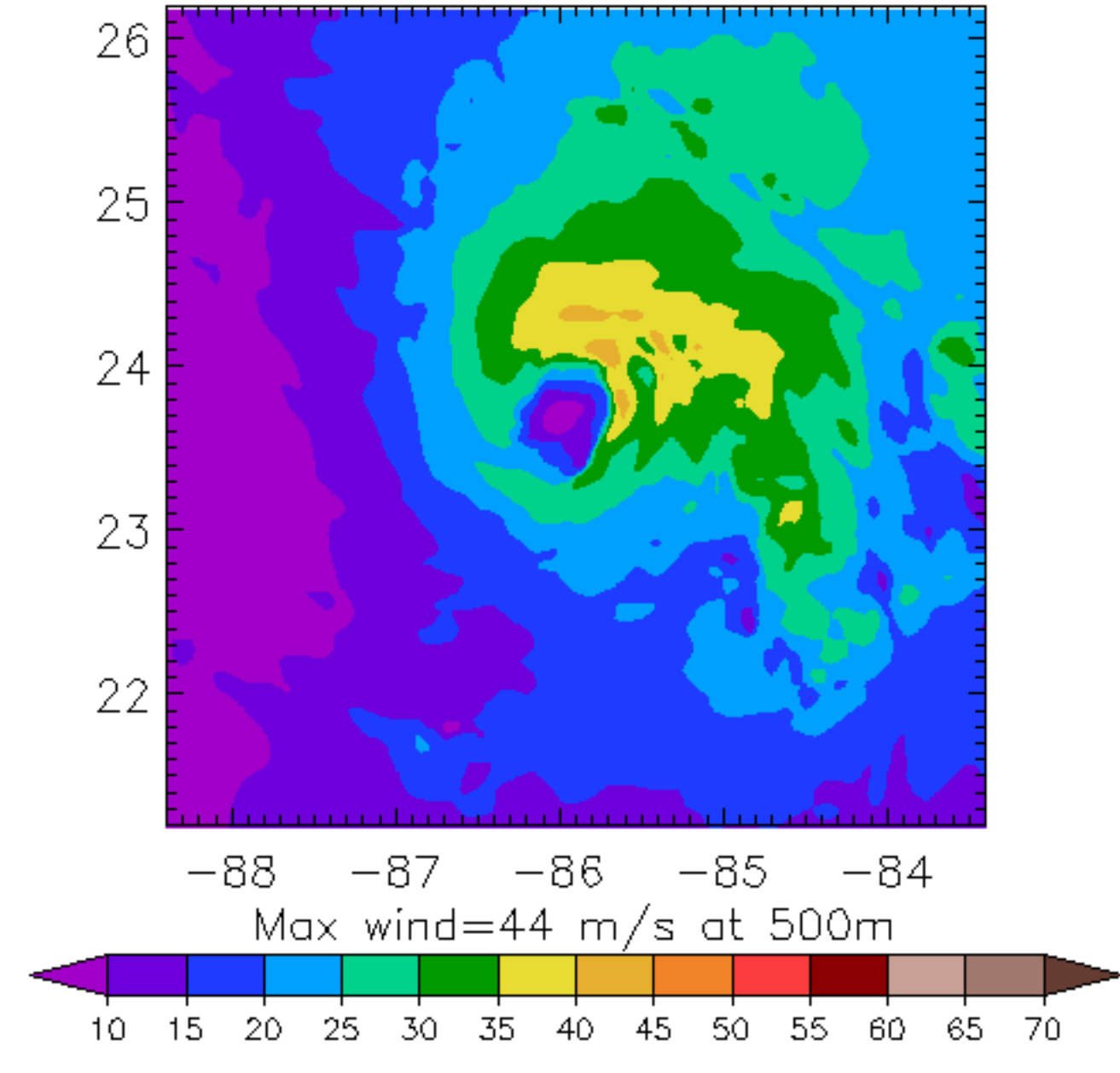
AL13
Init: 2020082418 F018hr at 2020082512



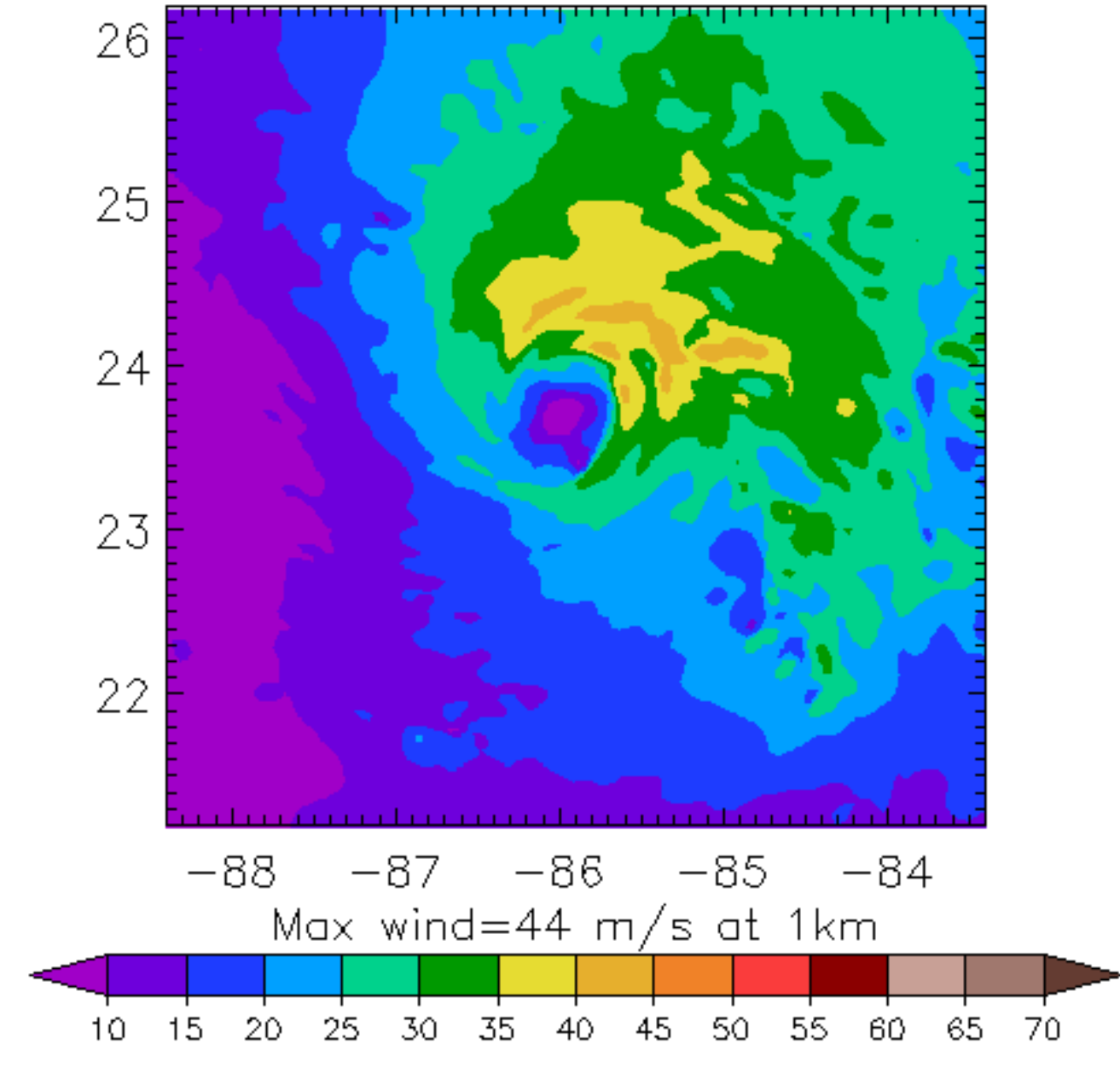
AL13
Init: 2020082418 F018hr at 2020082512



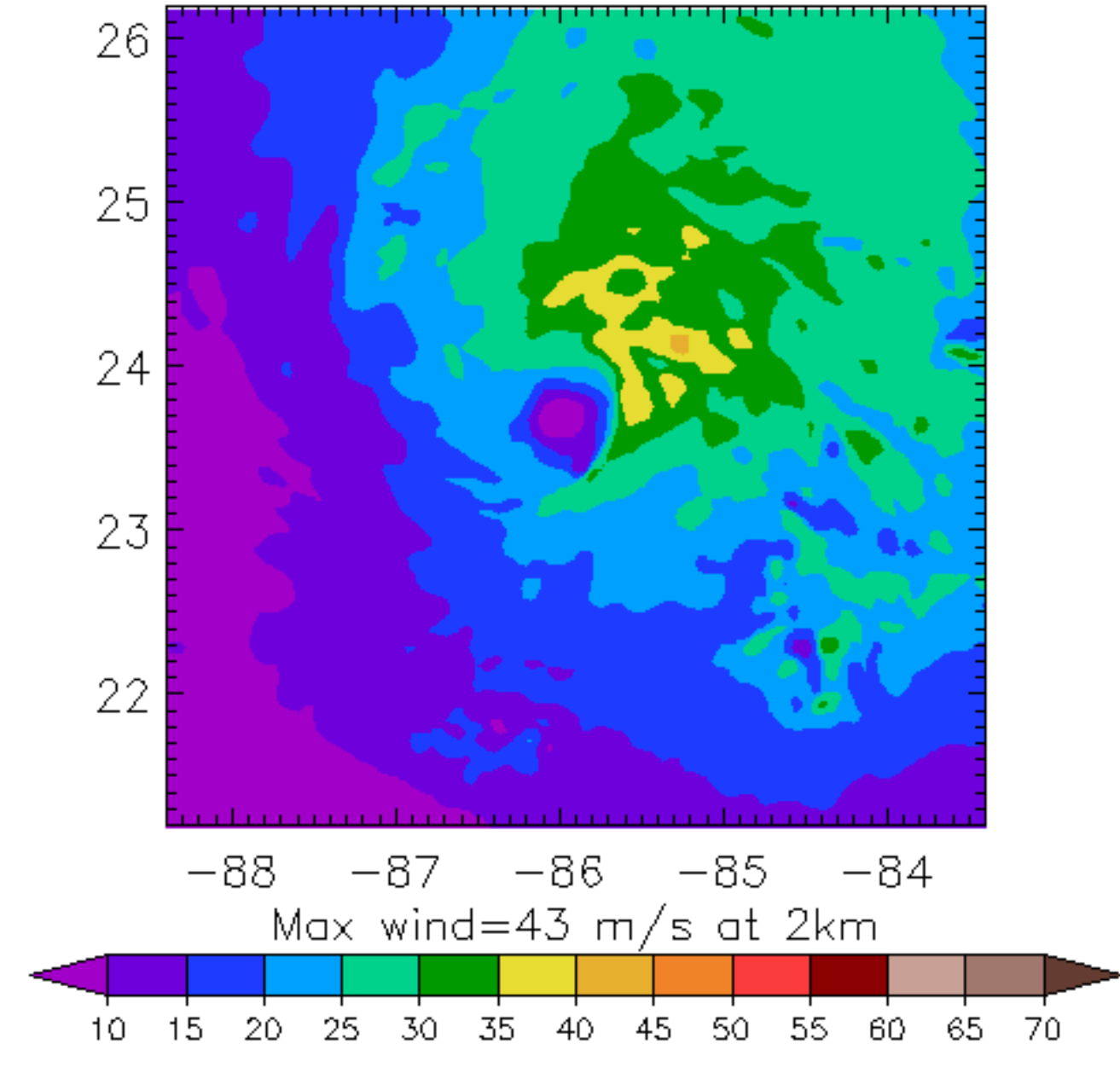
AL13
Init: 2020082418 F018hr at 2020082512



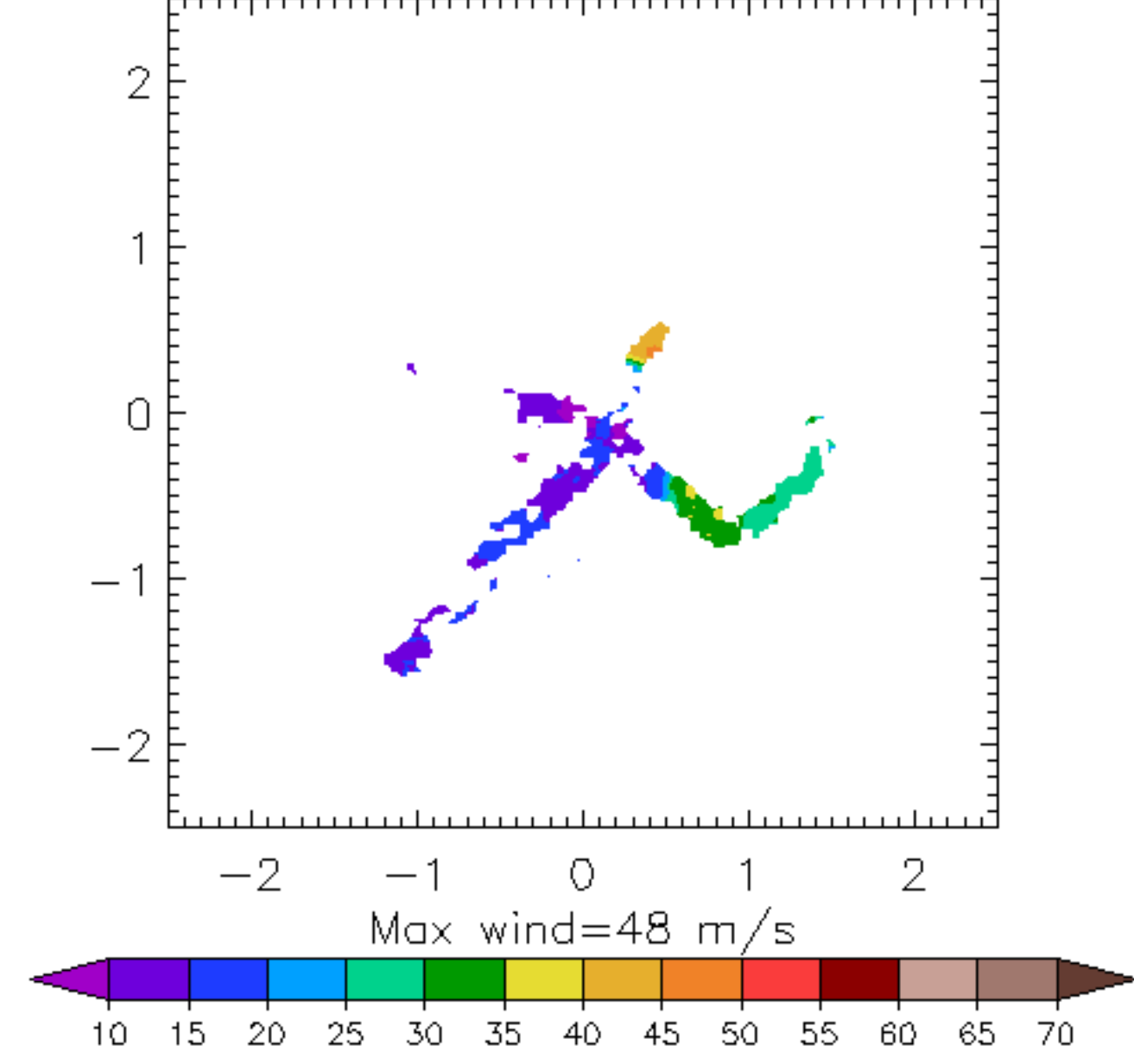
AL13
Init: 2020082418 F018hr at 2020082512



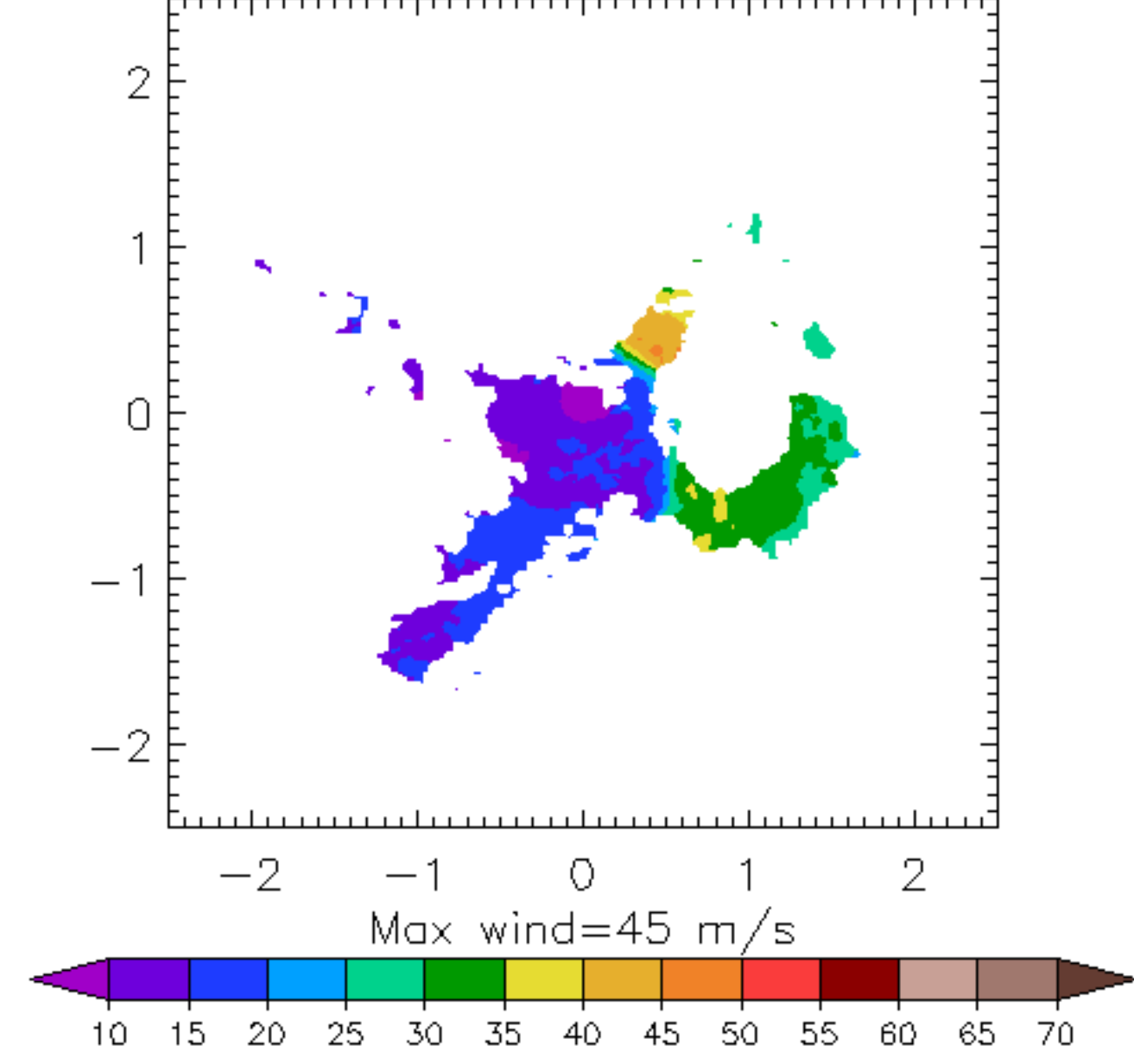
AL13
Init: 2020082418 F018hr at 2020082512



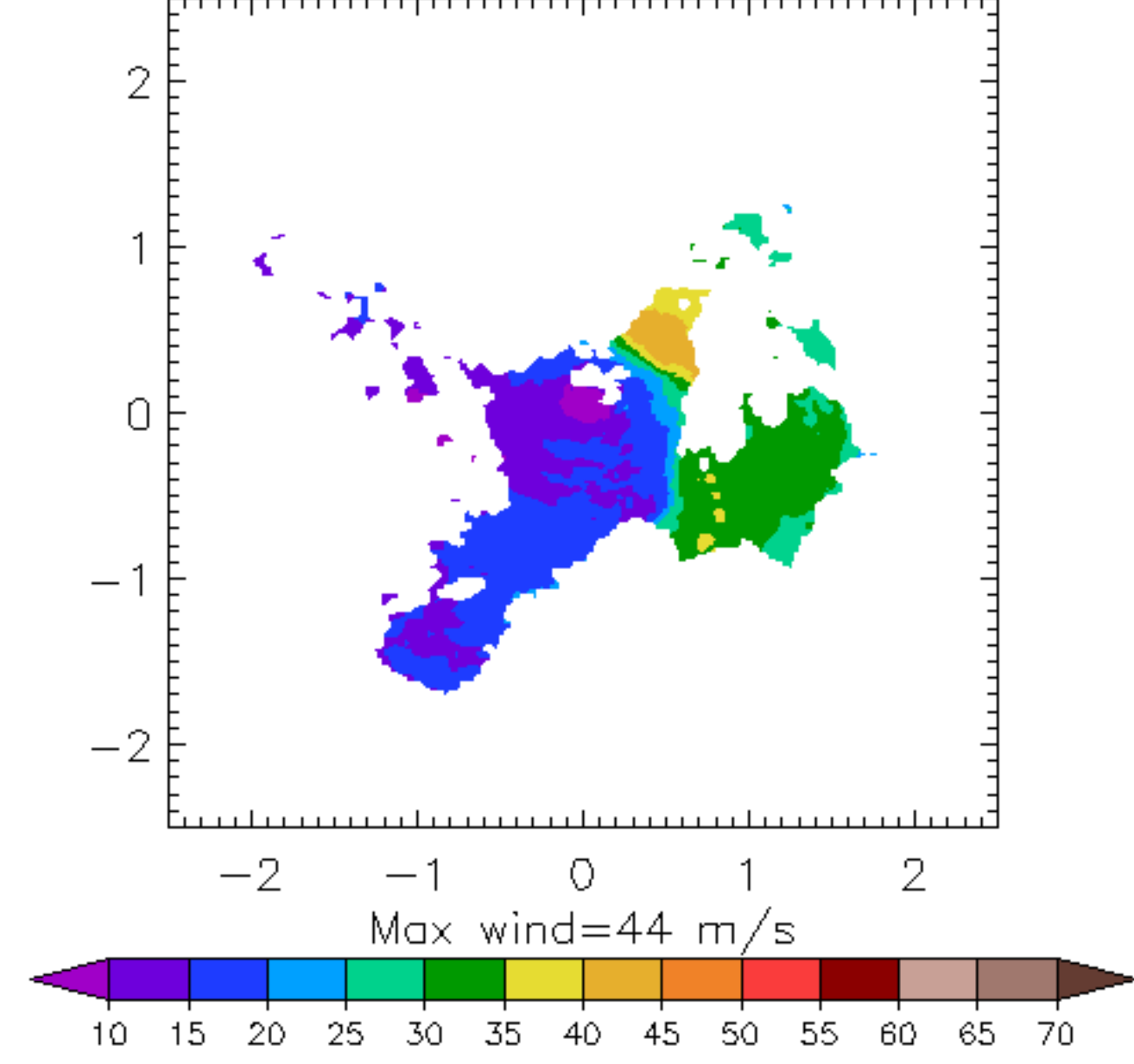
tdr2020082511.nc WIND at 500m



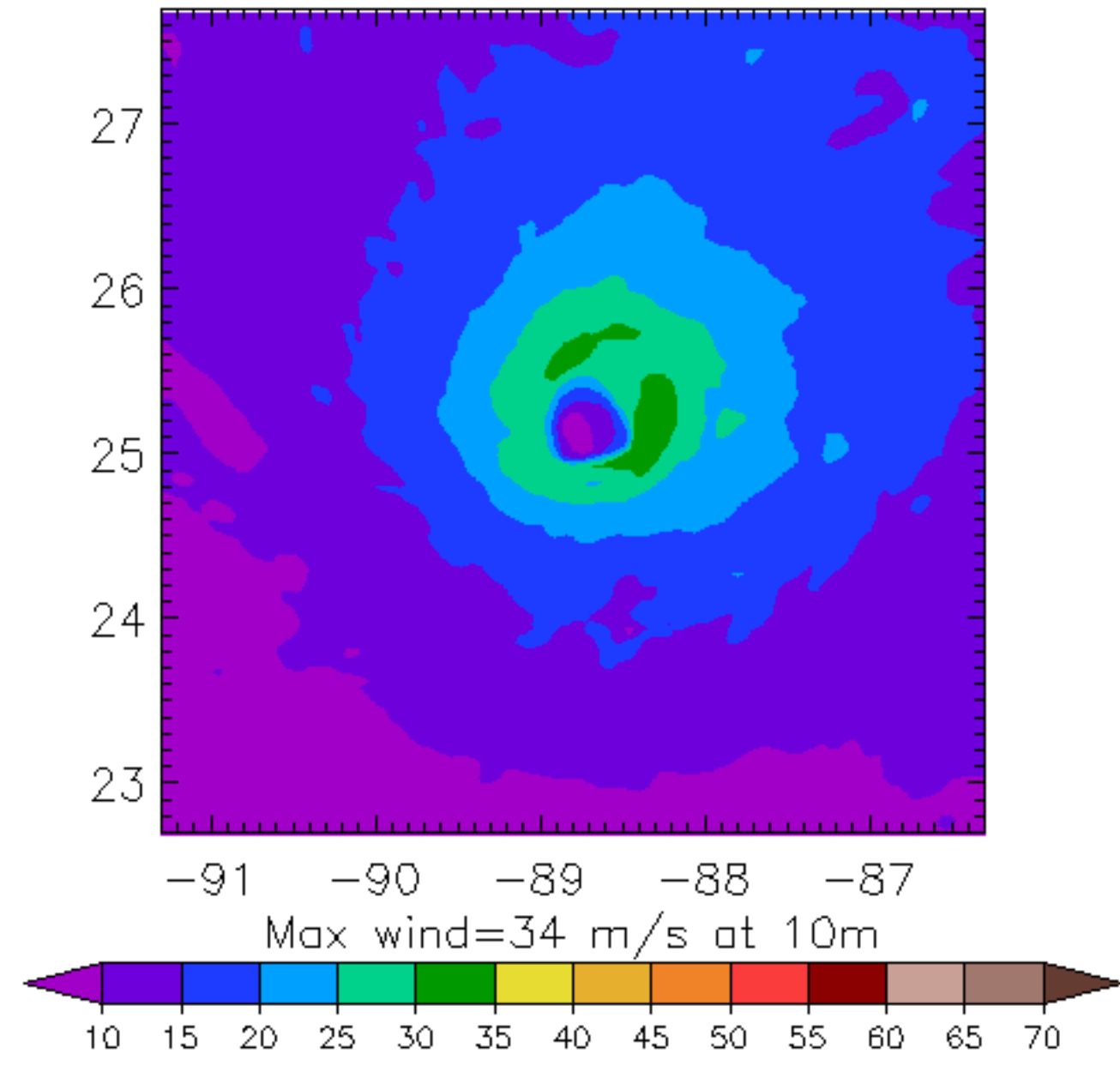
tdr2020082511.nc WIND at 1km



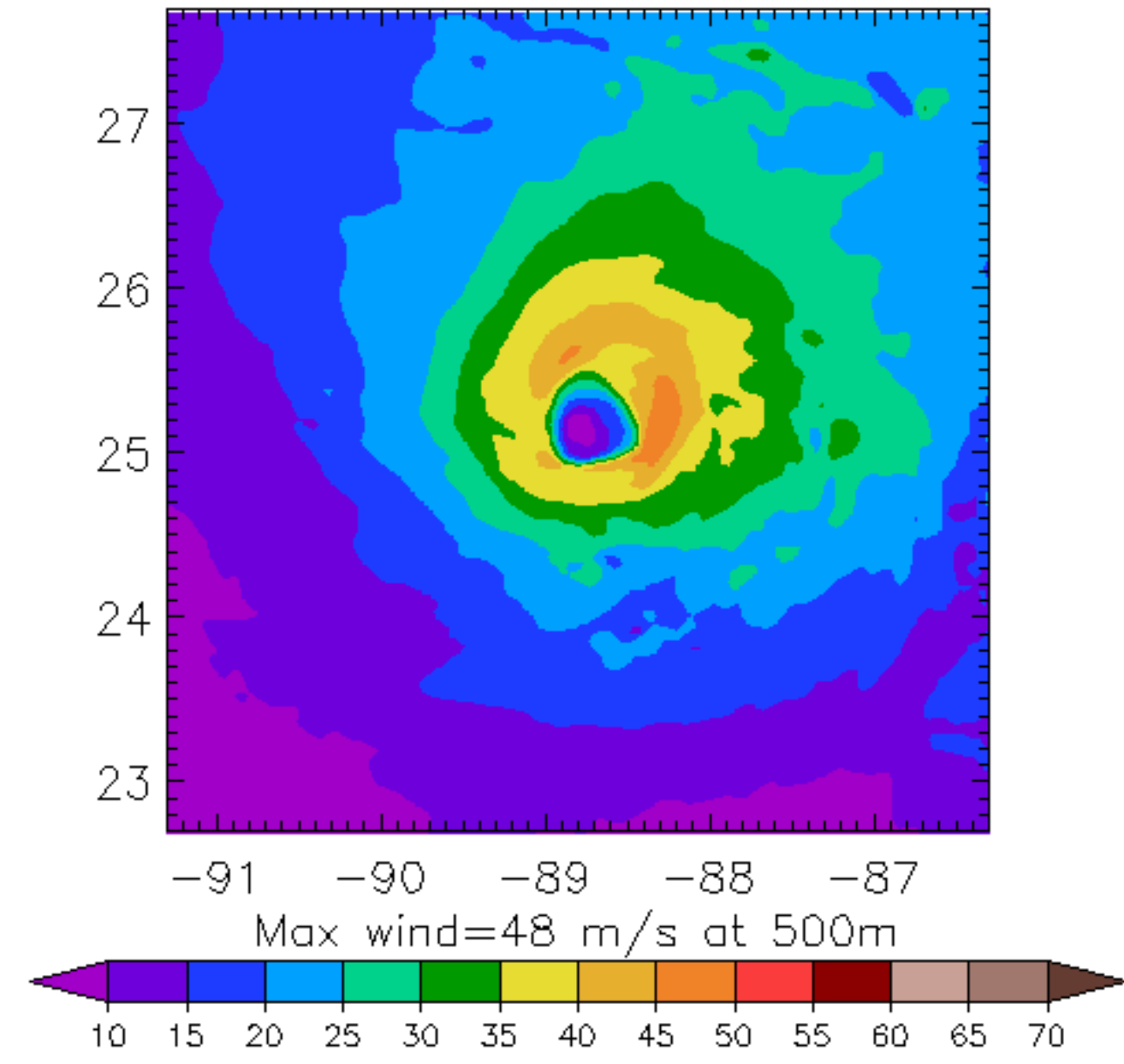
tdr2020082511.nc WIND at 2km



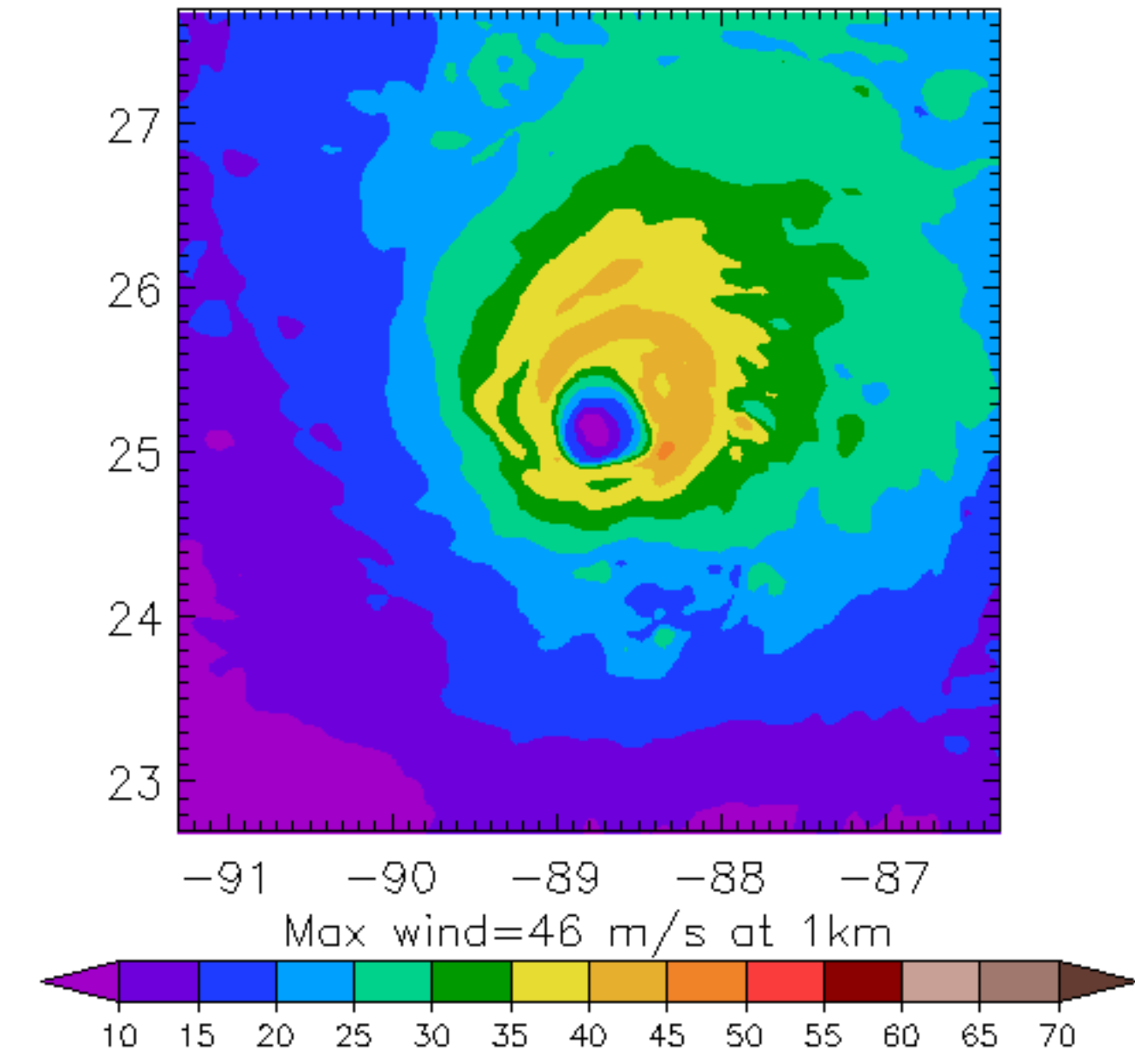
AL13
Init: 2020082418 F030hr at 2020082600



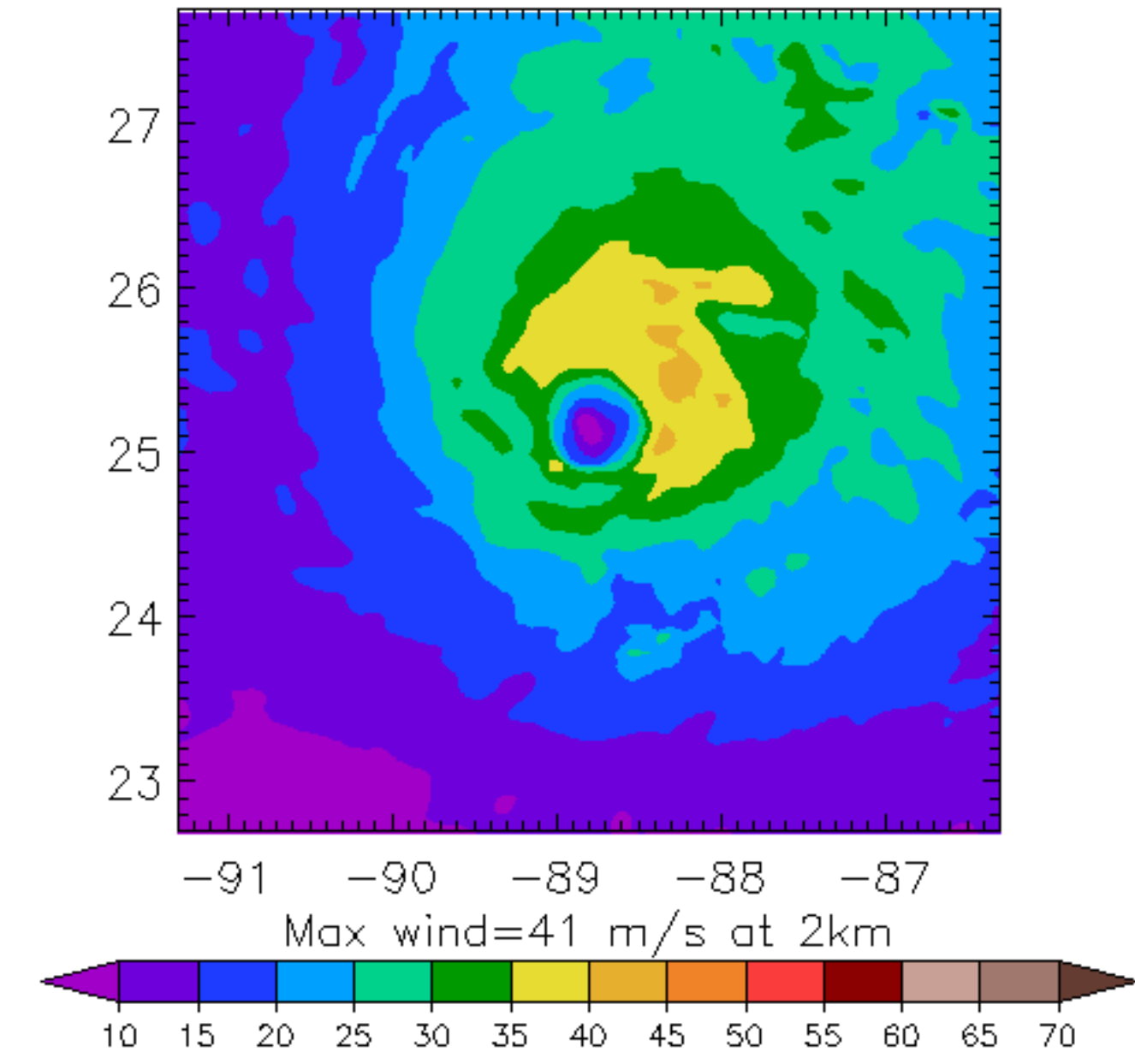
AL13
Init: 2020082418 F030hr at 2020082600



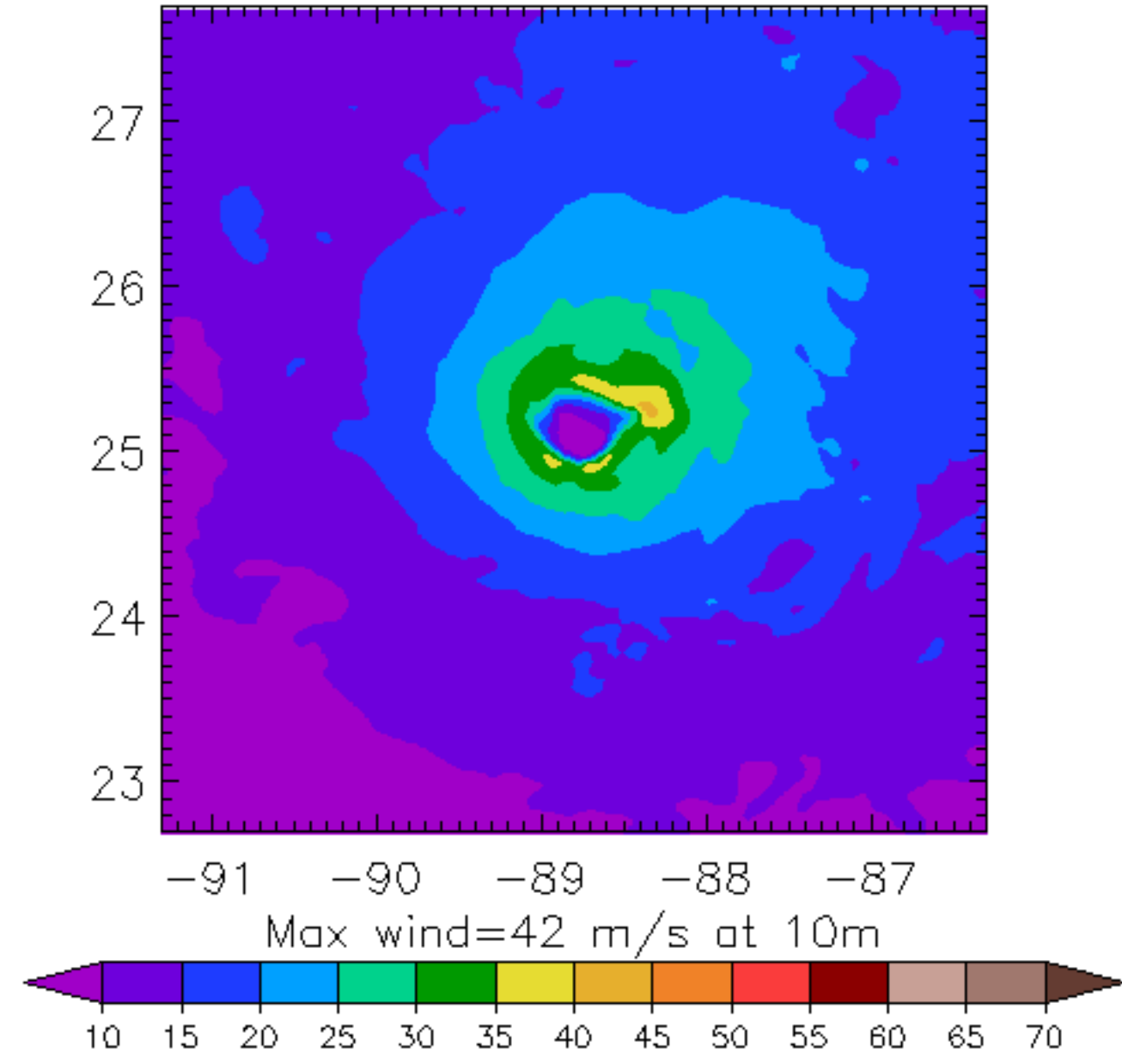
AL13
Init: 2020082418 F030hr at 2020082600



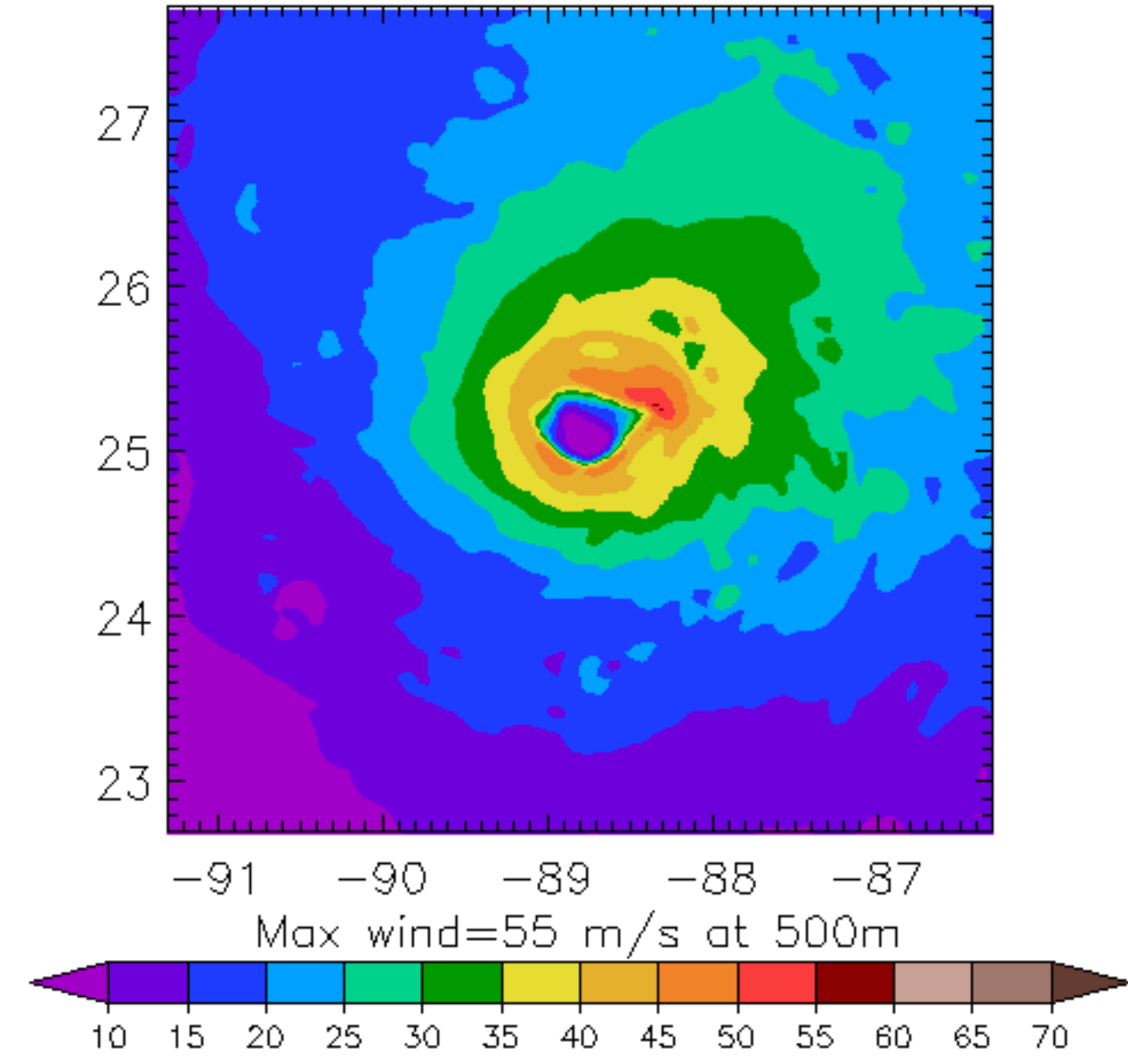
AL13
Init: 2020082418 F030hr at 2020082600



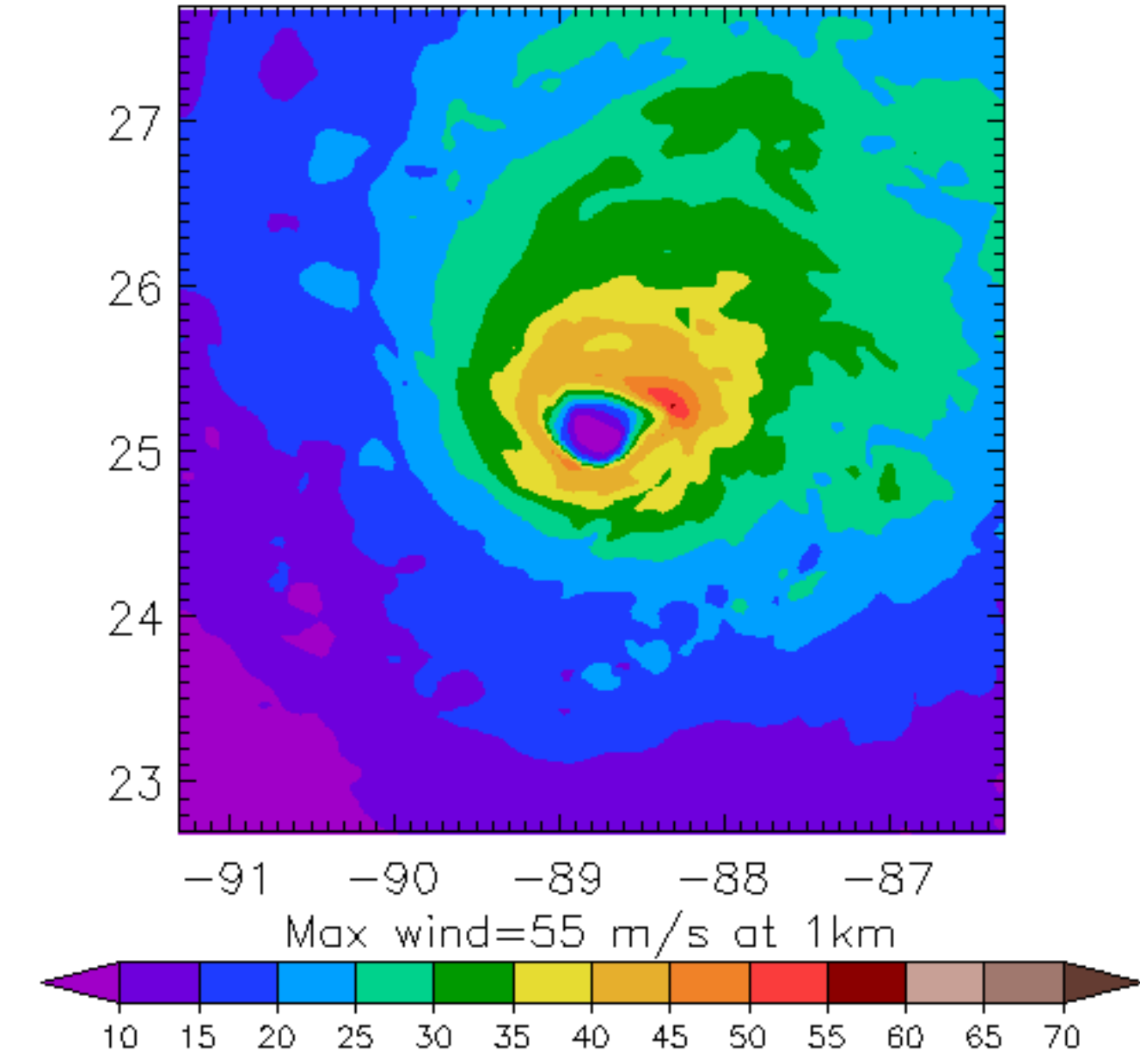
AL13
Init: 2020082418 F030hr at 2020082600



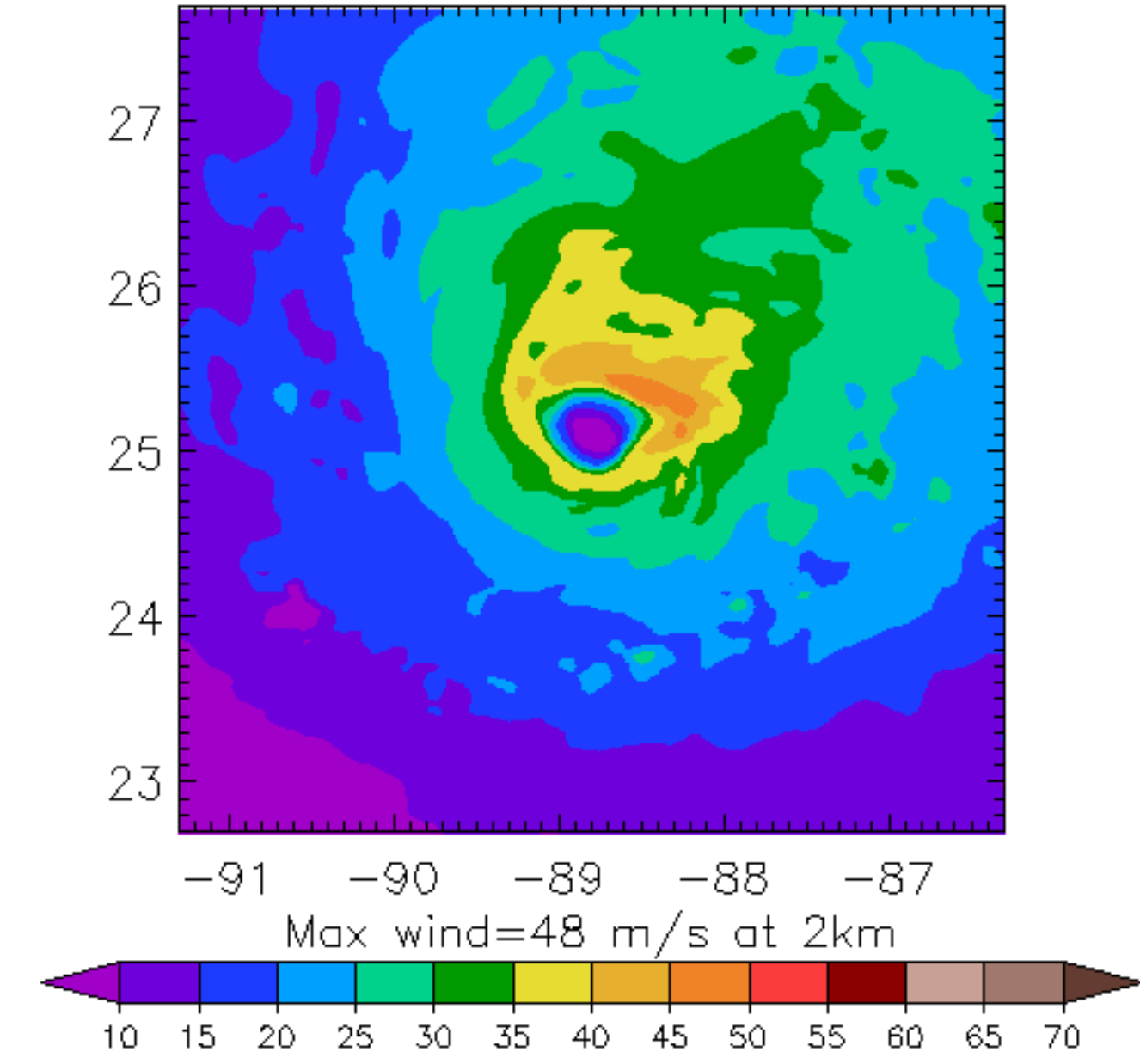
AL13
Init: 2020082418 F030hr at 2020082600



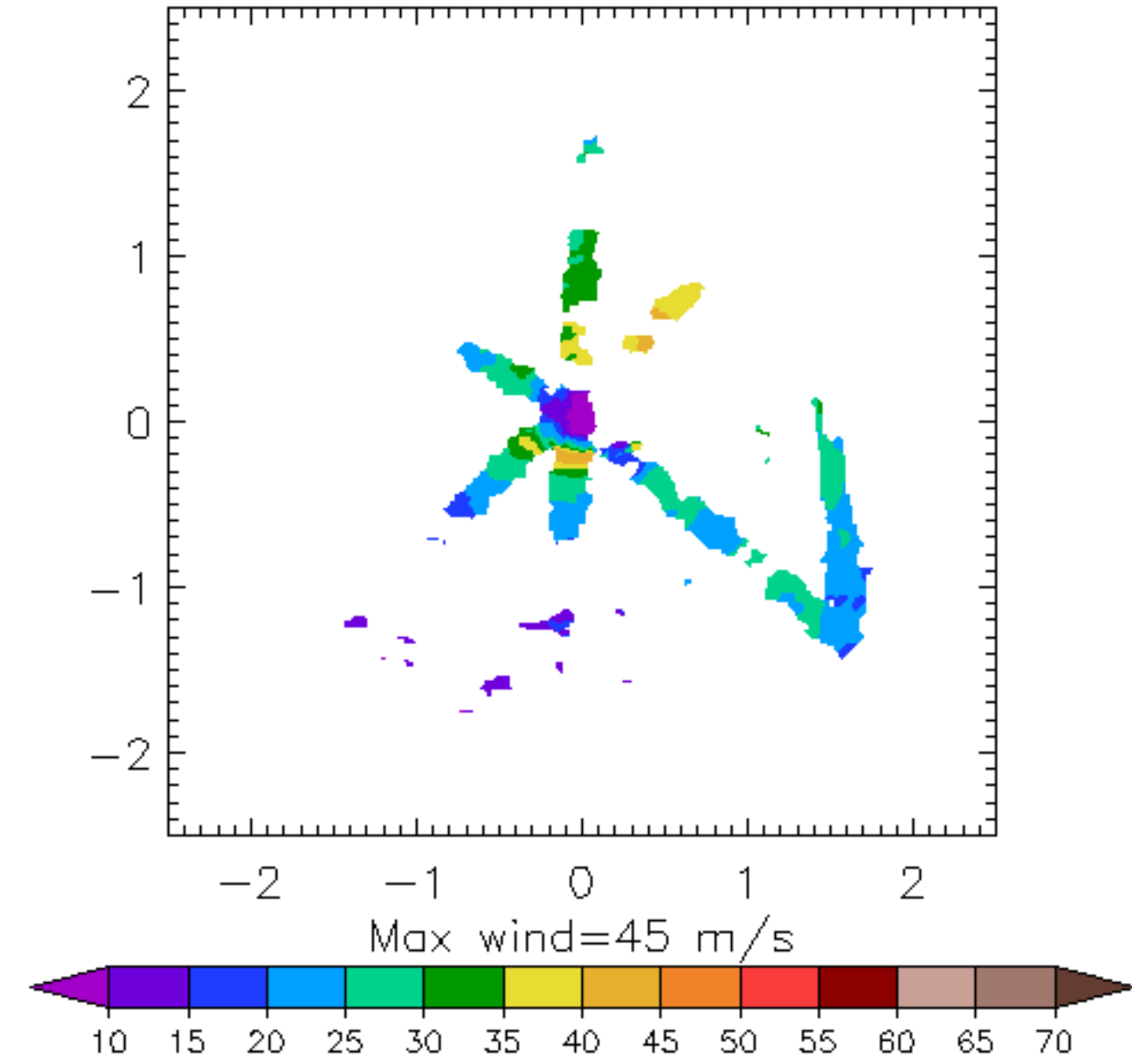
AL13
Init: 2020082418 F030hr at 2020082600



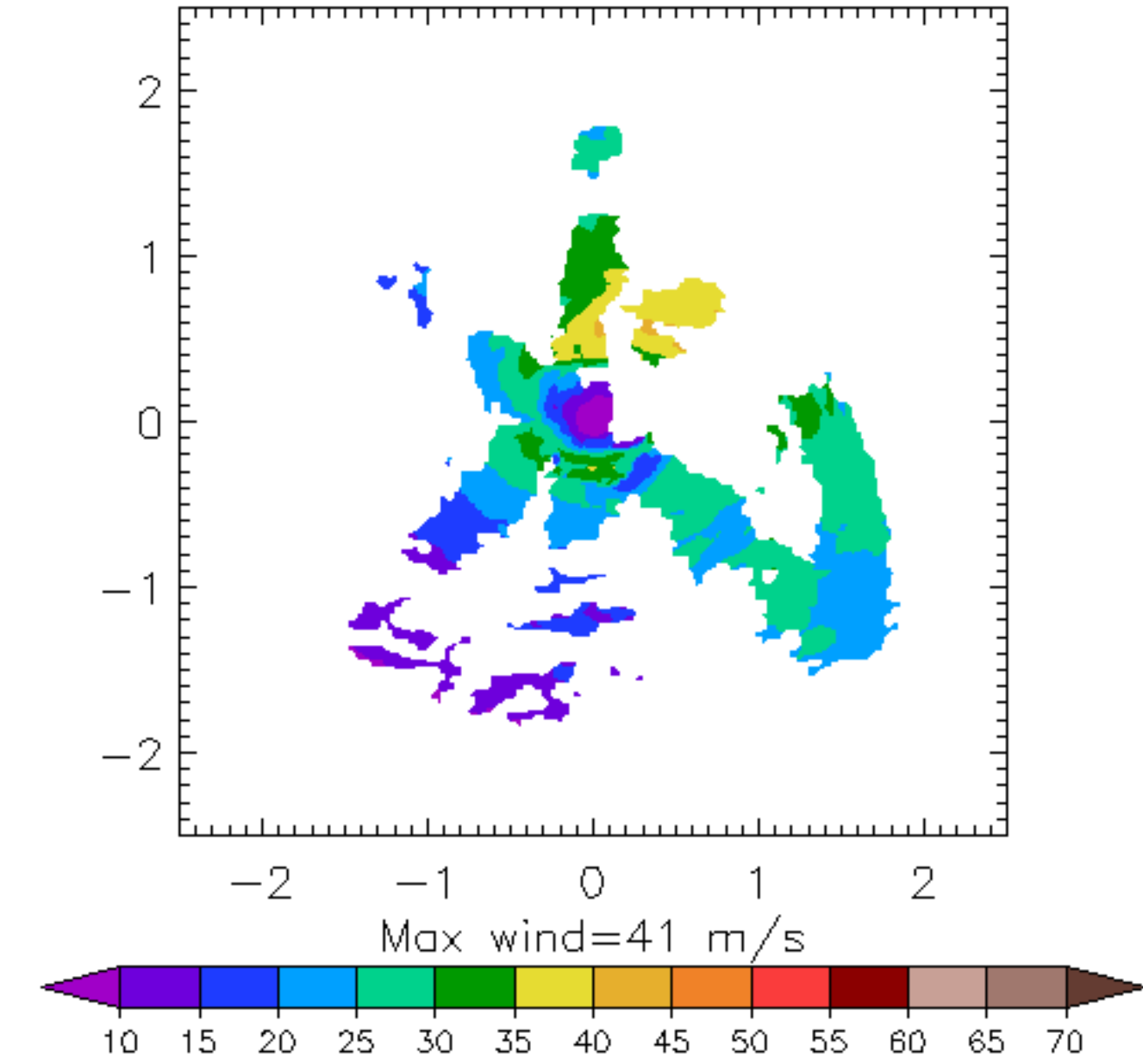
AL13
Init: 2020082418 F030hr at 2020082600



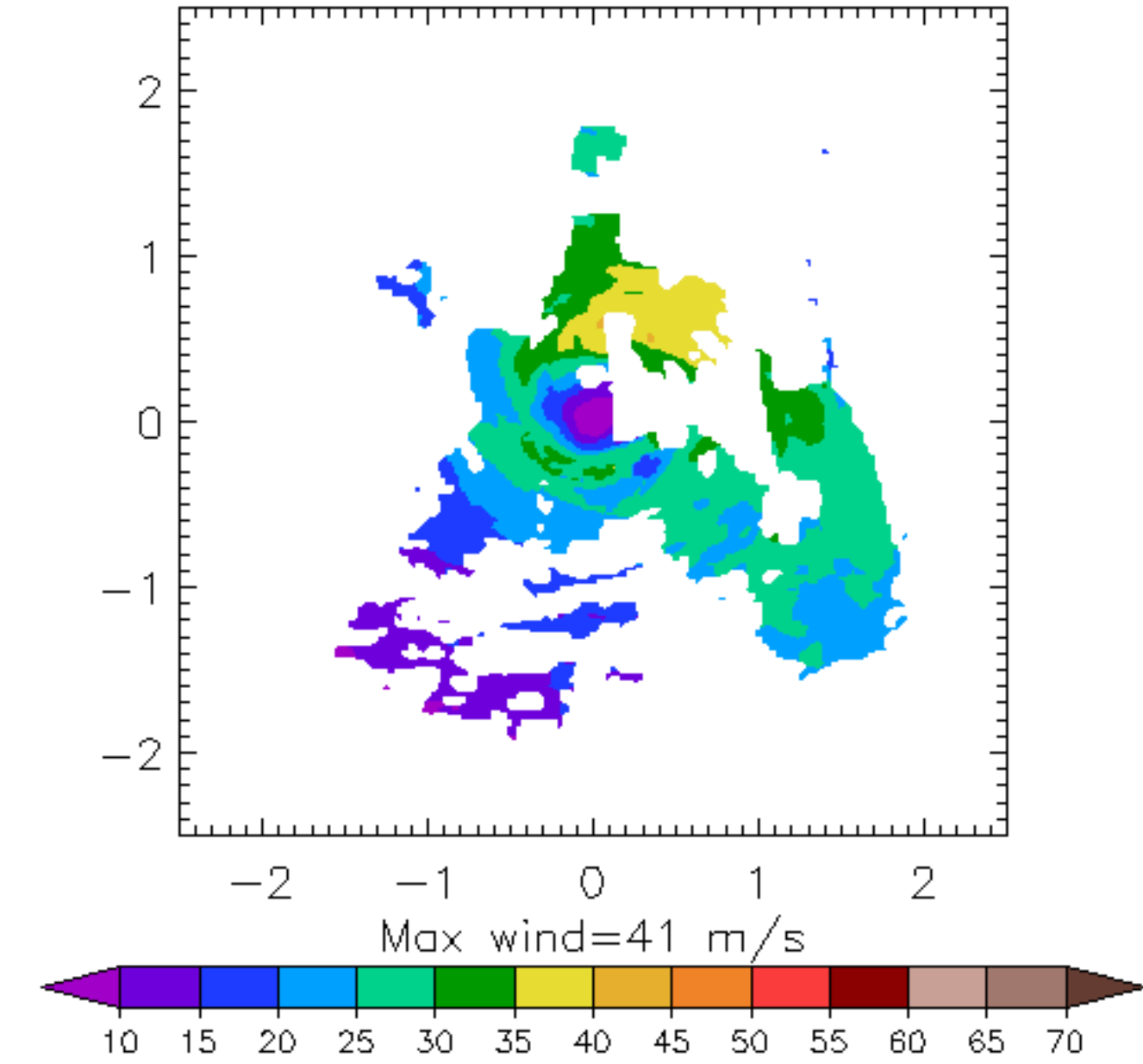
tdr2020082601.nc WIND at 500m



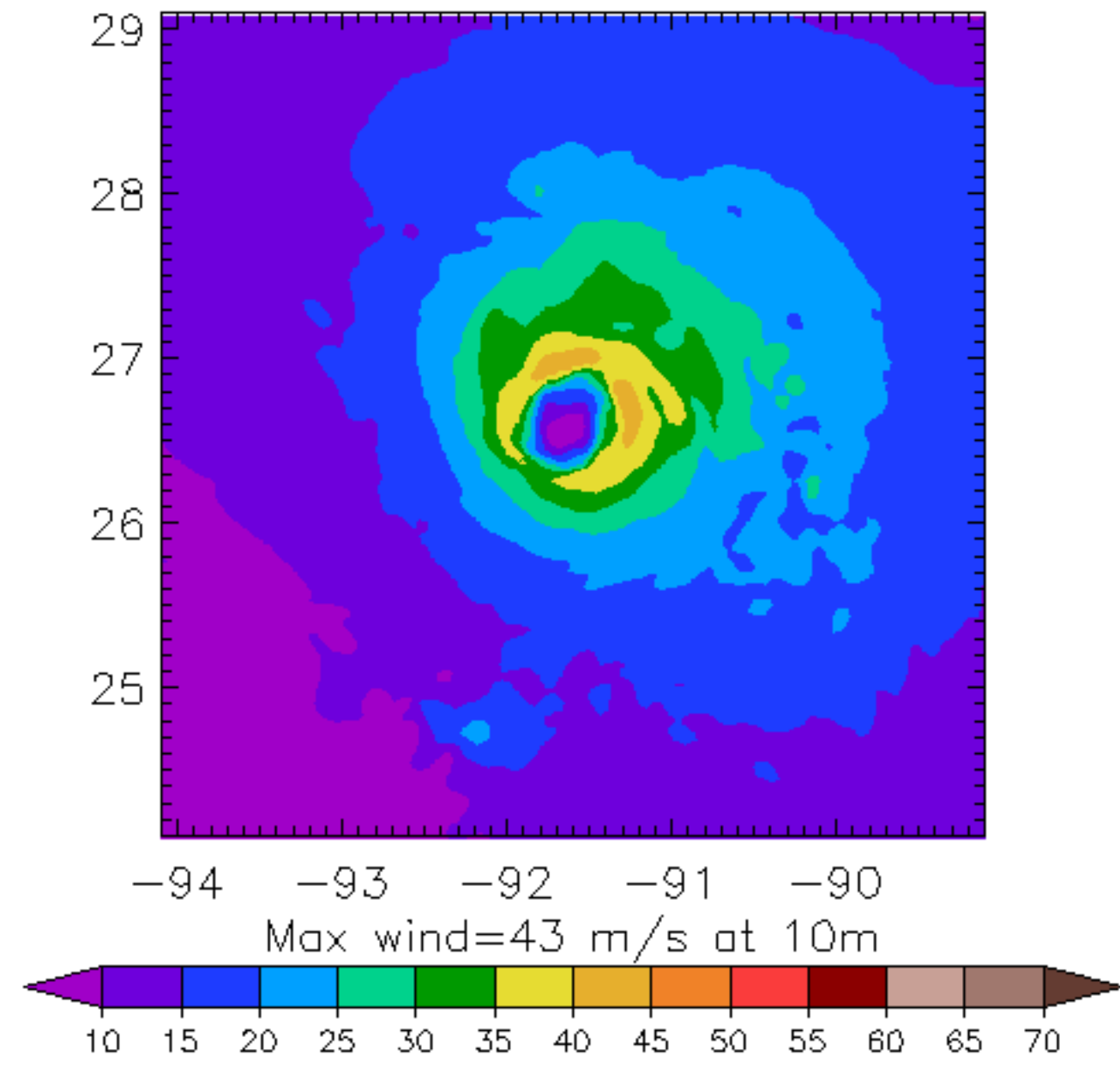
tdr2020082601.nc WIND at 1km



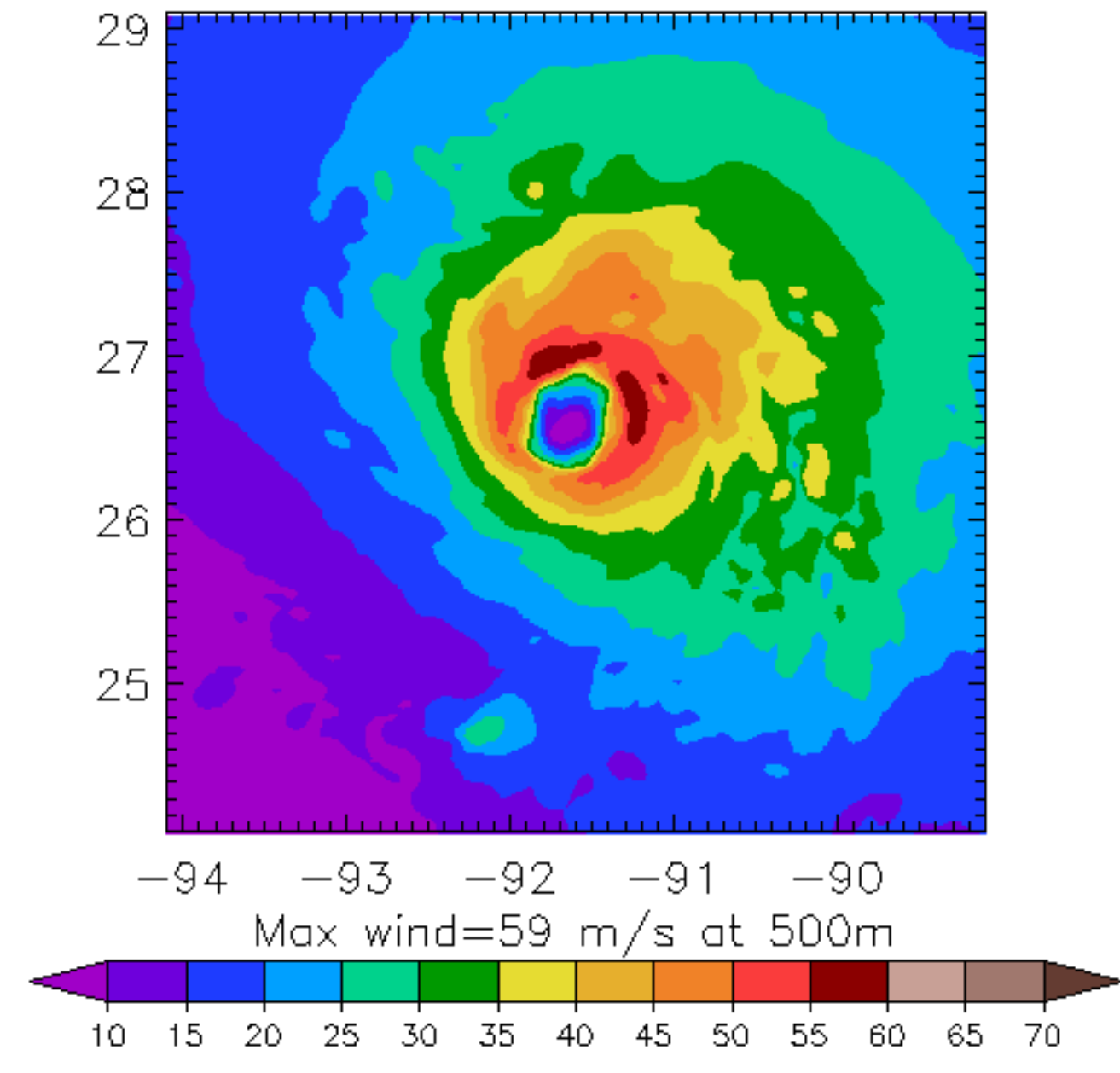
tdr2020082601.nc WIND at 2km



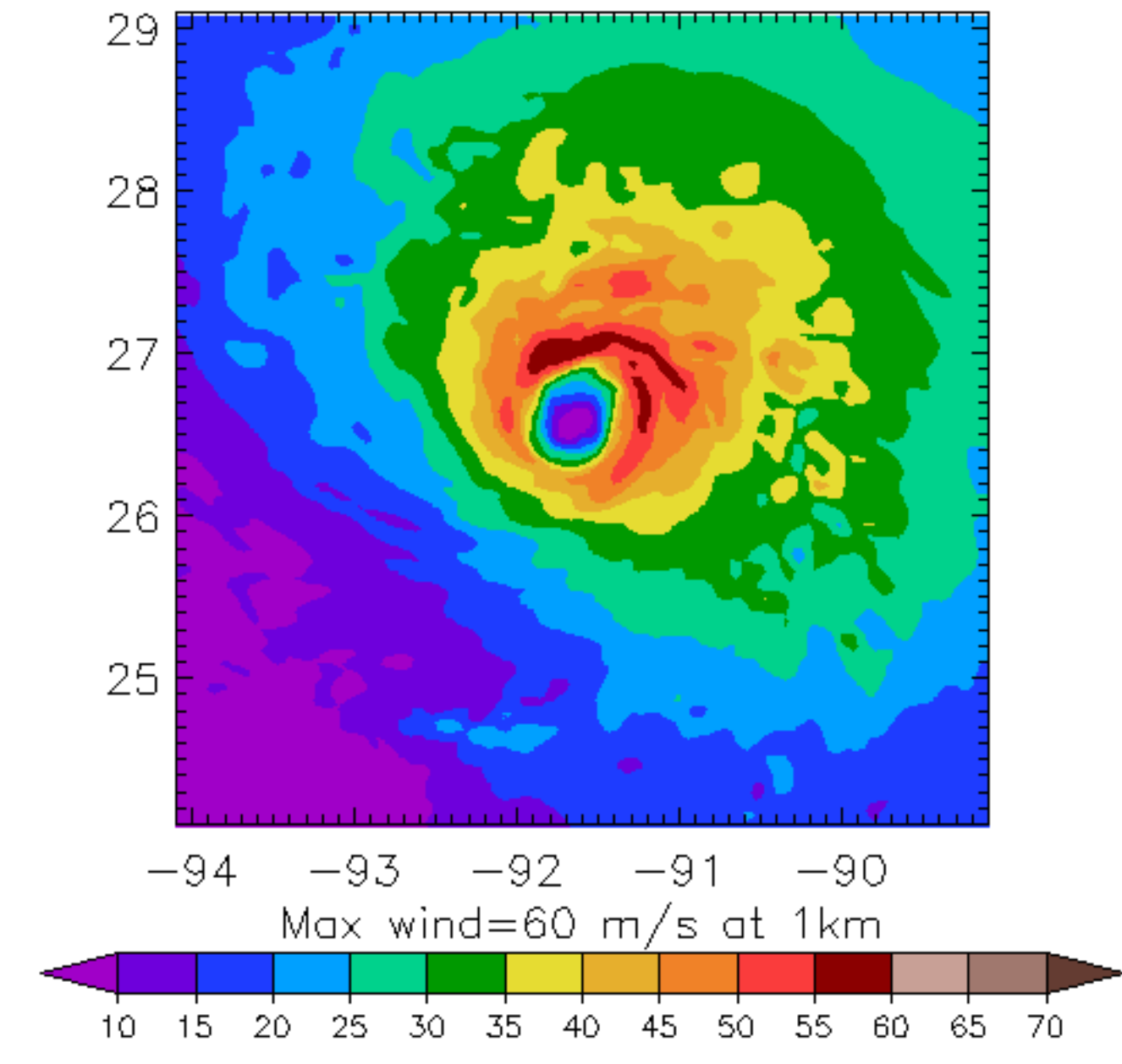
AL13
Init: 2020082418 F042hr at 2020082612



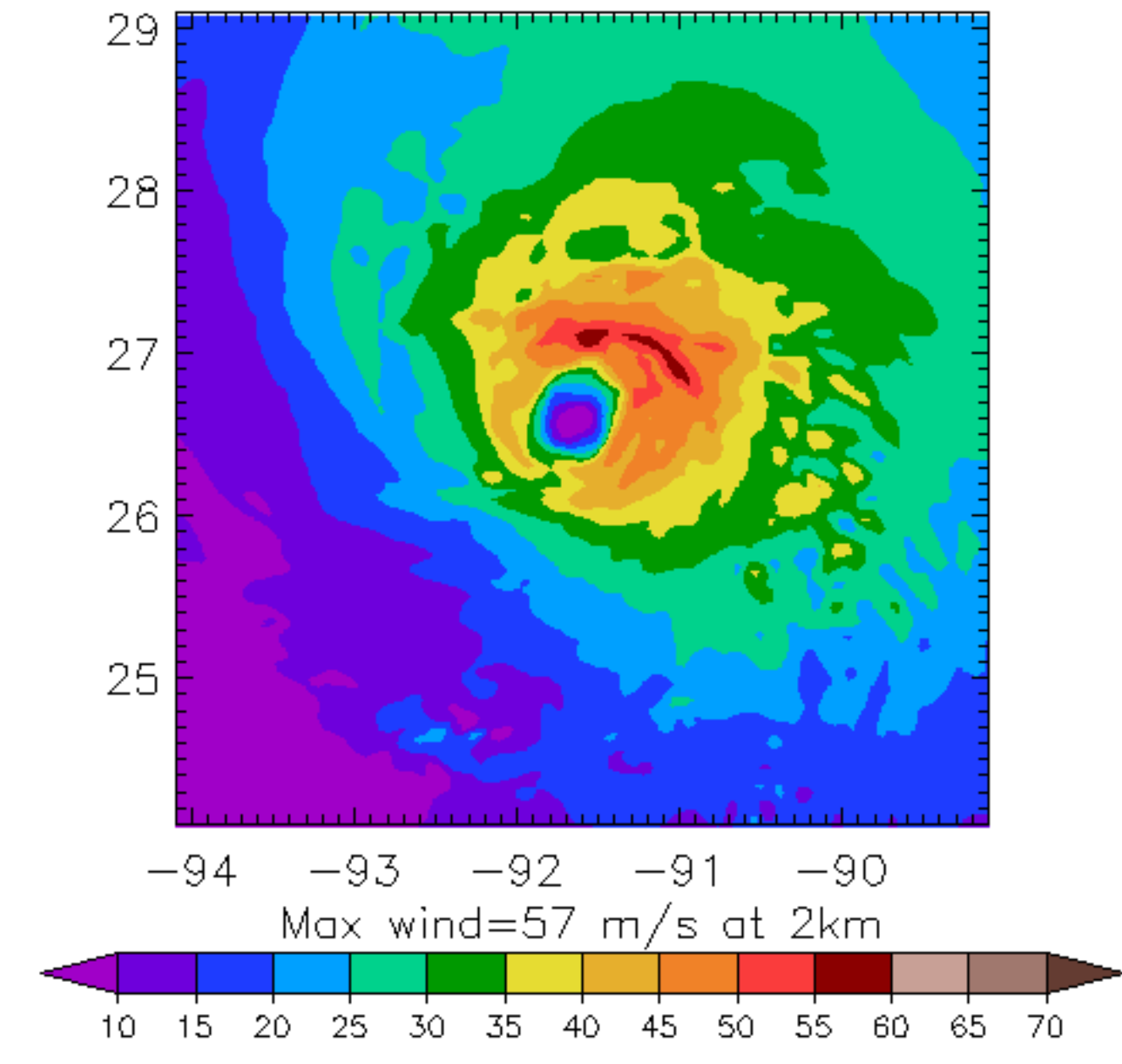
AL13
Init: 2020082418 F042hr at 2020082612



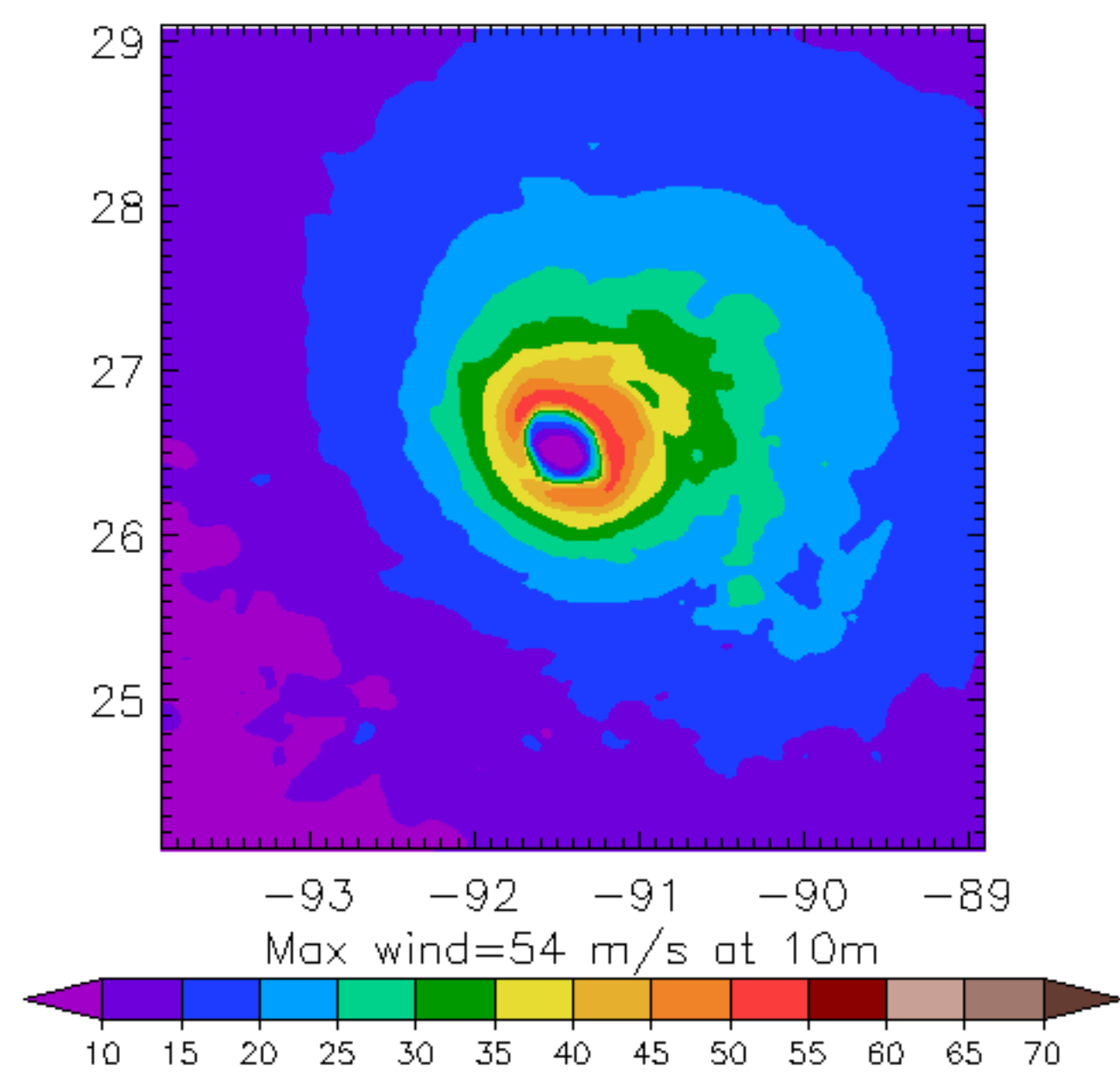
AL13
Init: 2020082418 F042hr at 2020082612



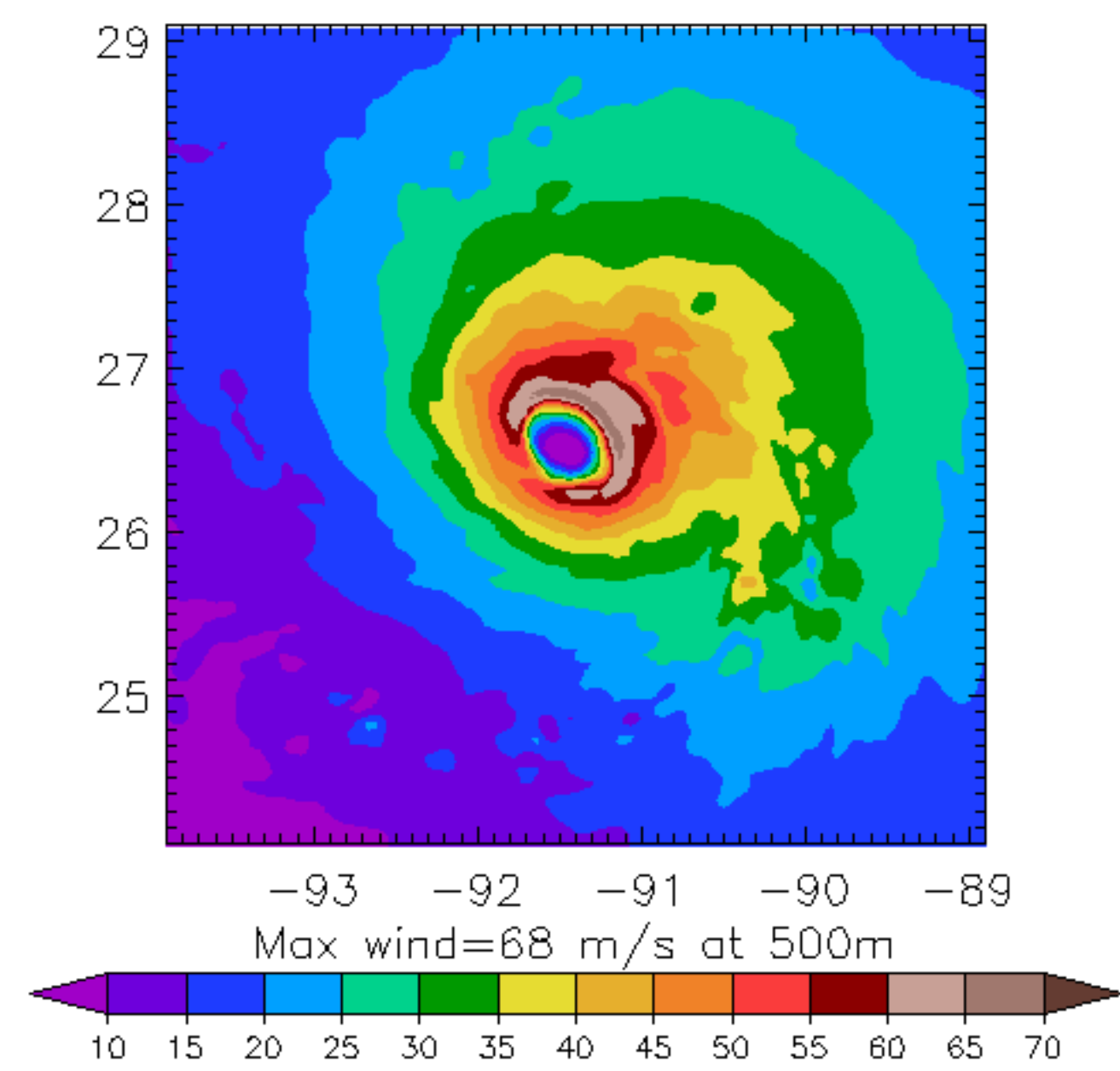
AL13
Init: 2020082418 F042hr at 2020082612



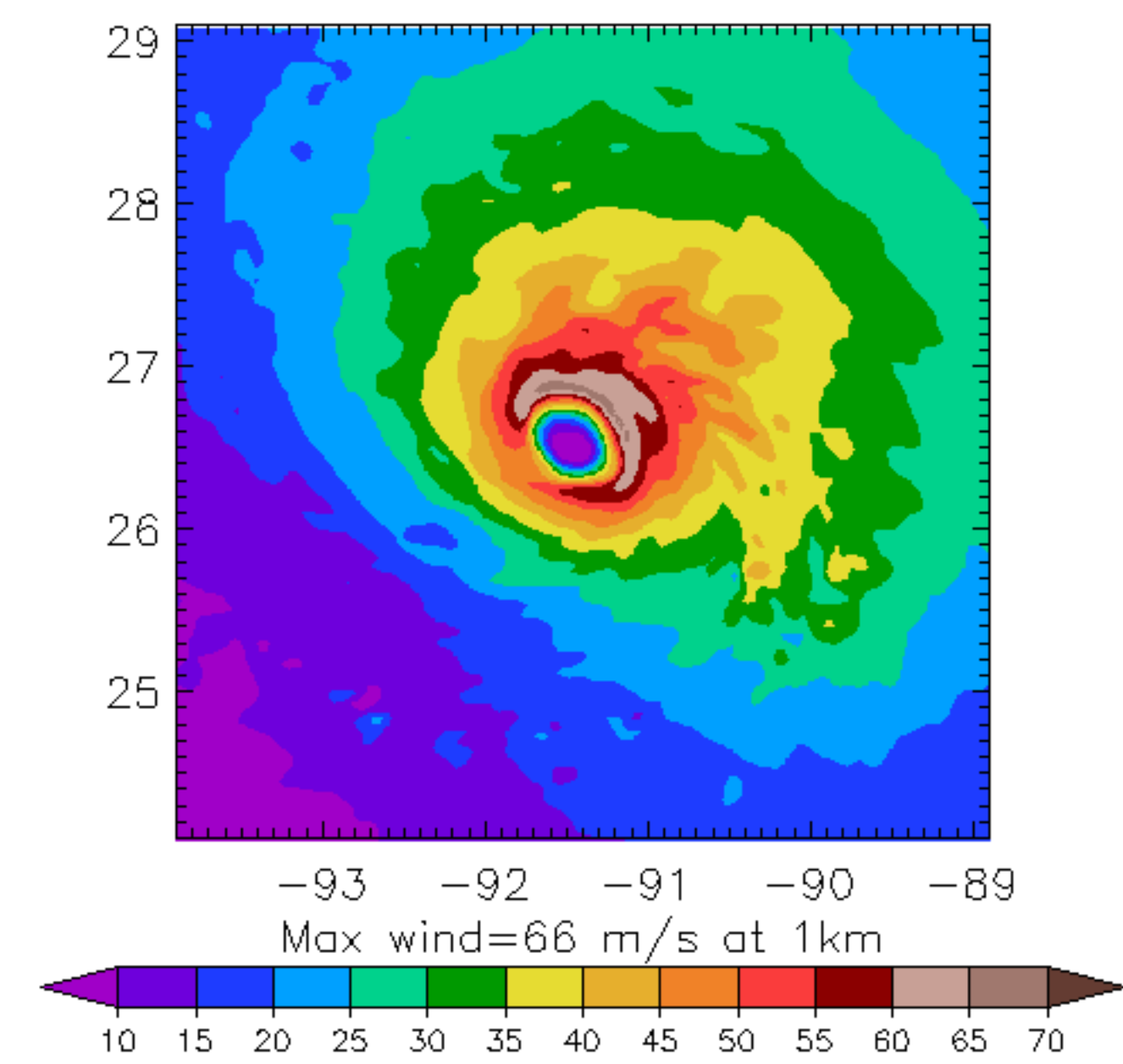
AL13
Init: 2020082418 F042hr at 2020082612



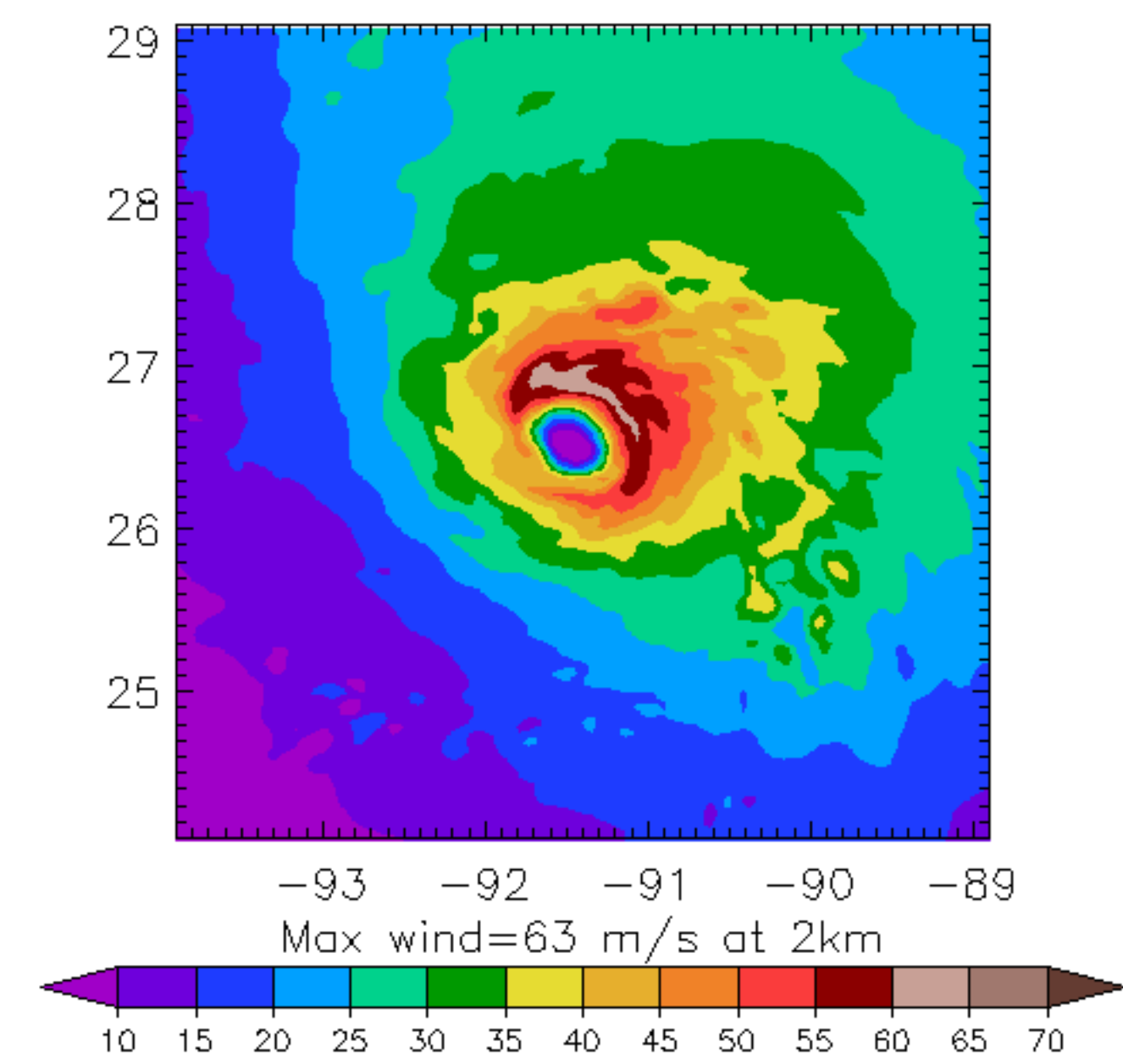
AL13
Init: 2020082418 F042hr at 2020082612



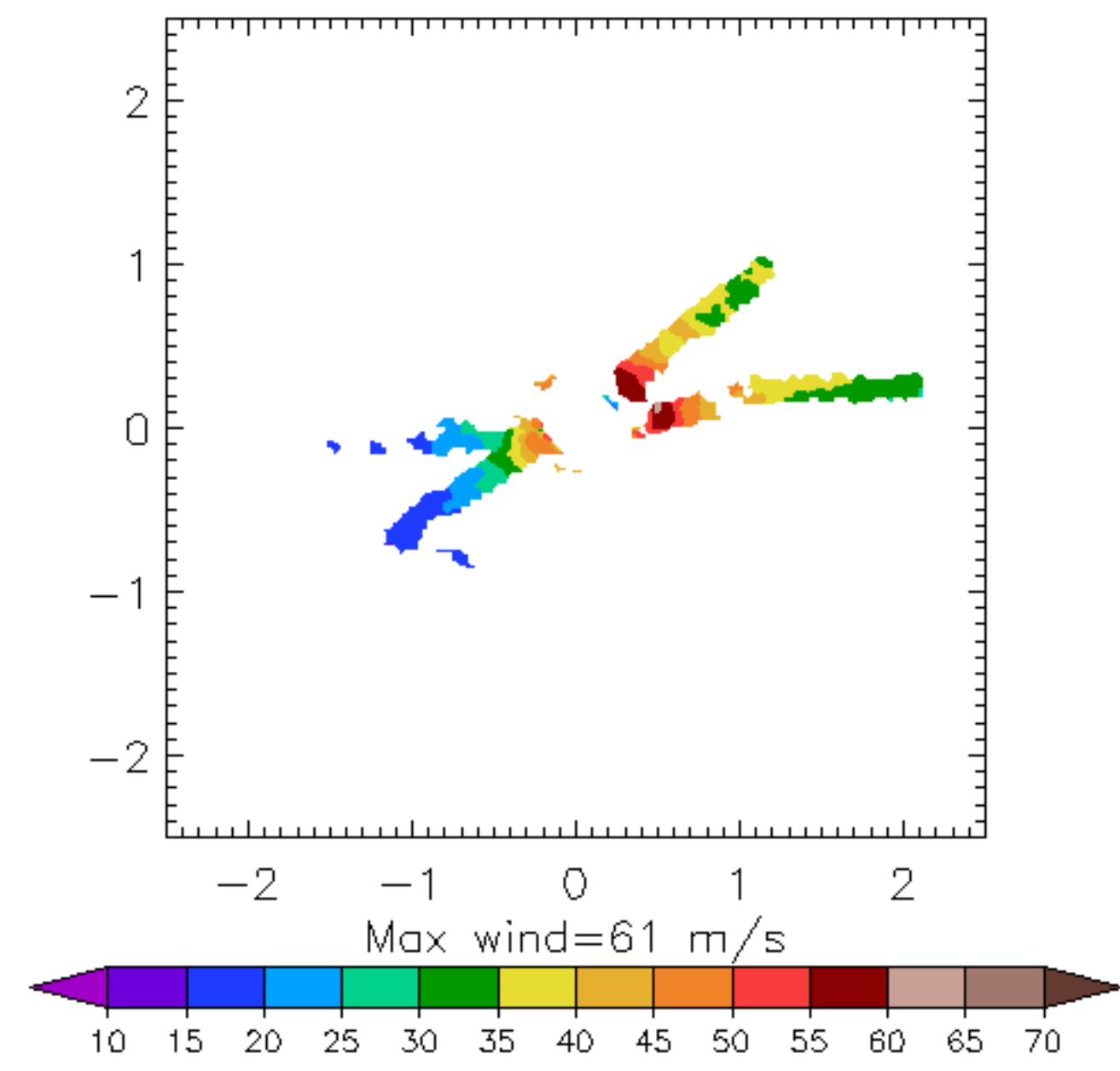
AL13
Init: 2020082418 F042hr at 2020082612



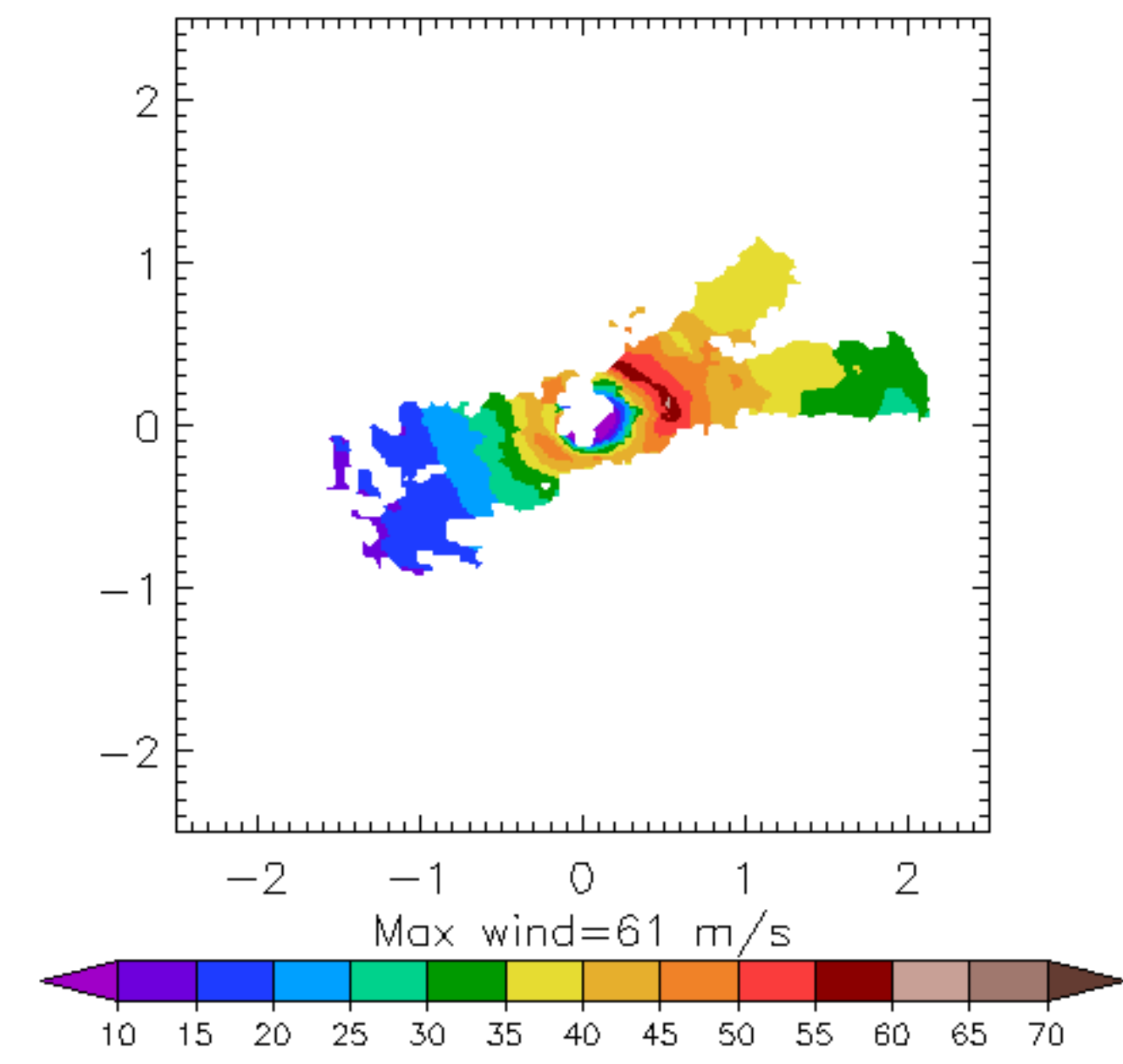
AL13
Init: 2020082418 F042hr at 2020082612



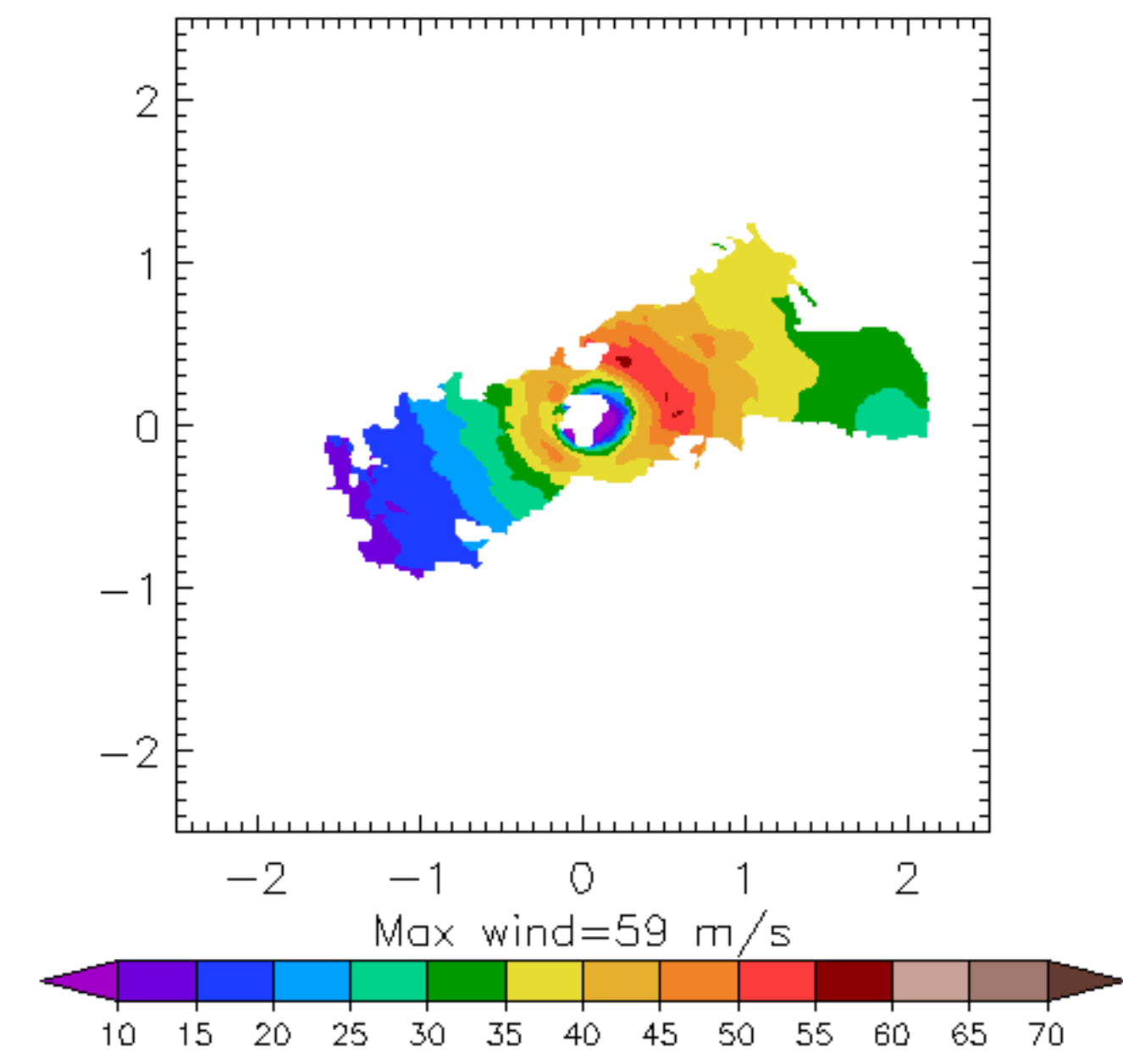
tdr2020082612.nc WIND at 500m



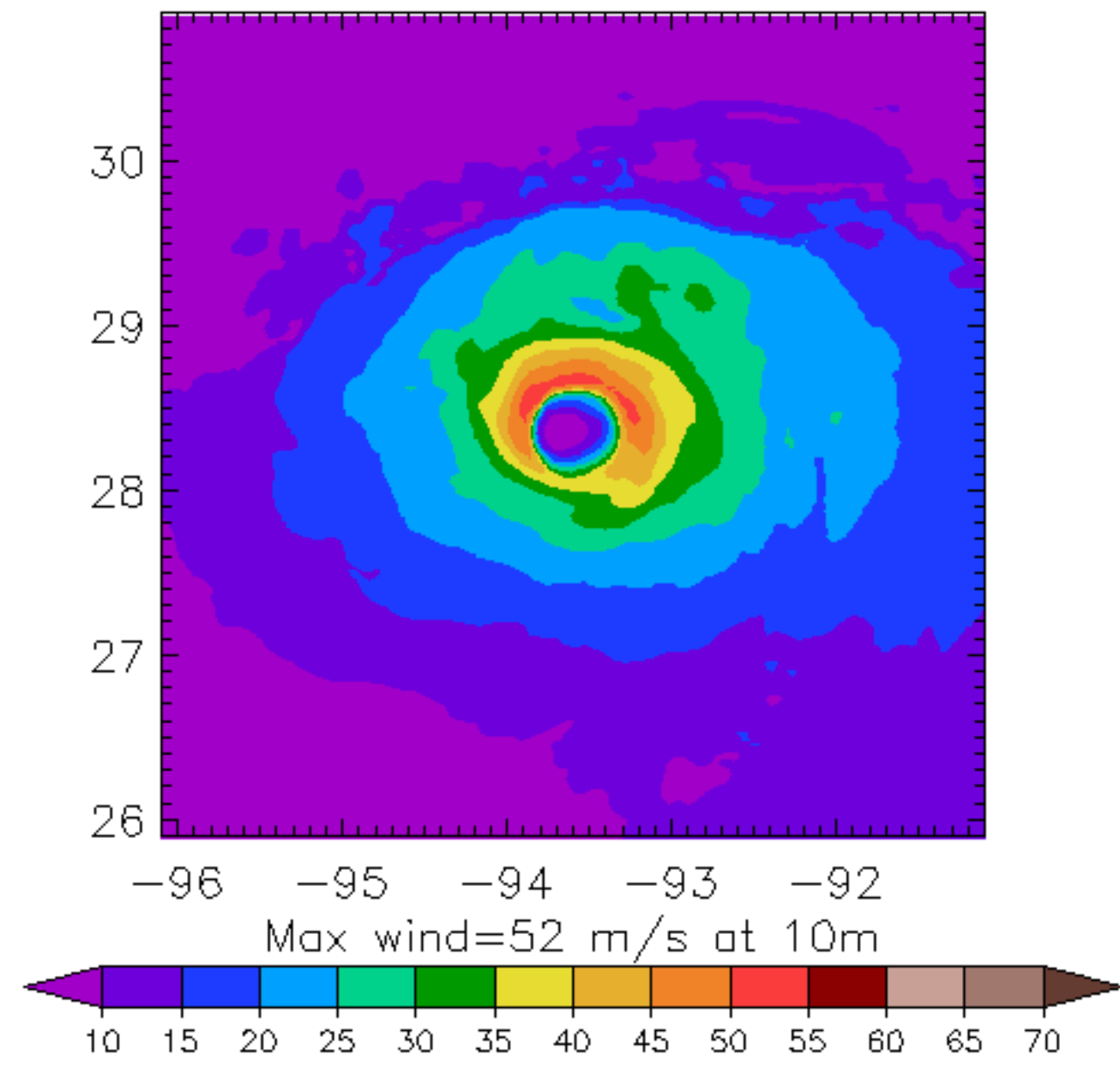
tdr2020082612.nc WIND at 1km



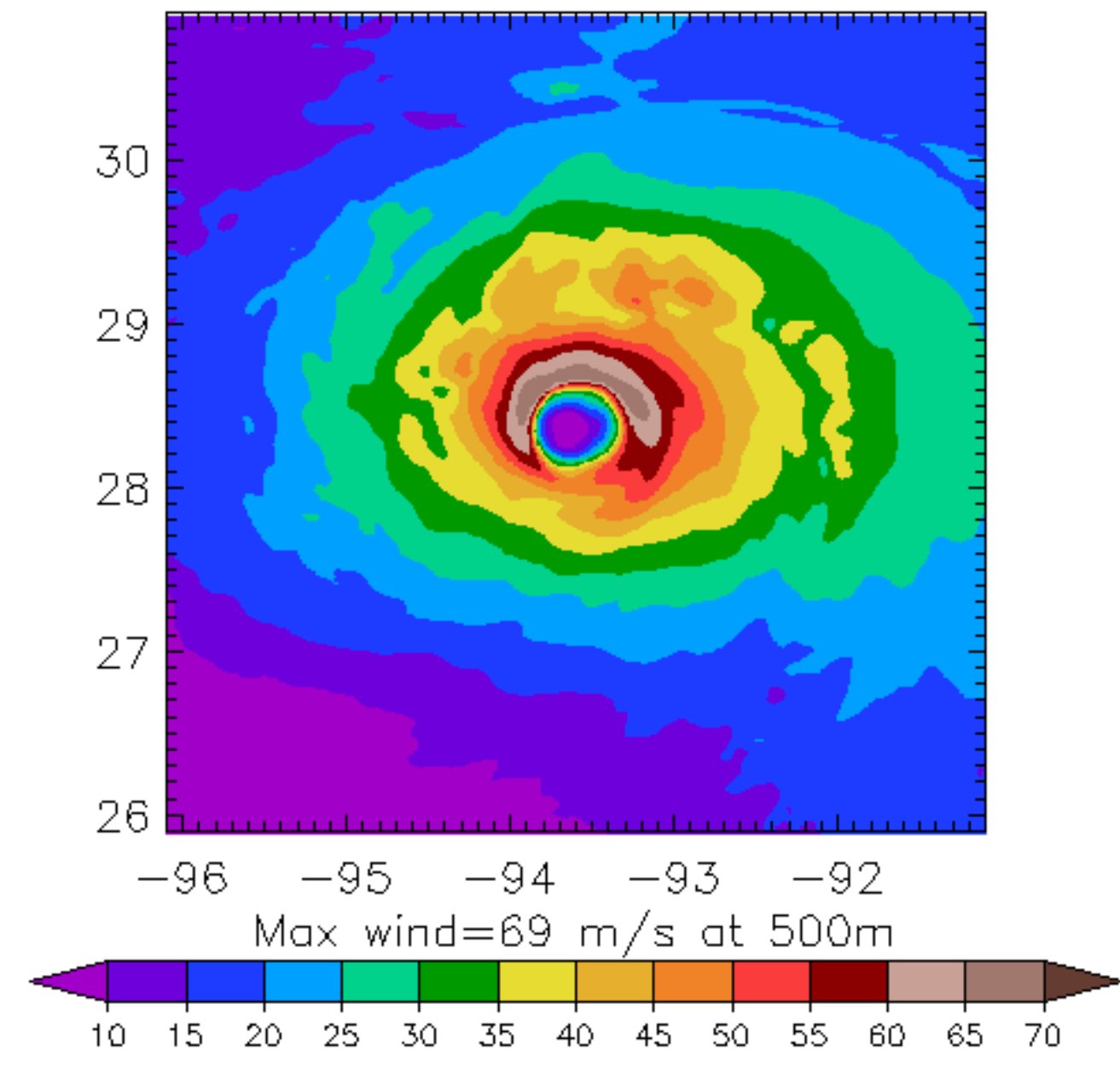
tdr2020082612.nc WIND at 2km



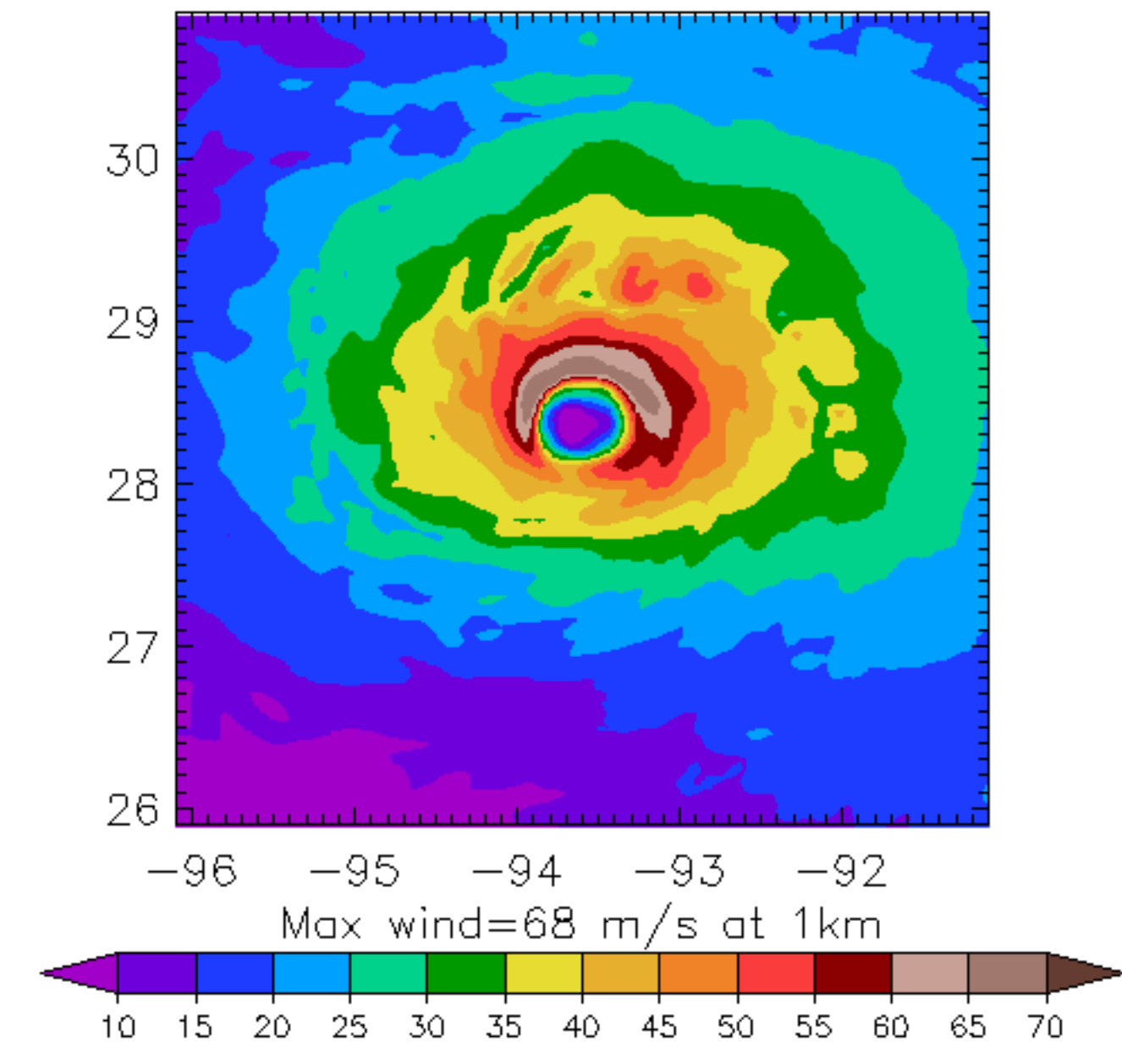
AL13
Init: 2020082418 F054hr at 2020082700



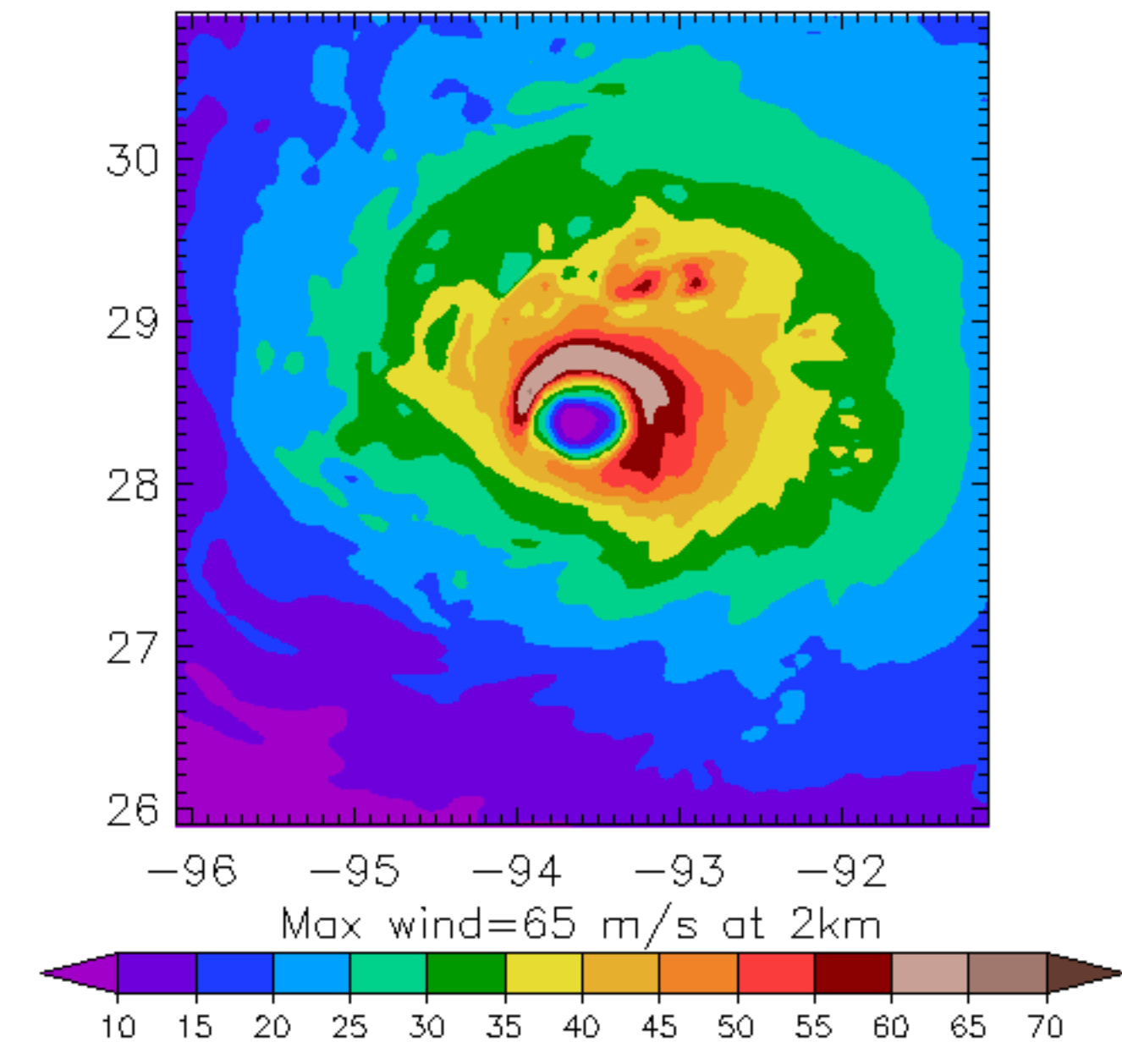
AL13
Init: 2020082418 F054hr at 2020082700



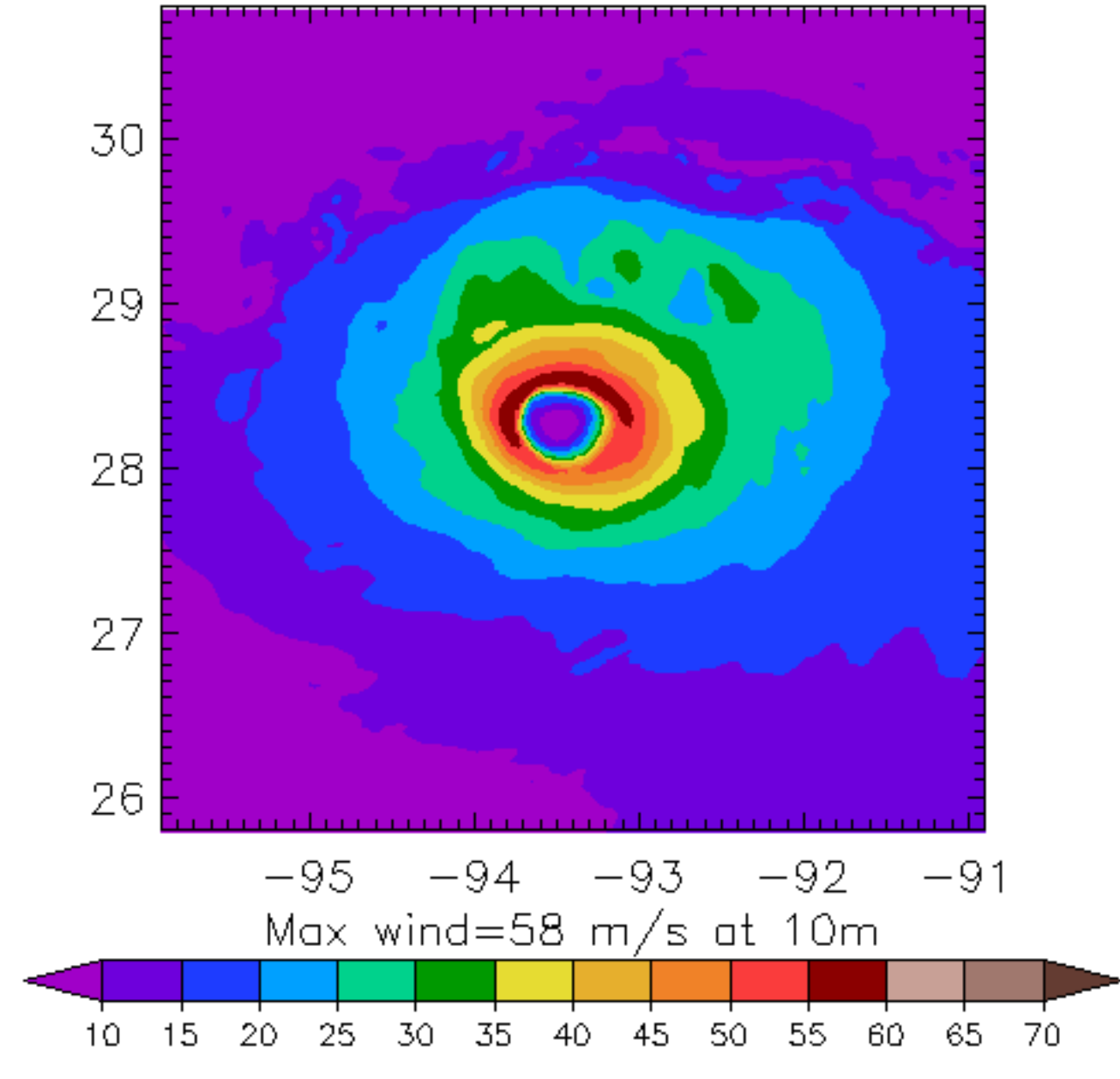
AL13
Init: 2020082418 F054hr at 2020082700



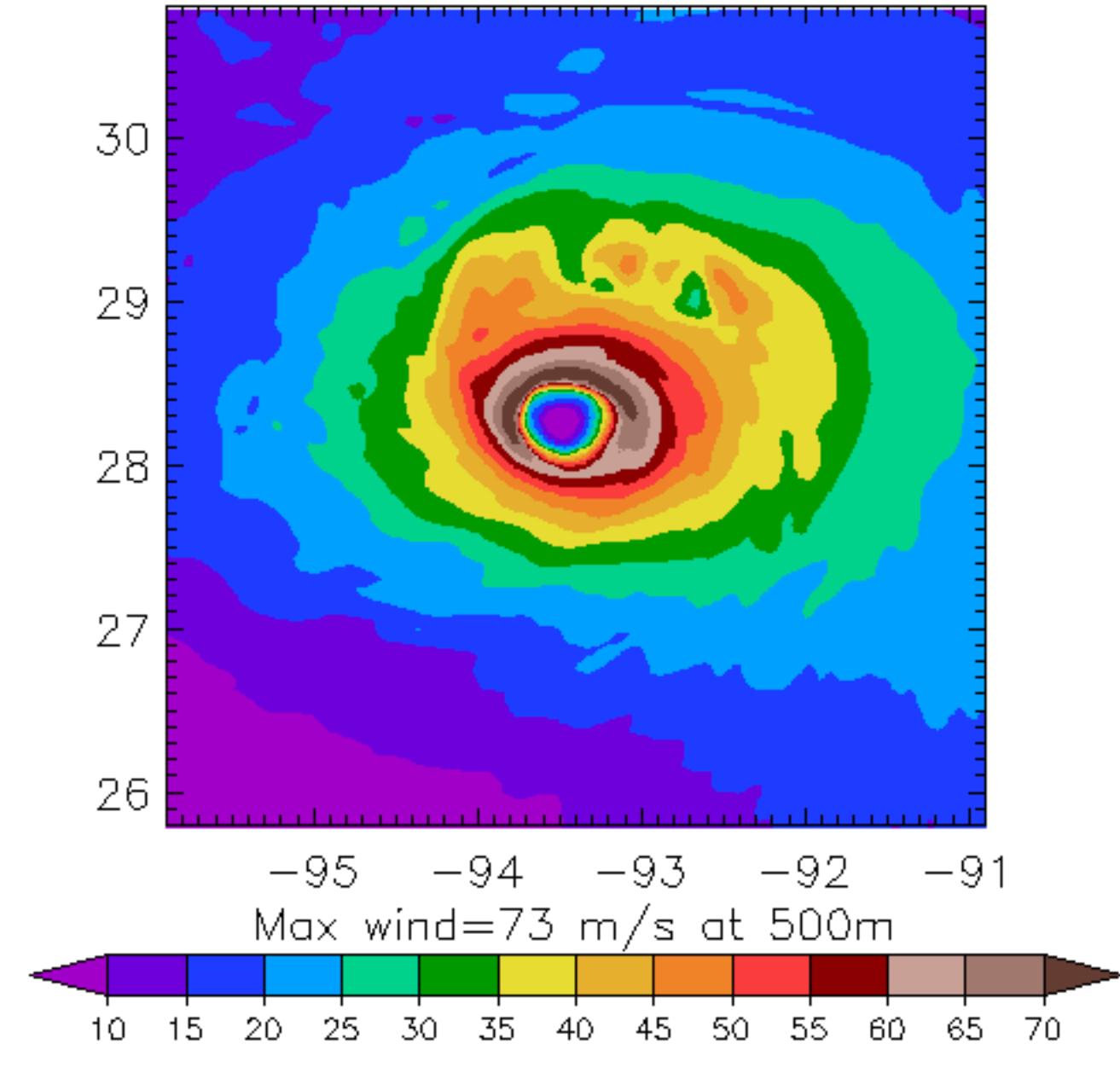
AL13
Init: 2020082418 F054hr at 2020082700



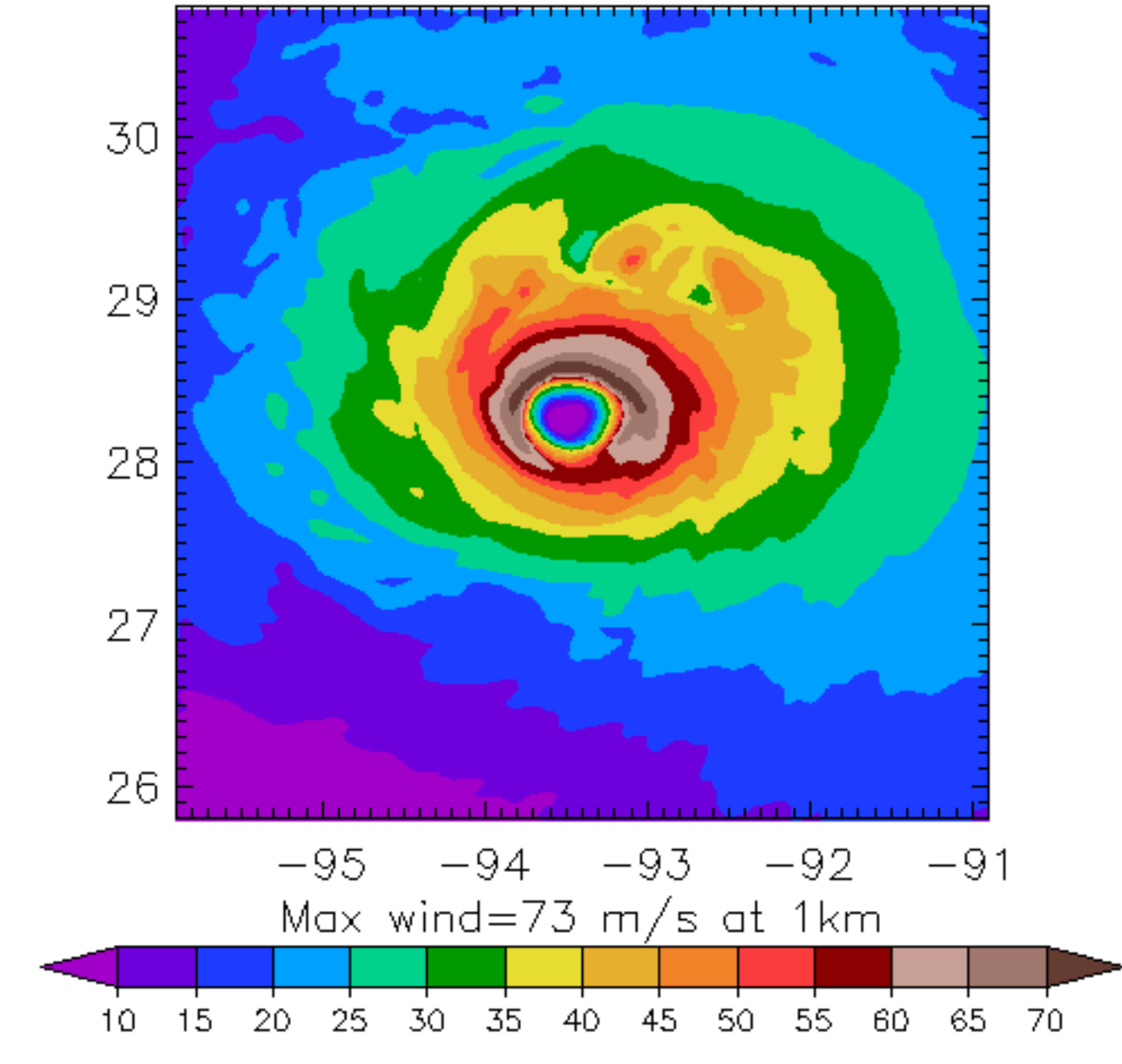
AL13
Init: 2020082418 F054hr at 2020082700



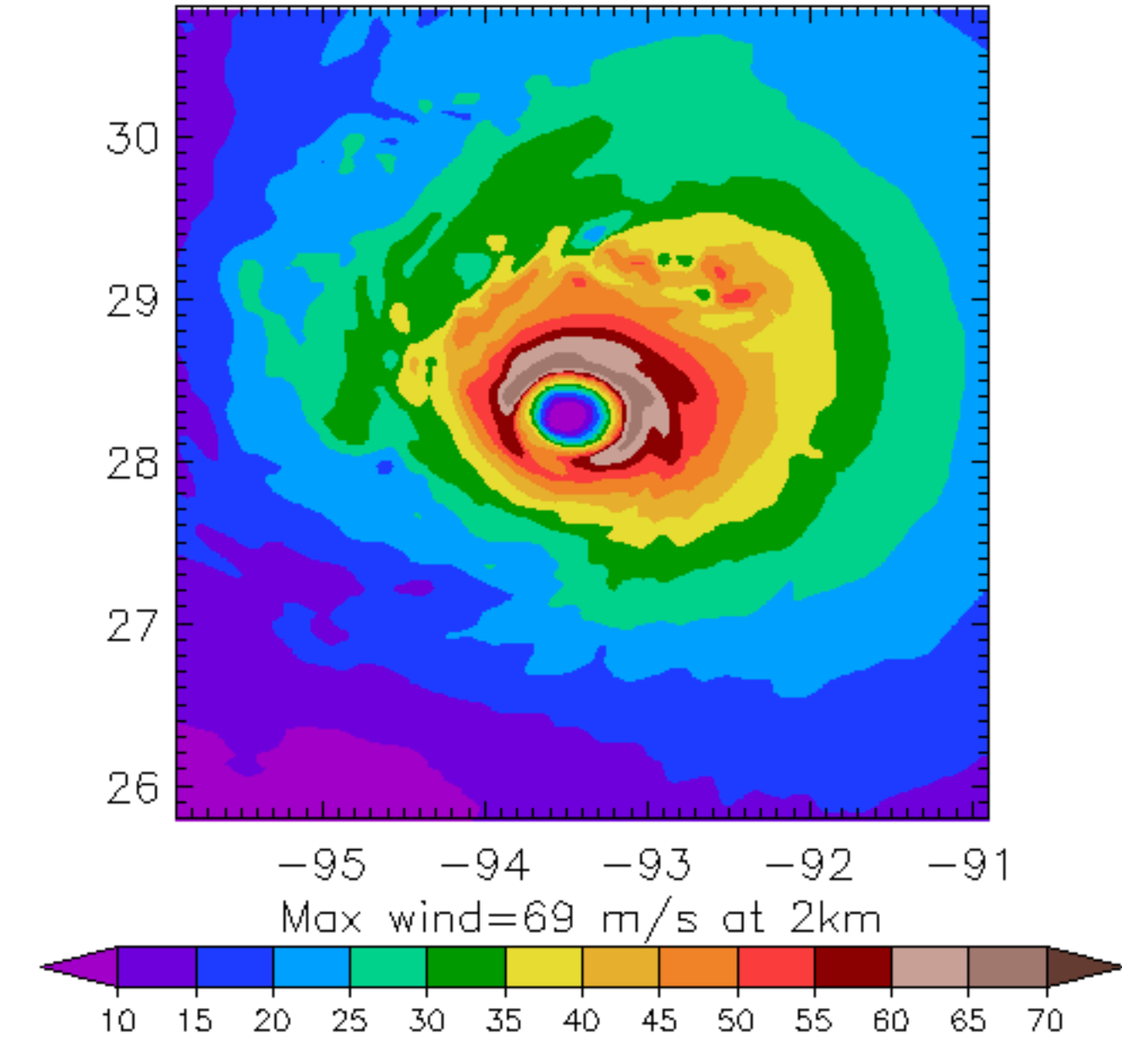
AL13
Init: 2020082418 F054hr at 2020082700



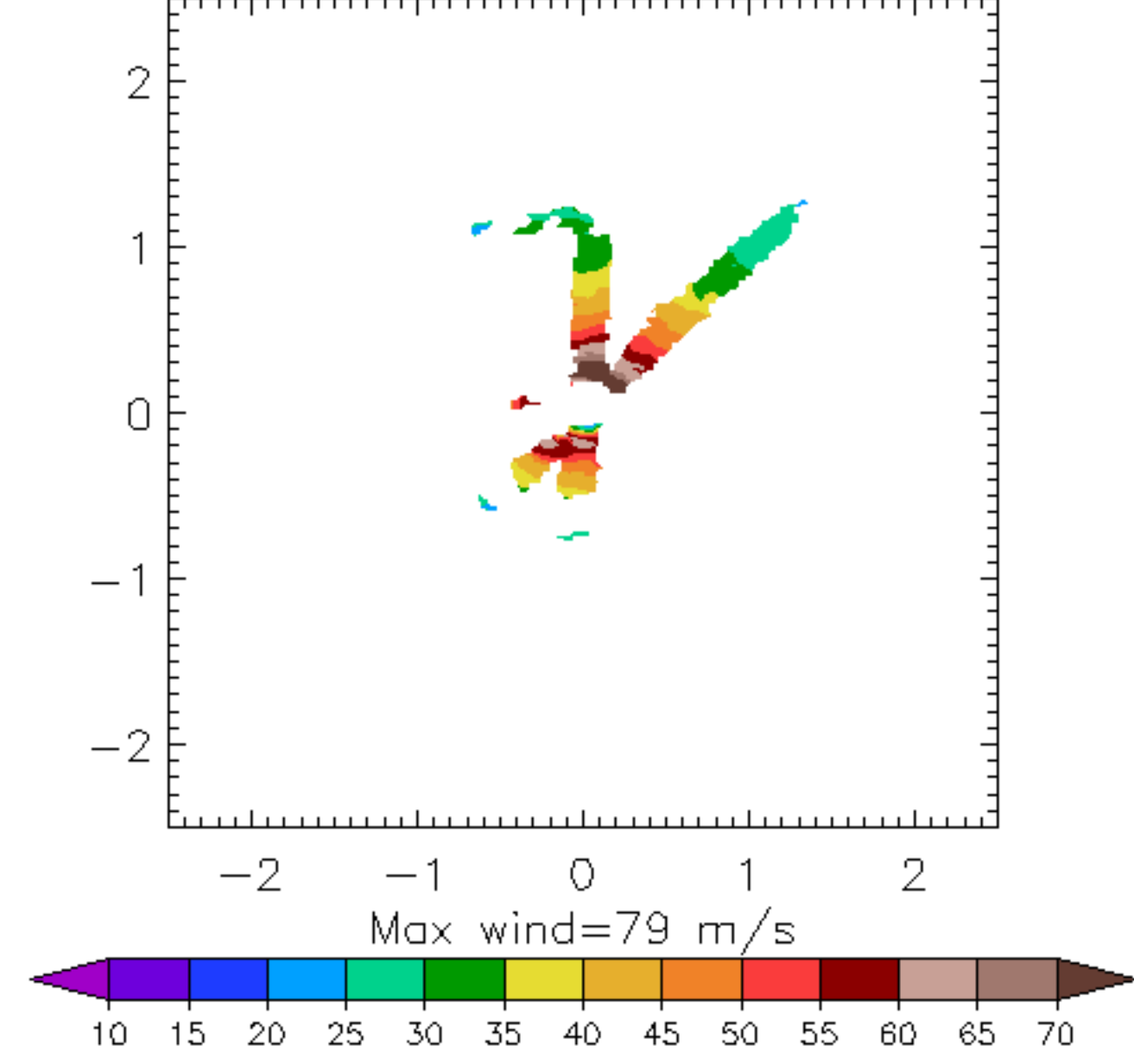
AL13
Init: 2020082418 F054hr at 2020082700



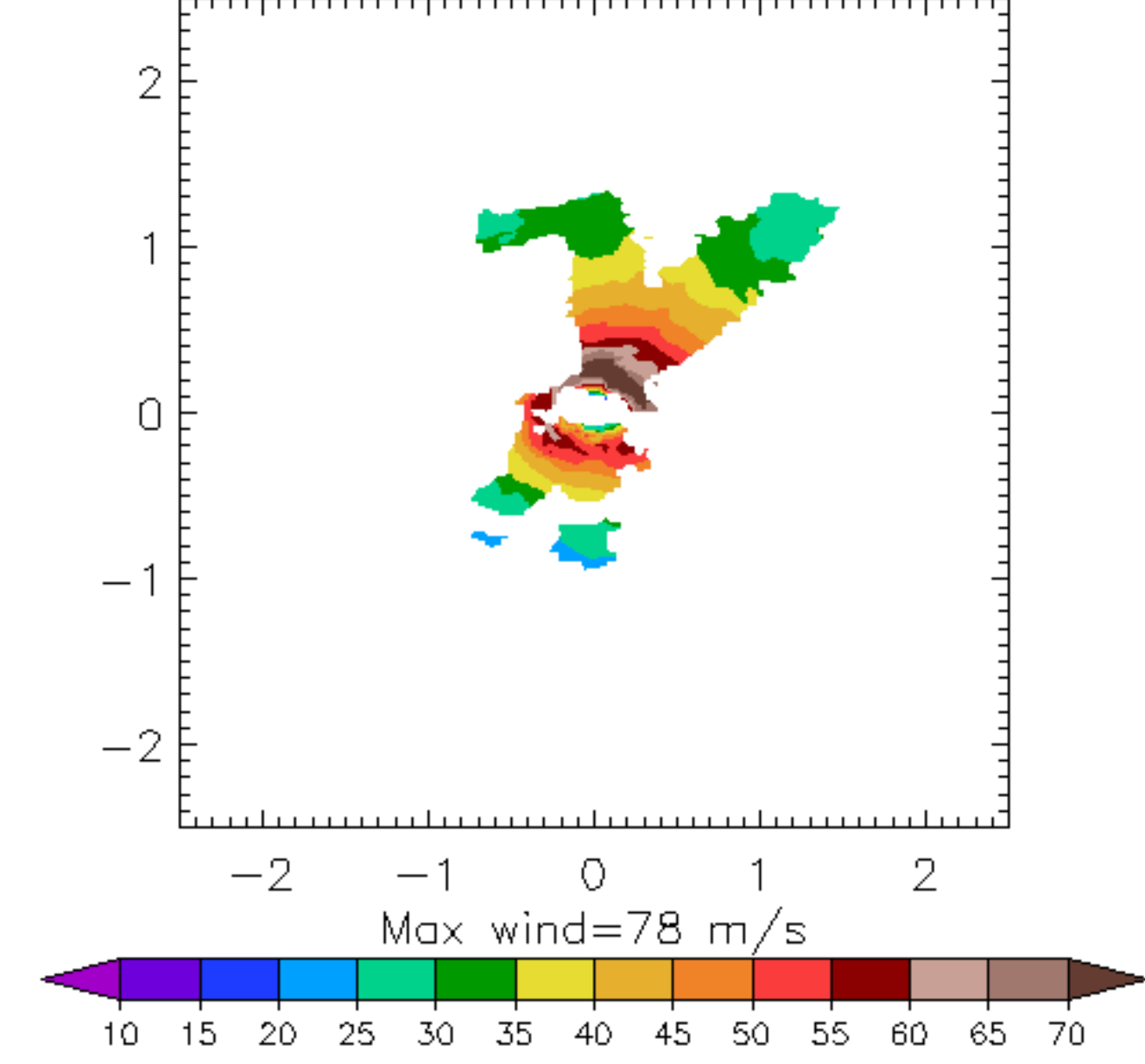
AL13
Init: 2020082418 F054hr at 2020082700



tdr2020082700.nc WIND at 500m



tdr2020082700.nc WIND at 1km



tdr2020082700.nc WIND at 2km

