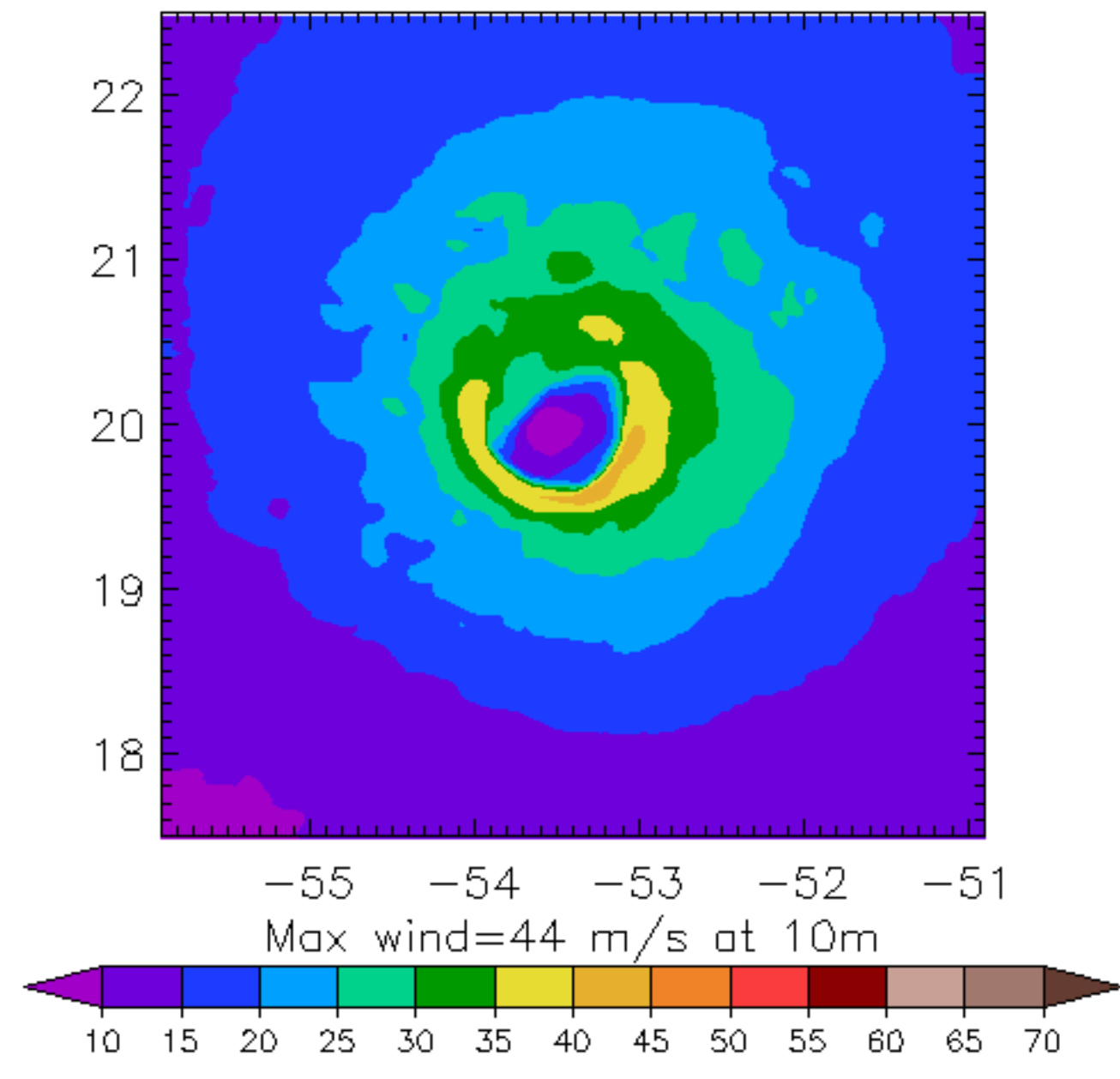
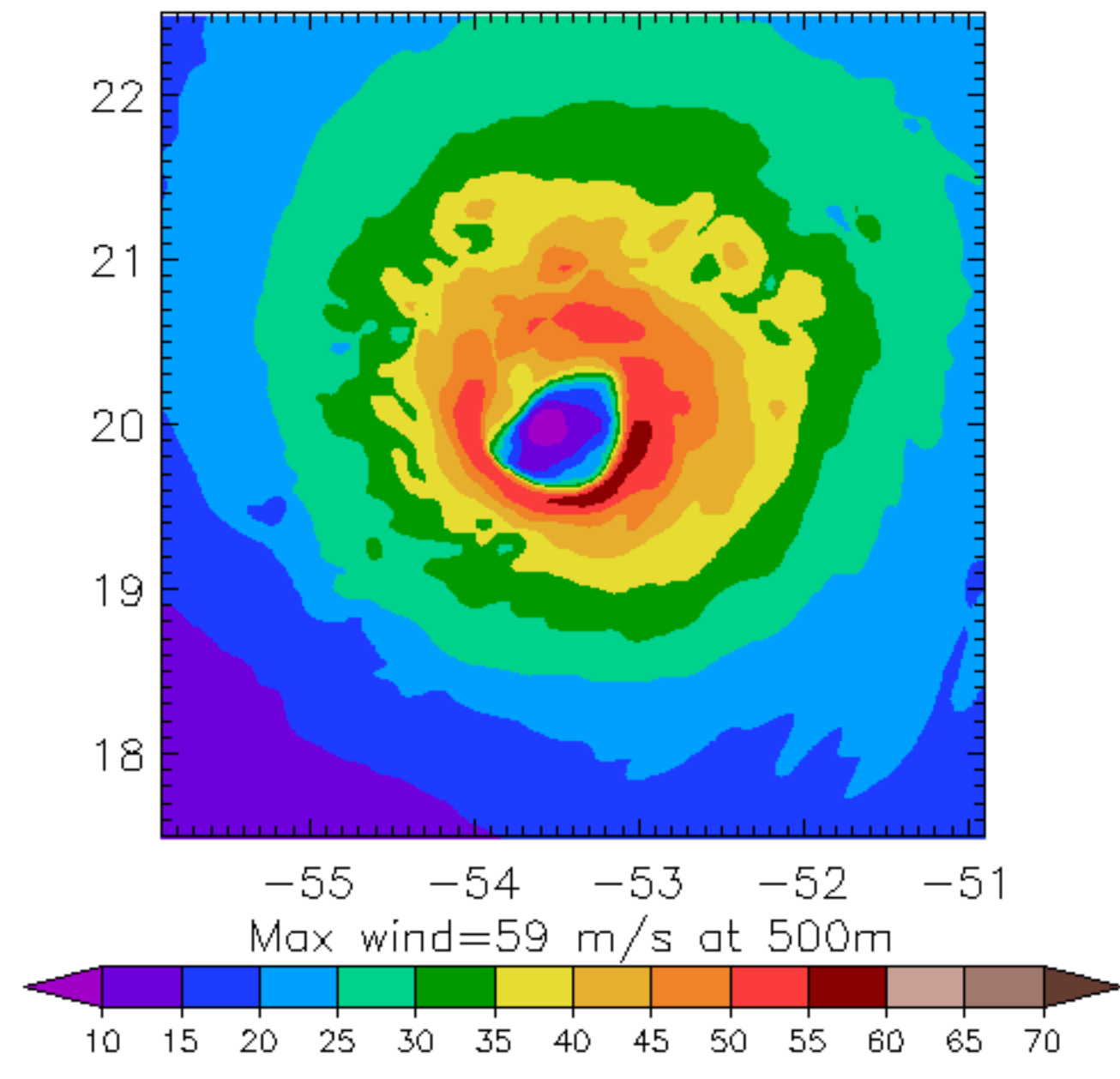


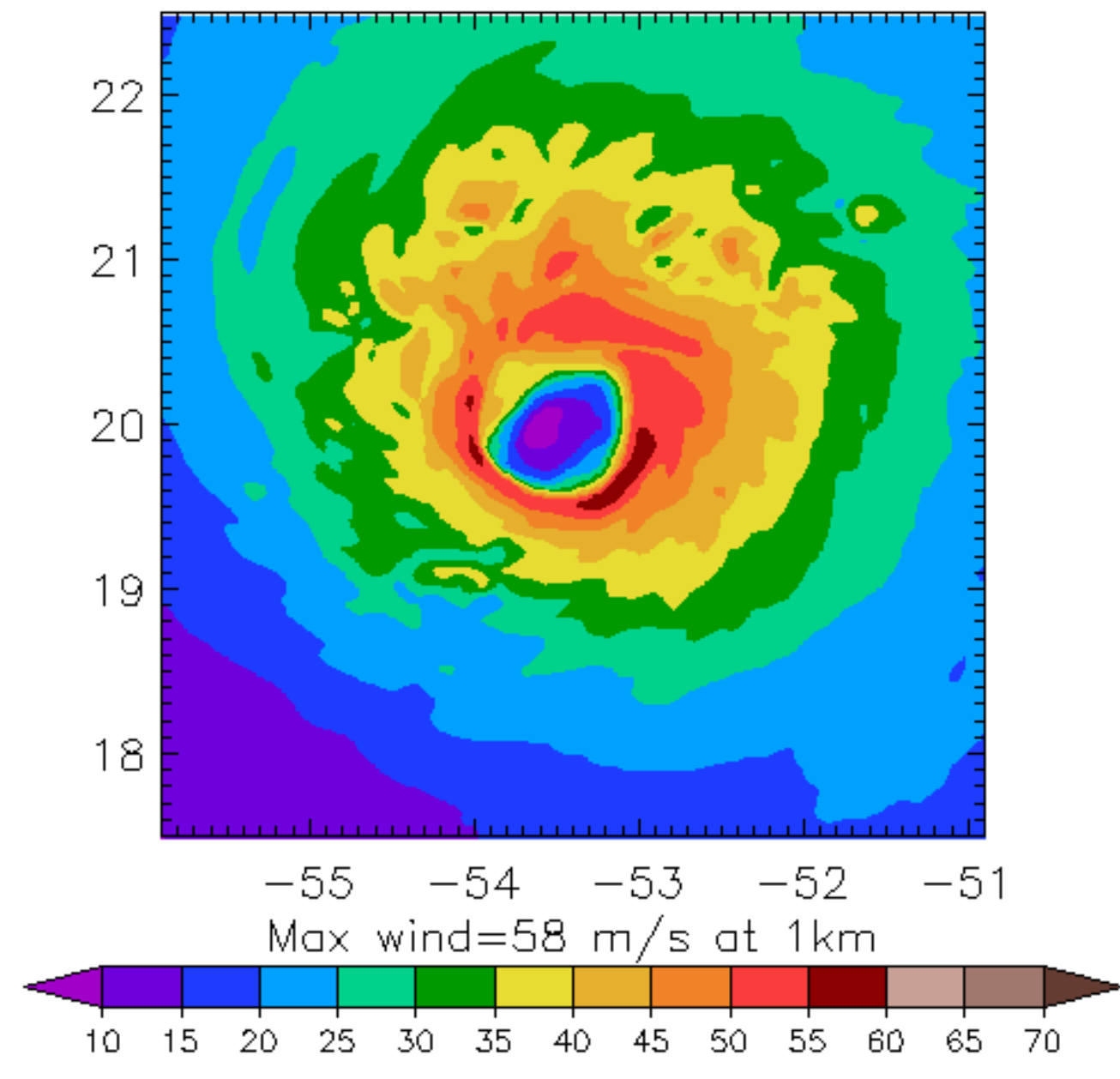
AL20
Init: 2020091700 F018hr at 2020091718



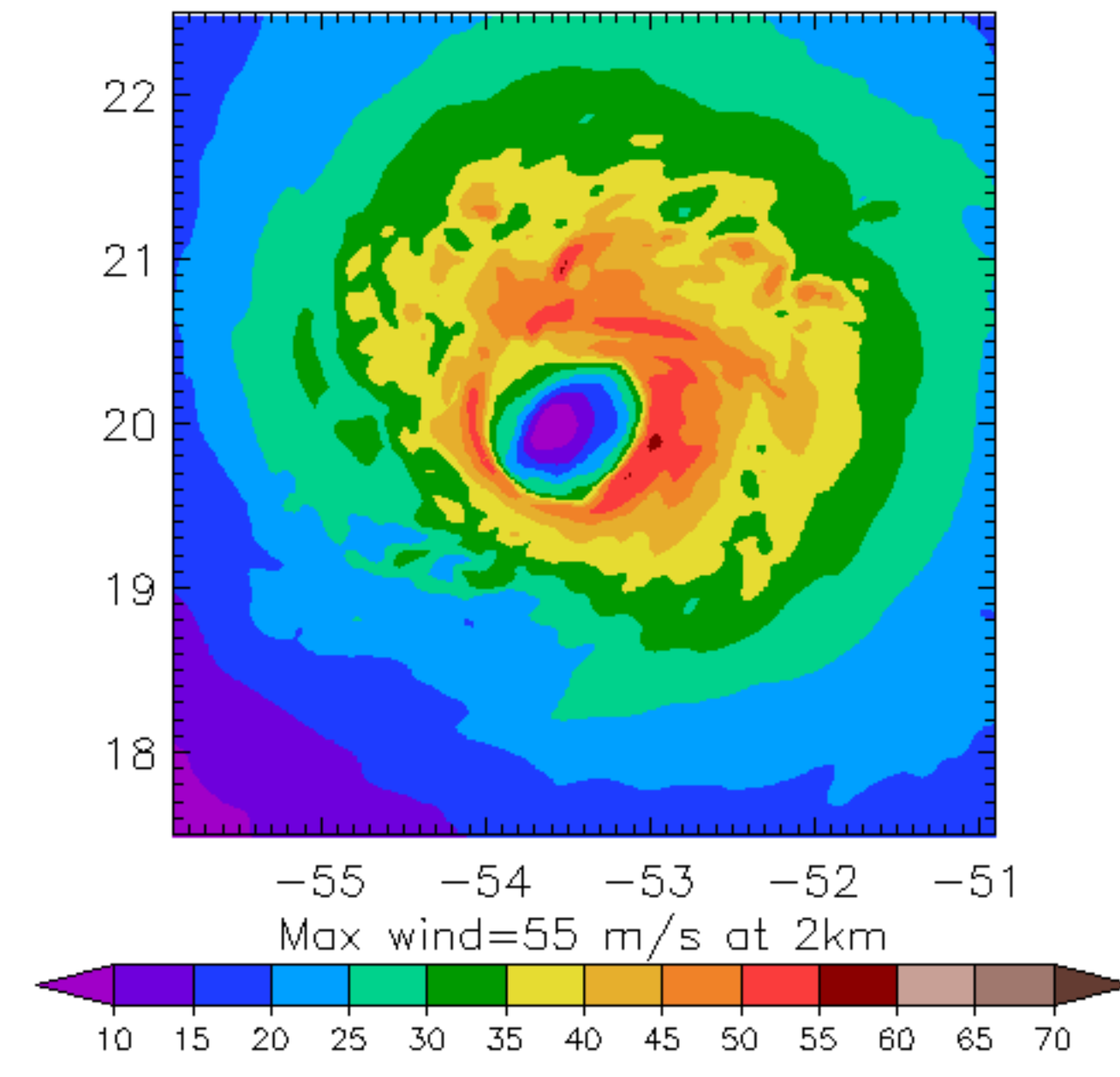
AL20
Init: 2020091700 F018hr at 2020091718



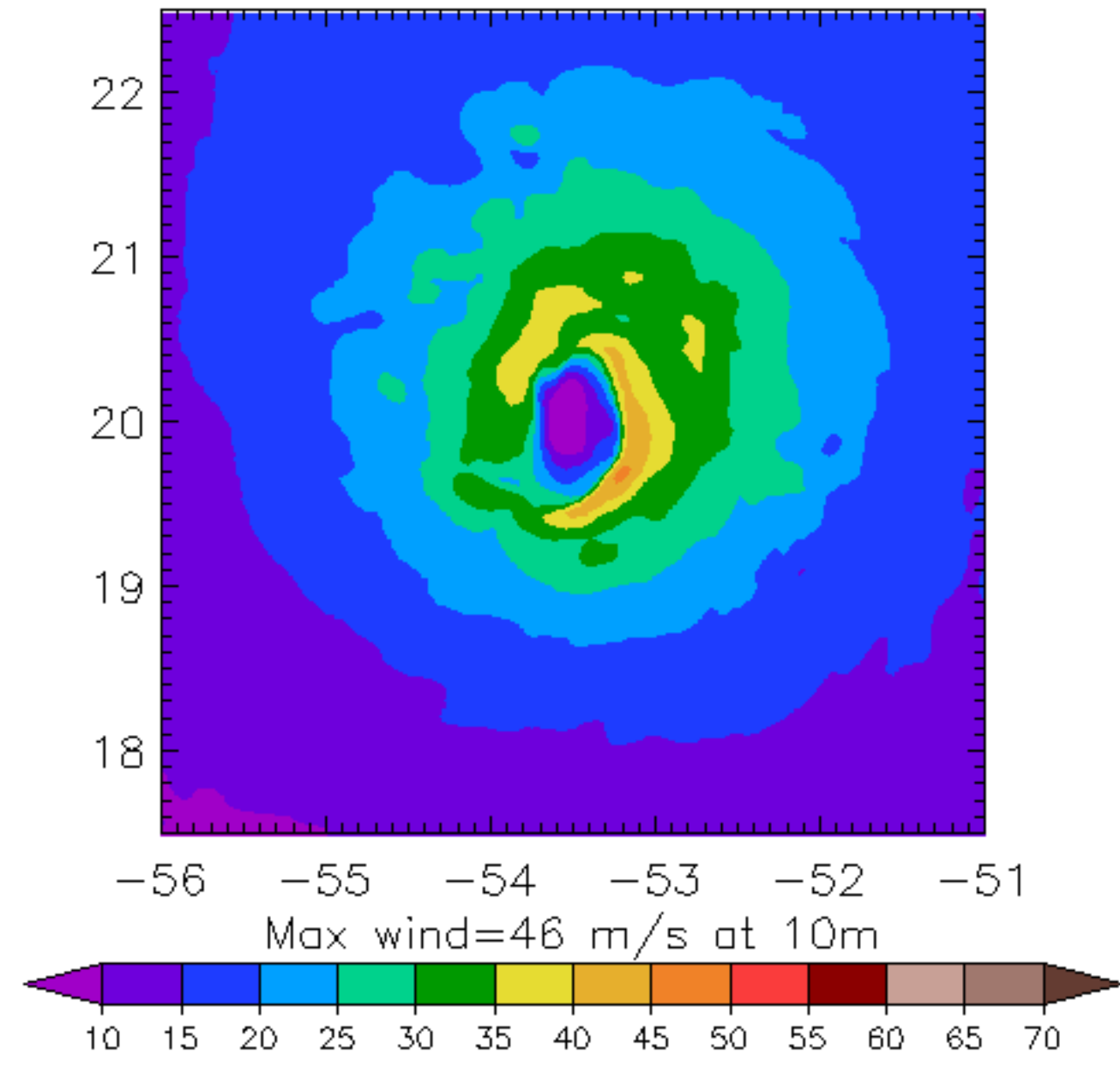
AL20
Init: 2020091700 F018hr at 2020091718



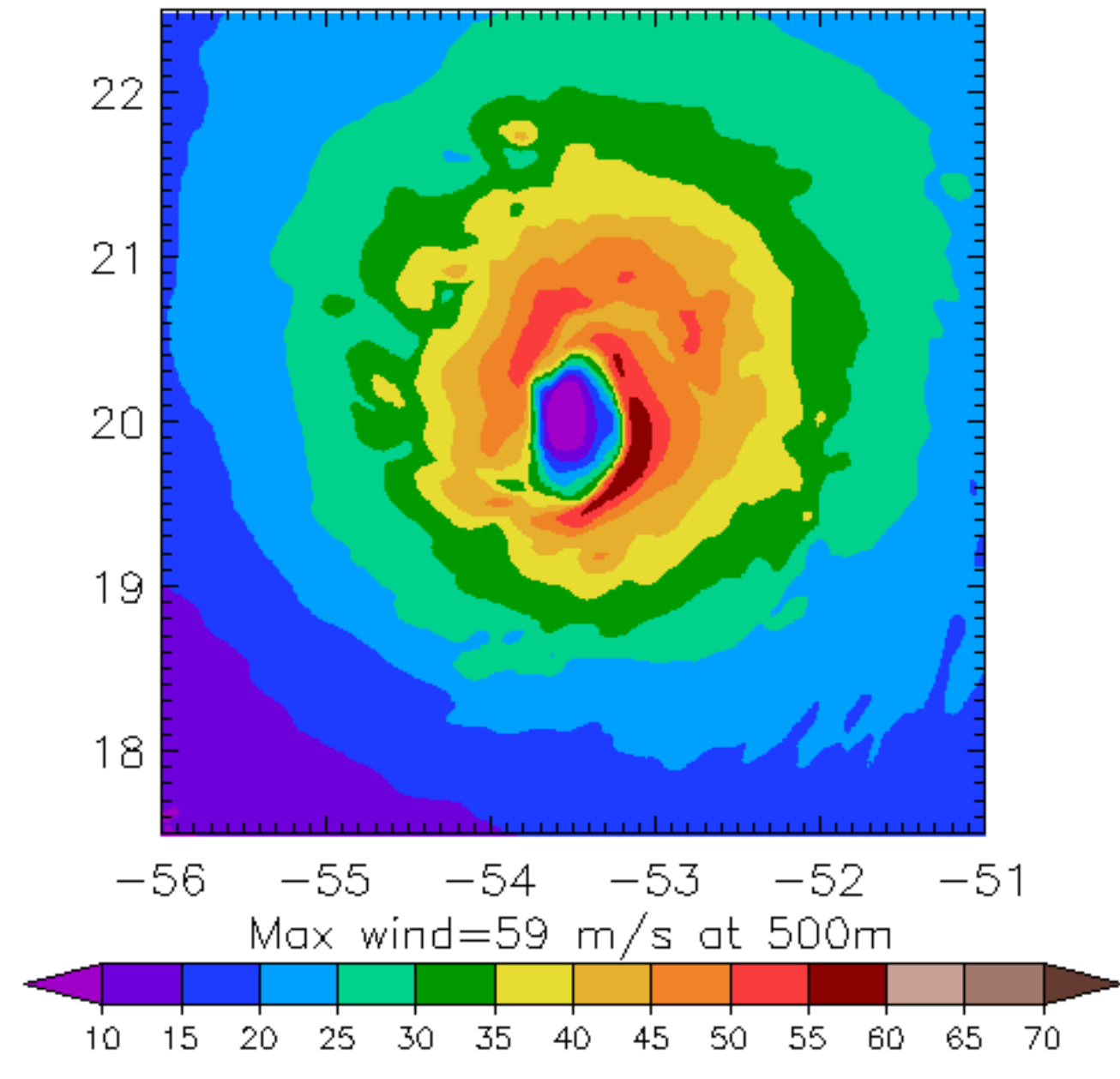
AL20
Init: 2020091700 F018hr at 2020091718



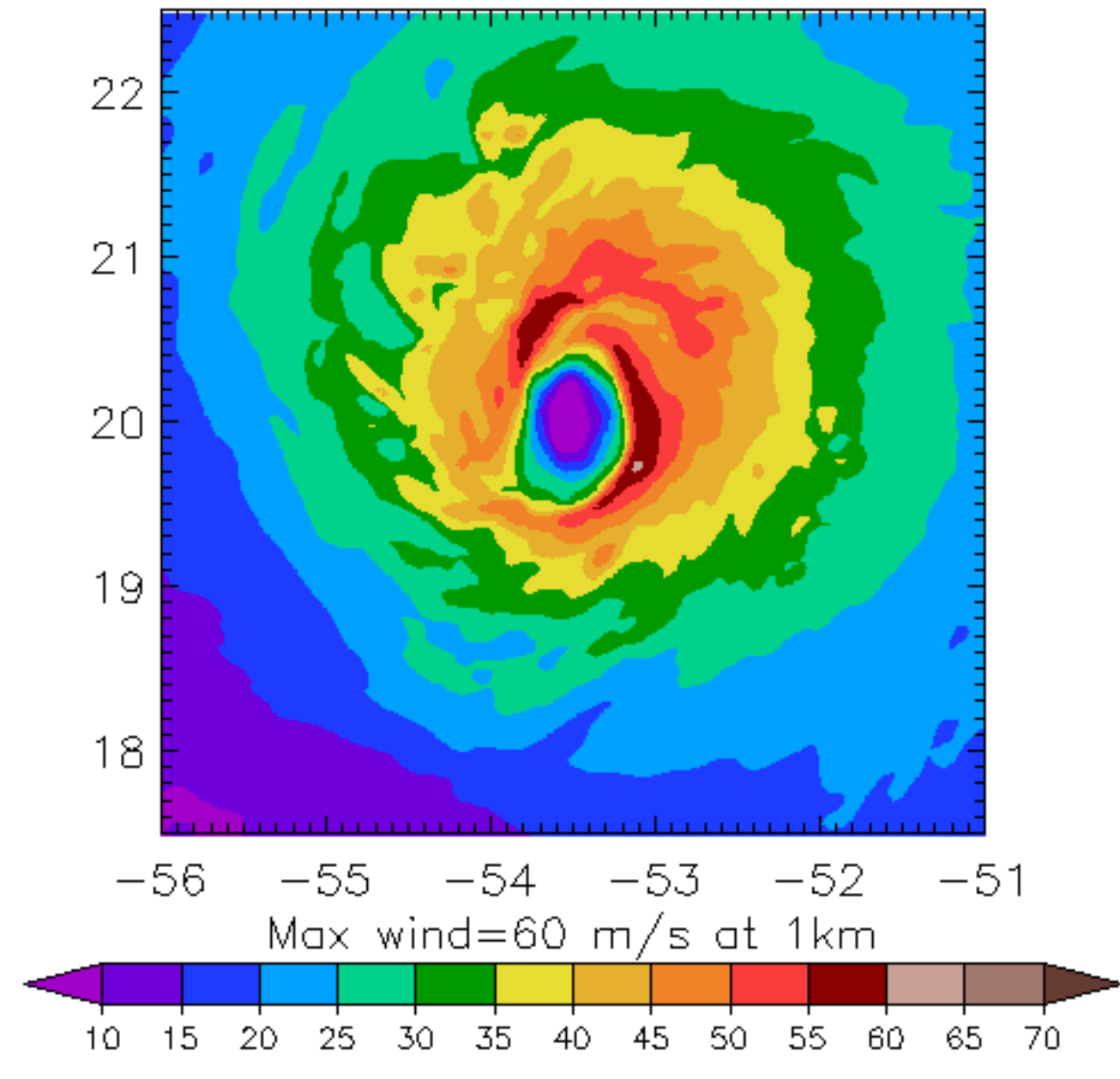
AL20
Init: 2020091700 F018hr at 2020091718



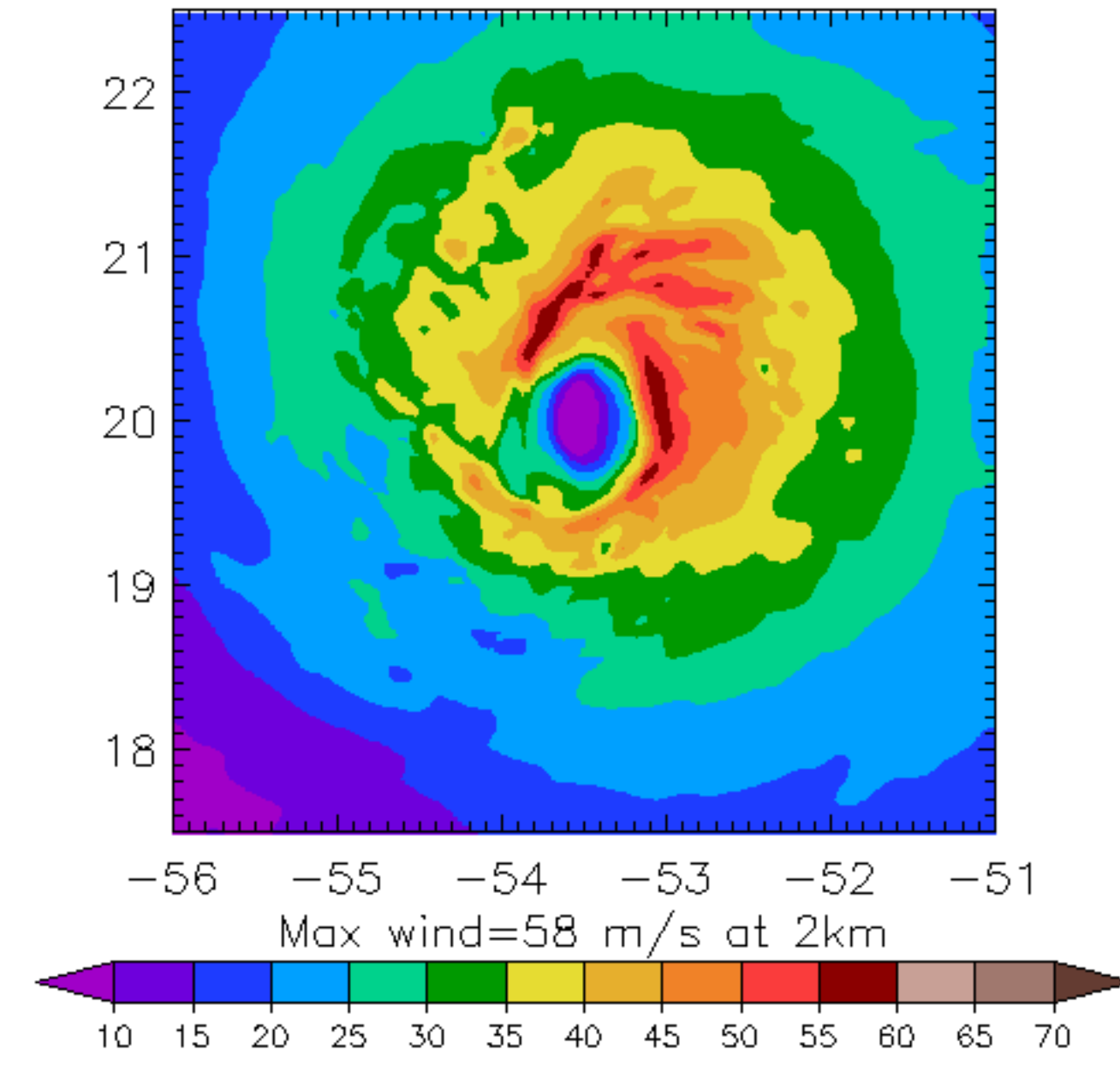
AL20
Init: 2020091700 F018hr at 2020091718



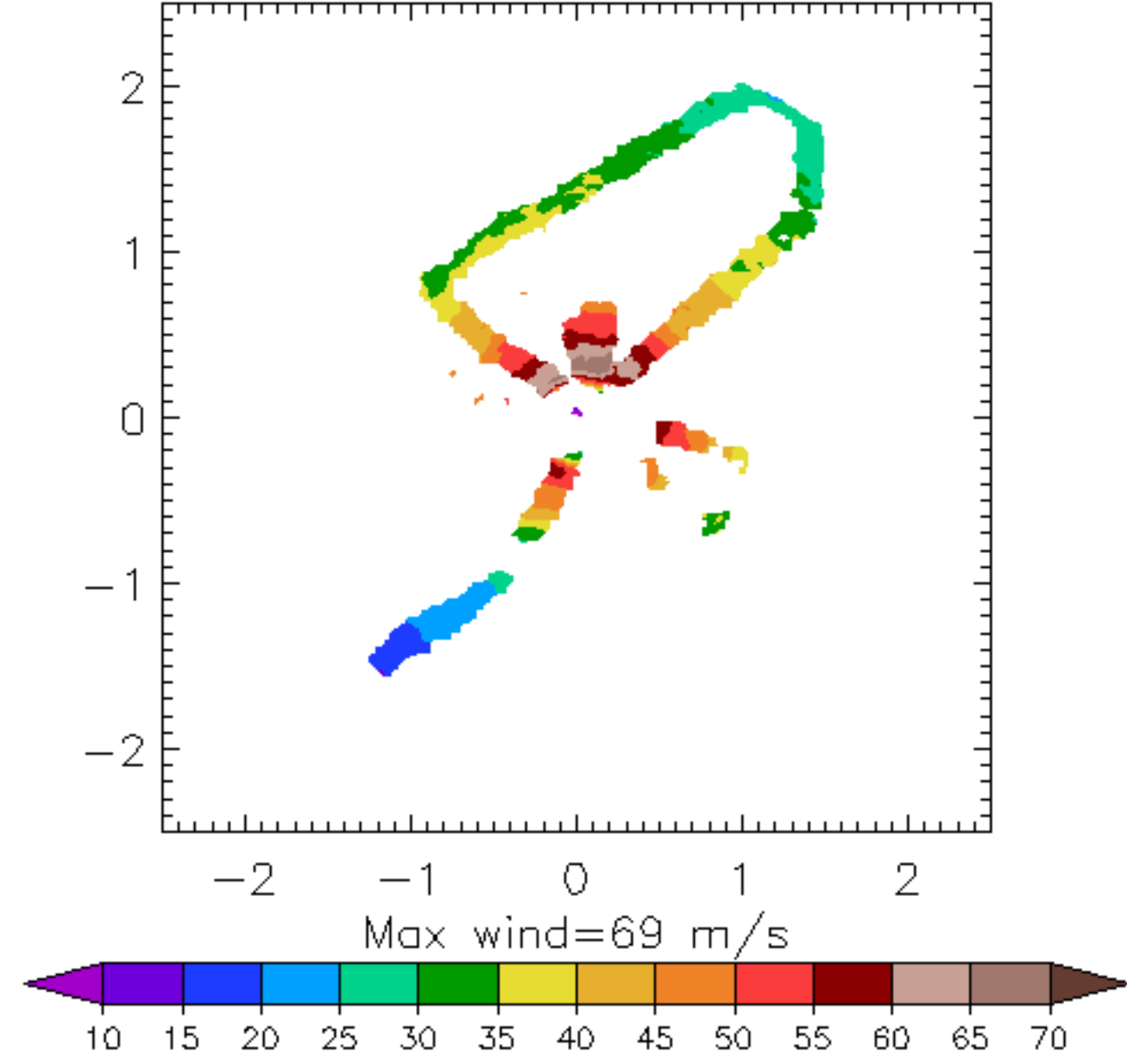
AL20
Init: 2020091700 F018hr at 2020091718



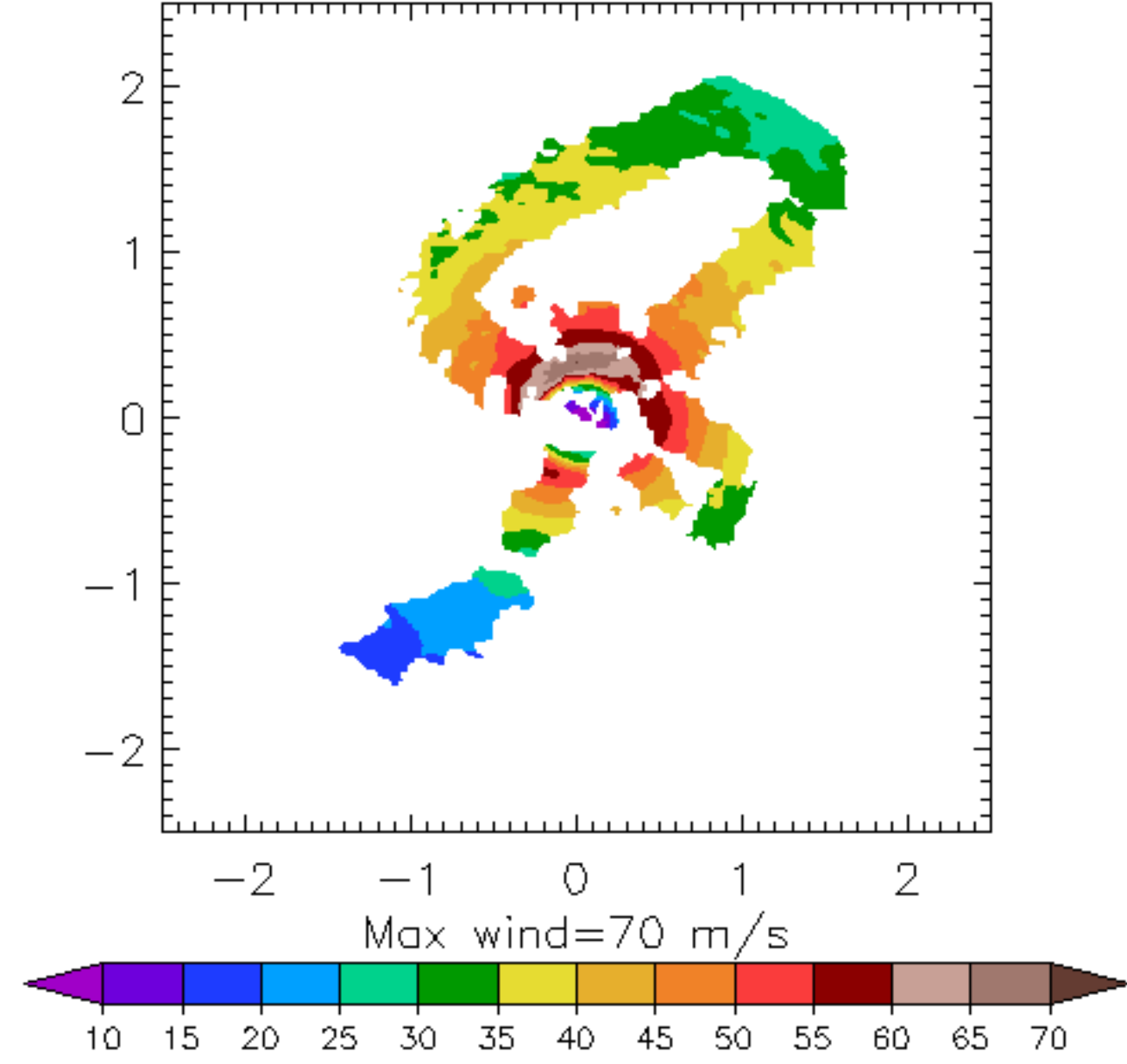
AL20
Init: 2020091700 F018hr at 2020091718



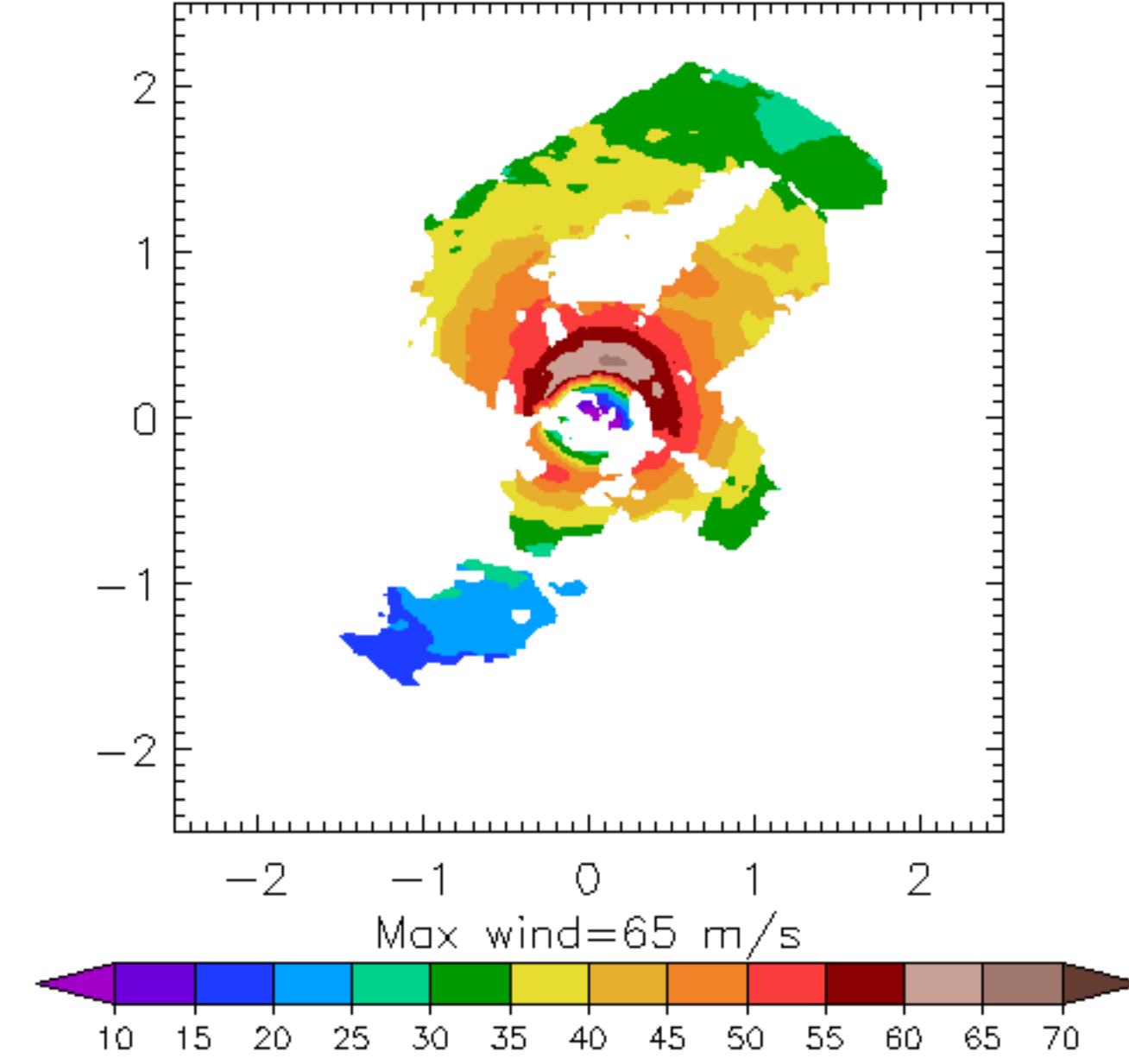
tdr2020091718.nc WIND at 500m



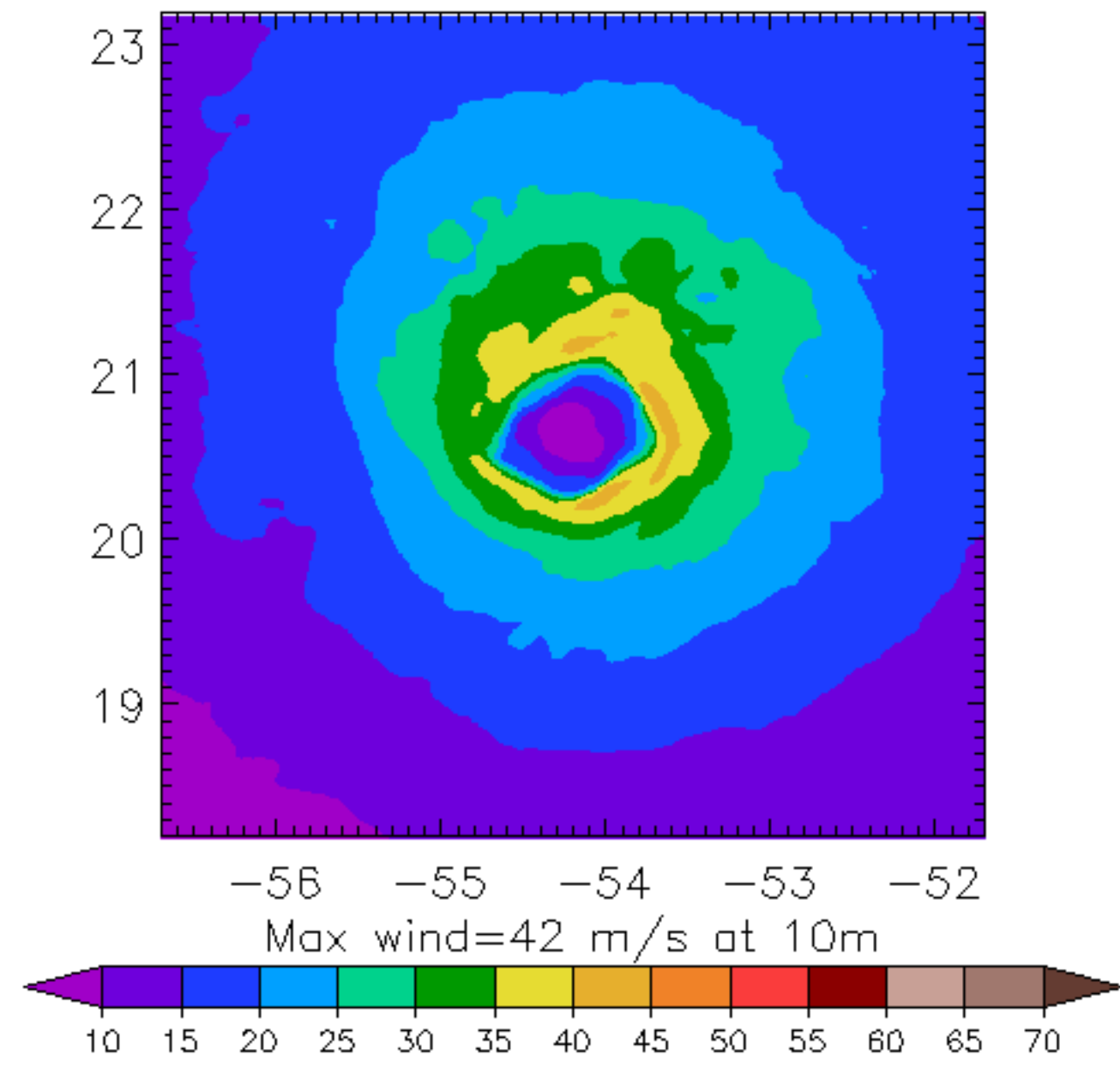
tdr2020091718.nc WIND at 1km



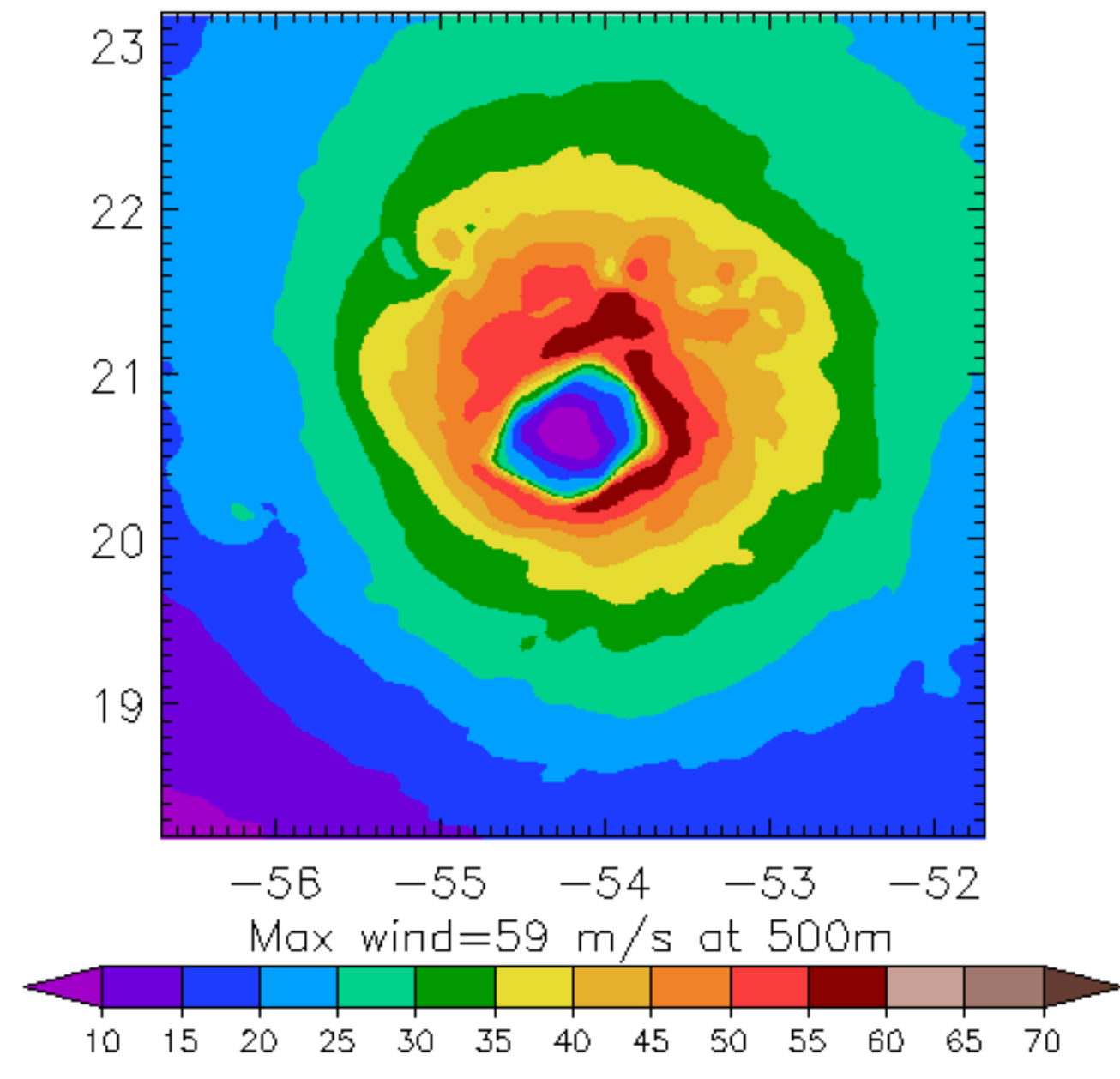
tdr2020091718.nc WIND at 2km



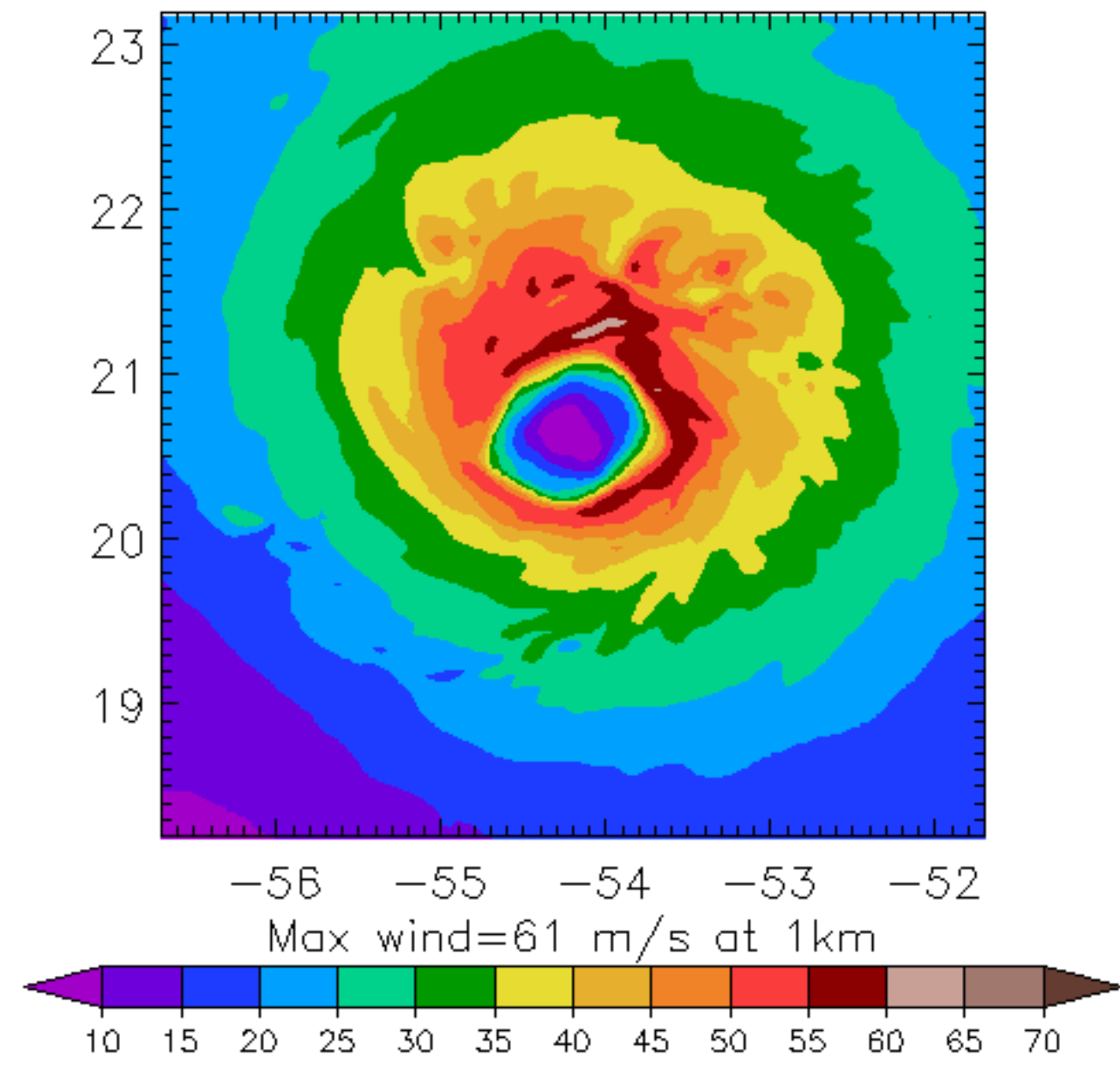
AL20
Init: 2020091700 F024hr at 2020091800



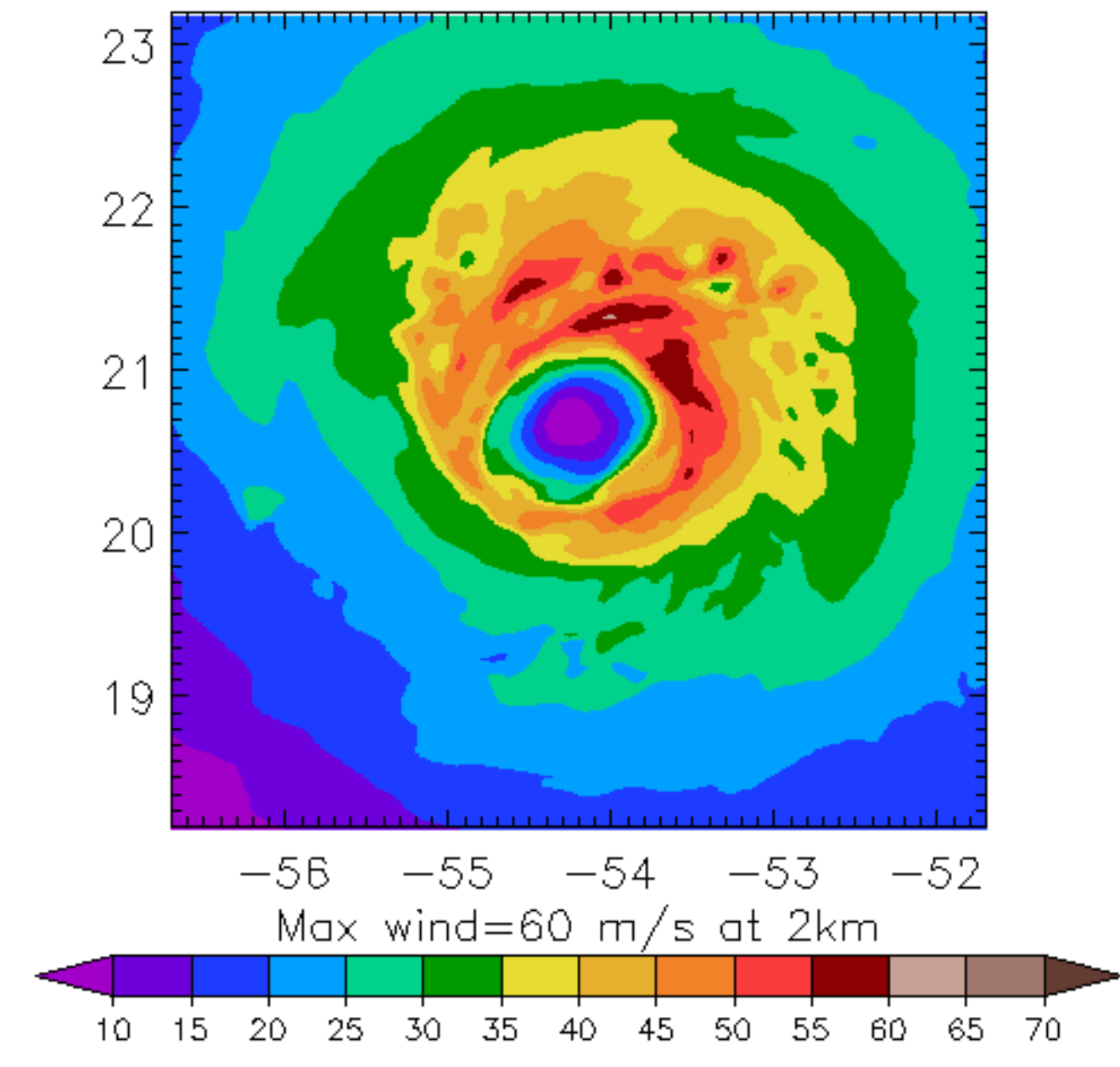
AL20
Init: 2020091700 F024hr at 2020091800



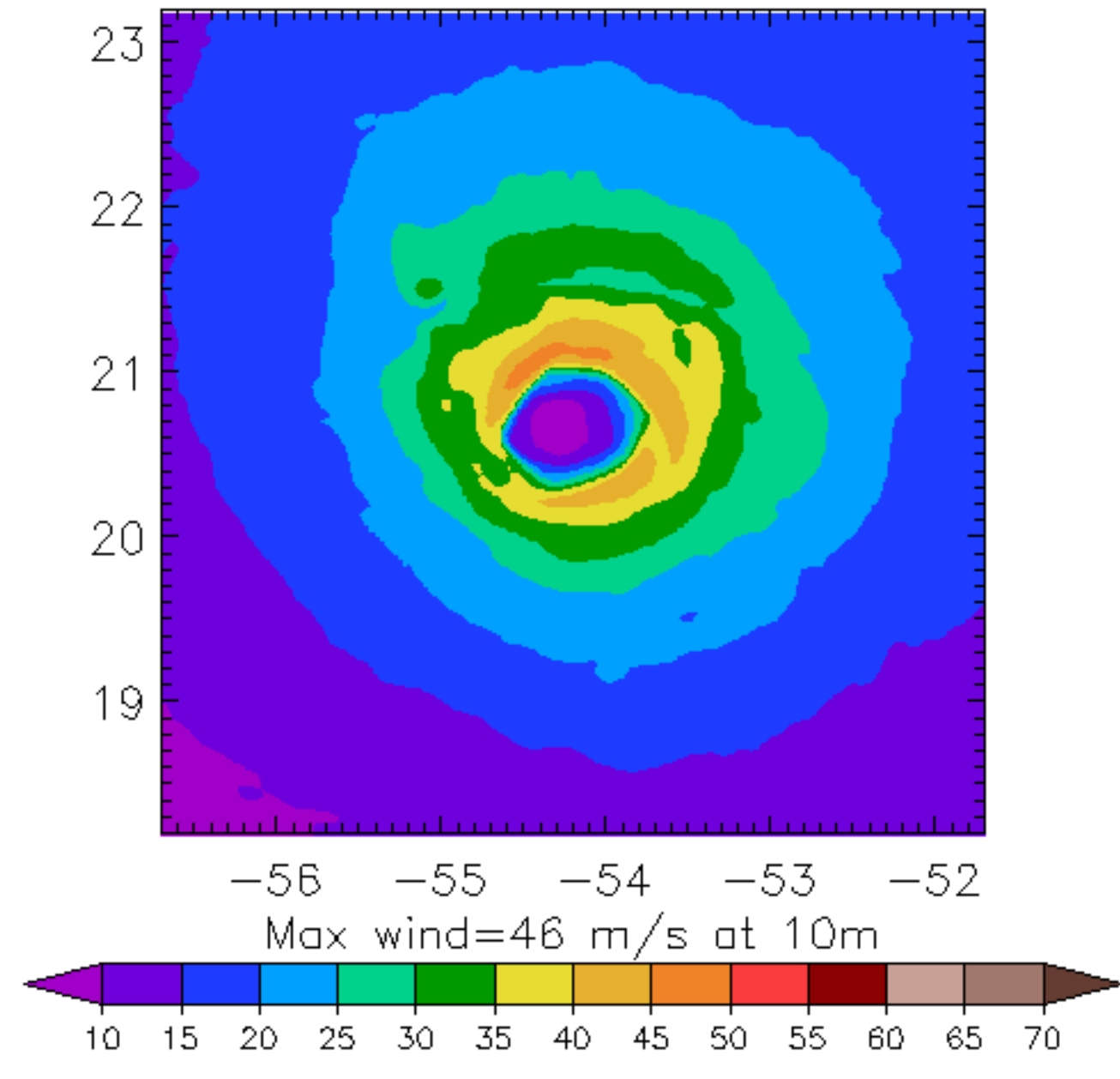
AL20
Init: 2020091700 F024hr at 2020091800



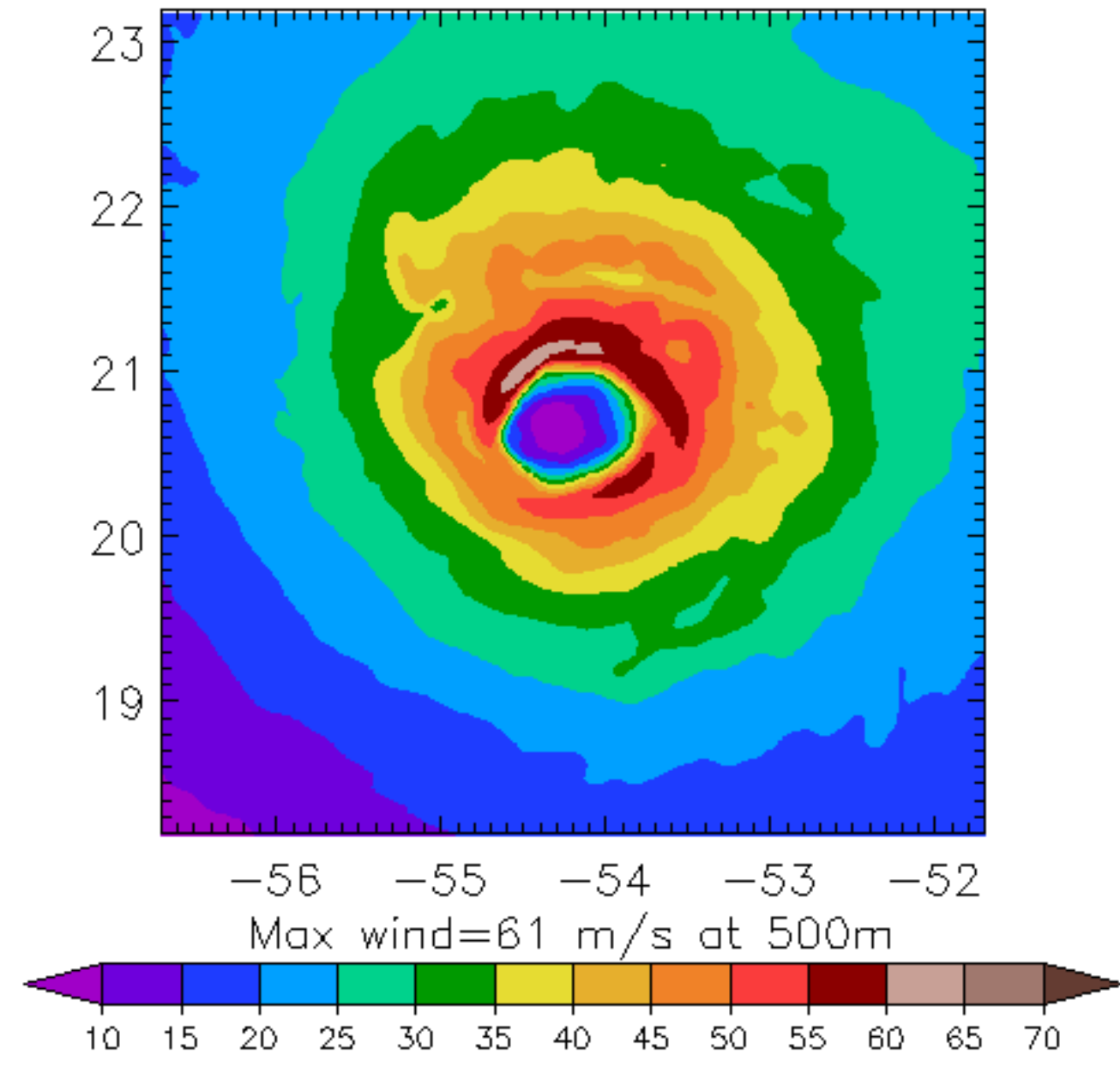
AL20
Init: 2020091700 F024hr at 2020091800



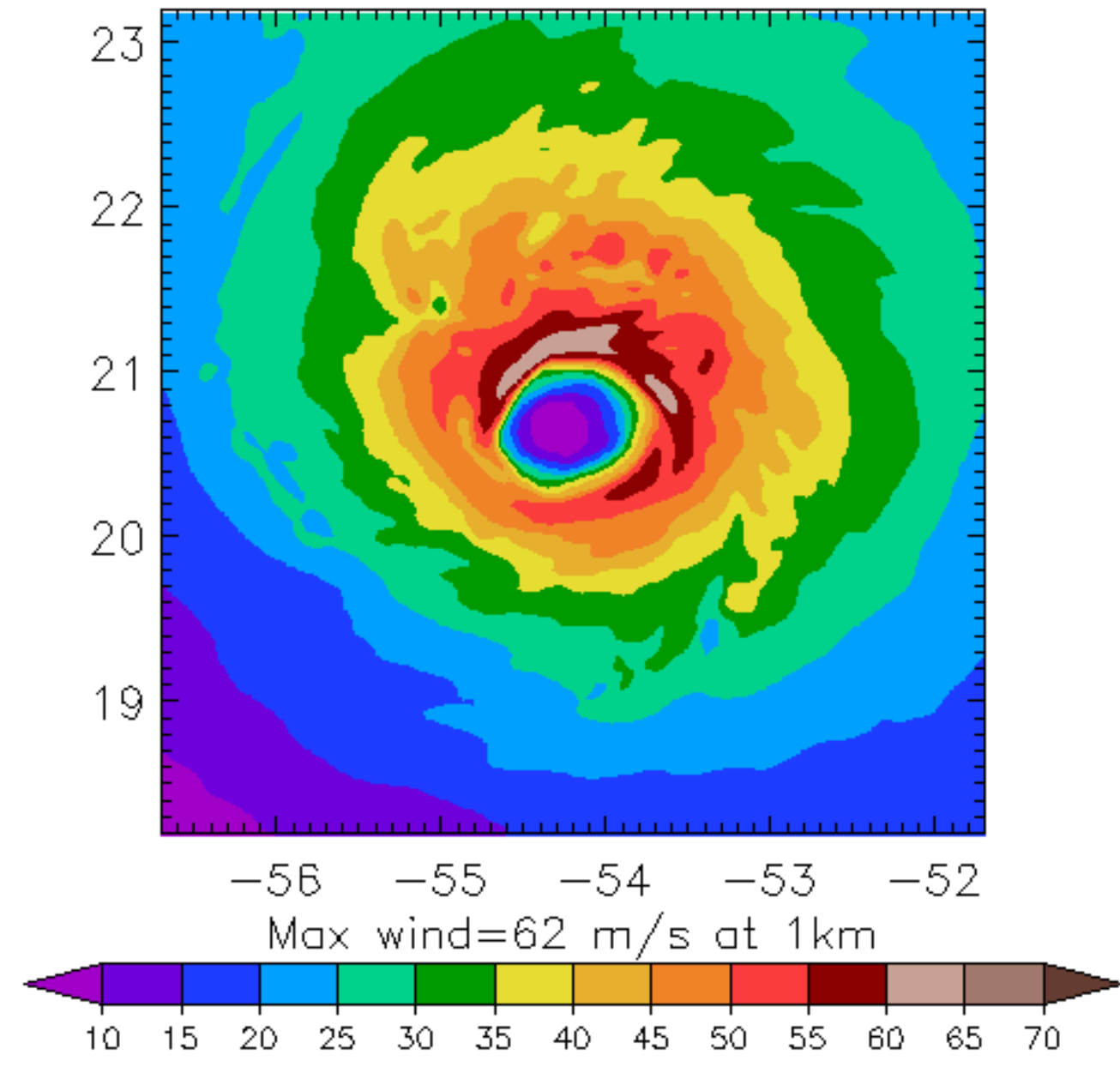
AL20
Init: 2020091700 F024hr at 2020091800



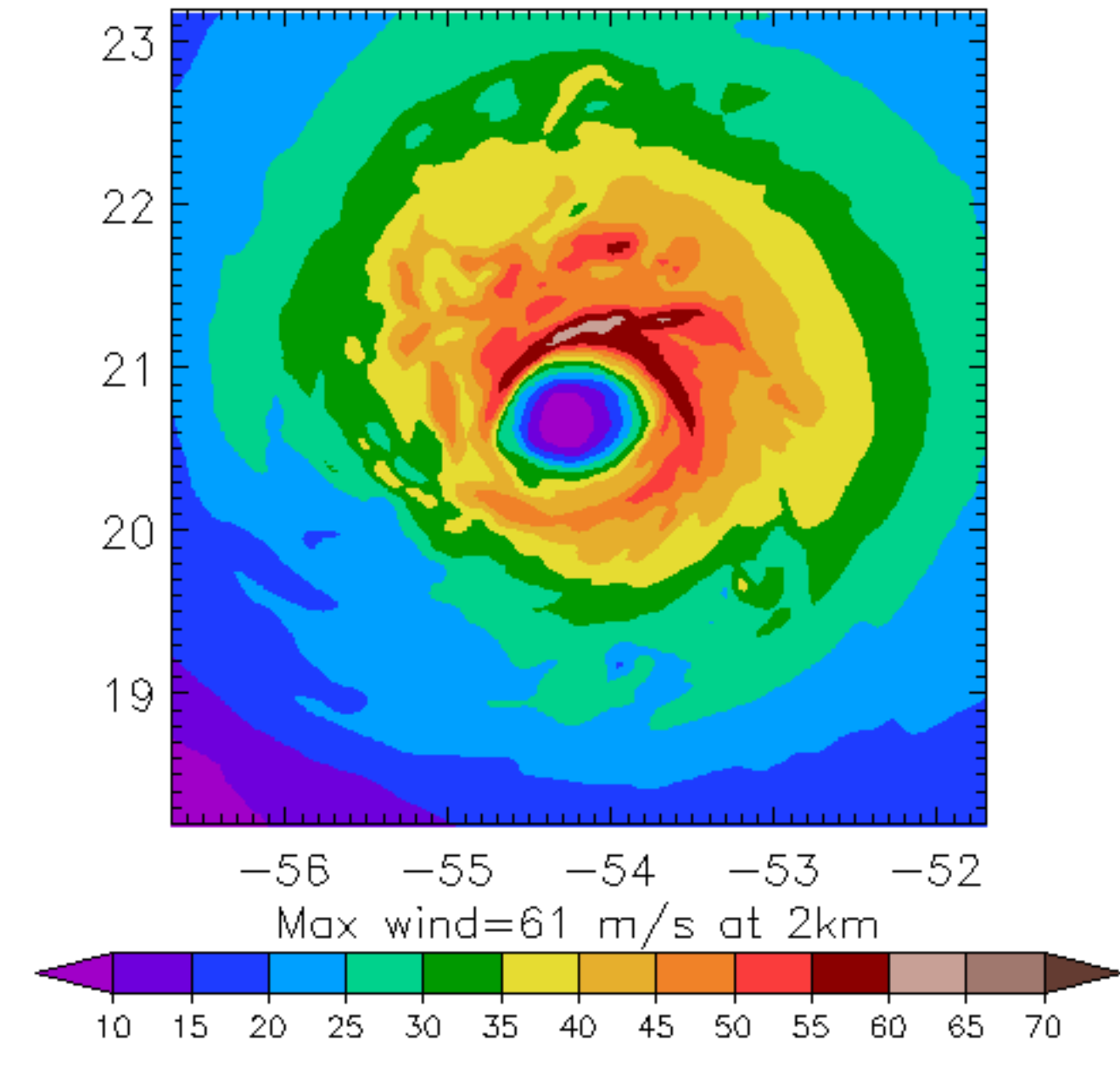
AL20
Init: 2020091700 F024hr at 2020091800



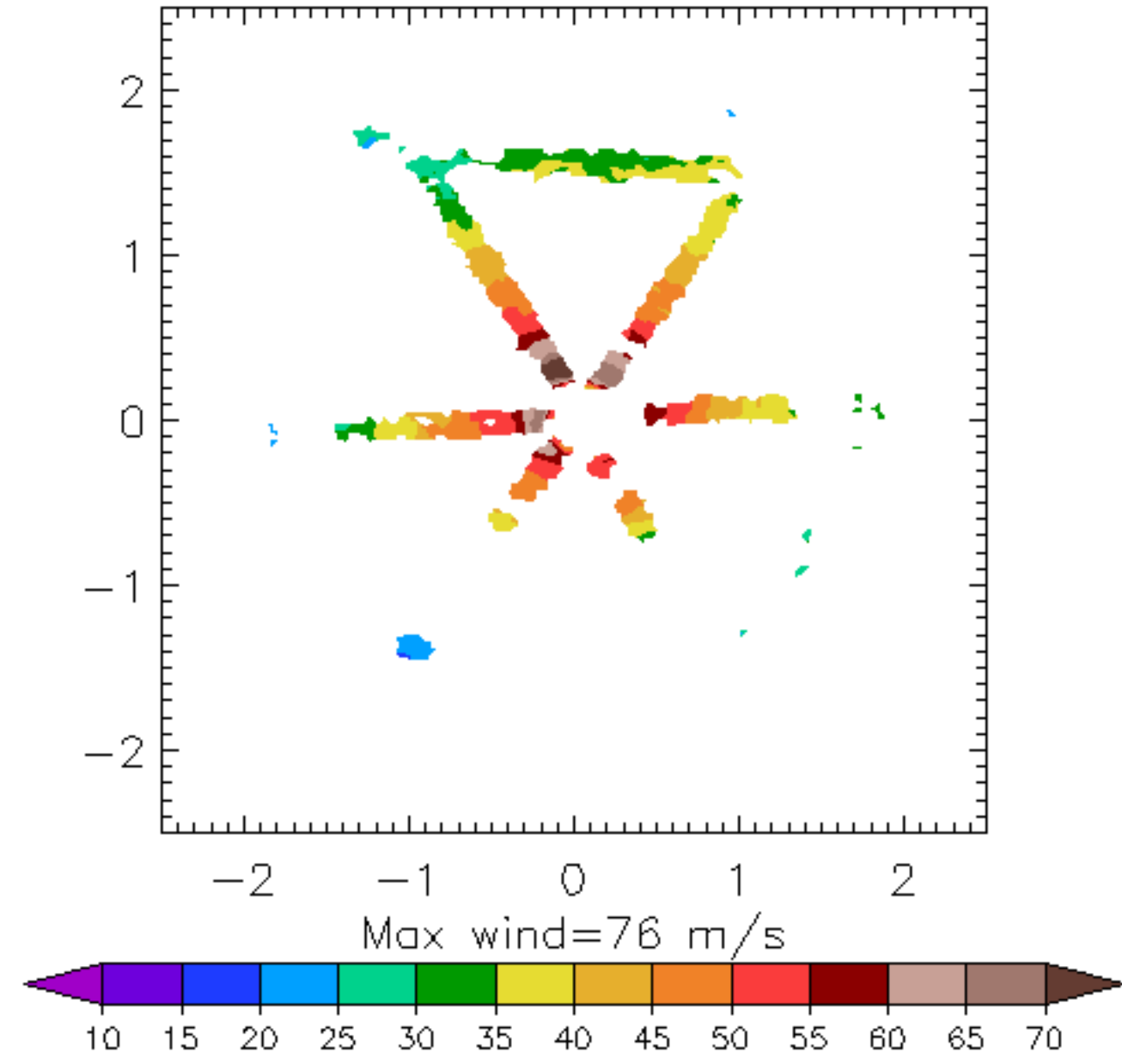
AL20
Init: 2020091700 F024hr at 2020091800



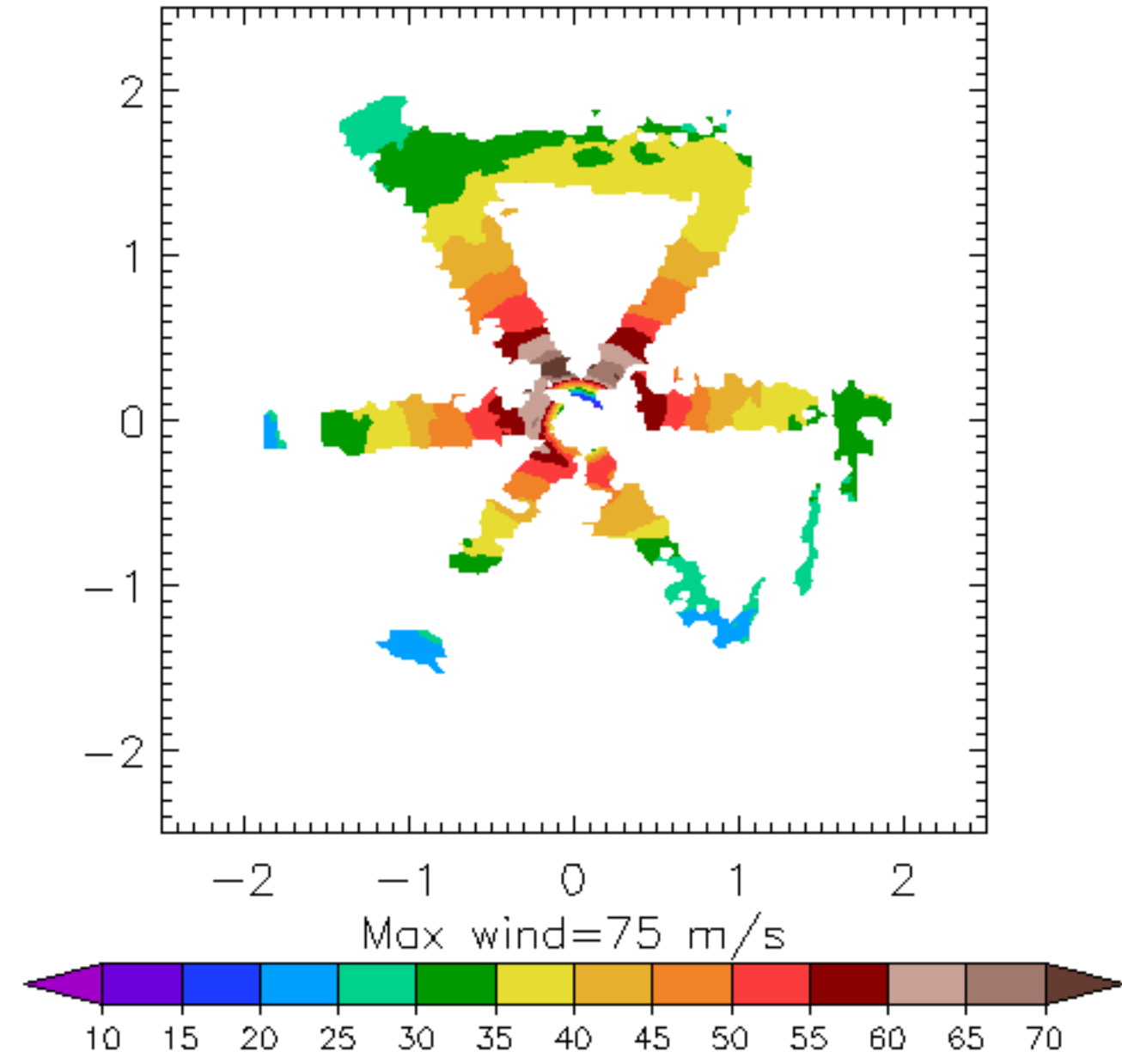
AL20
Init: 2020091700 F024hr at 2020091800



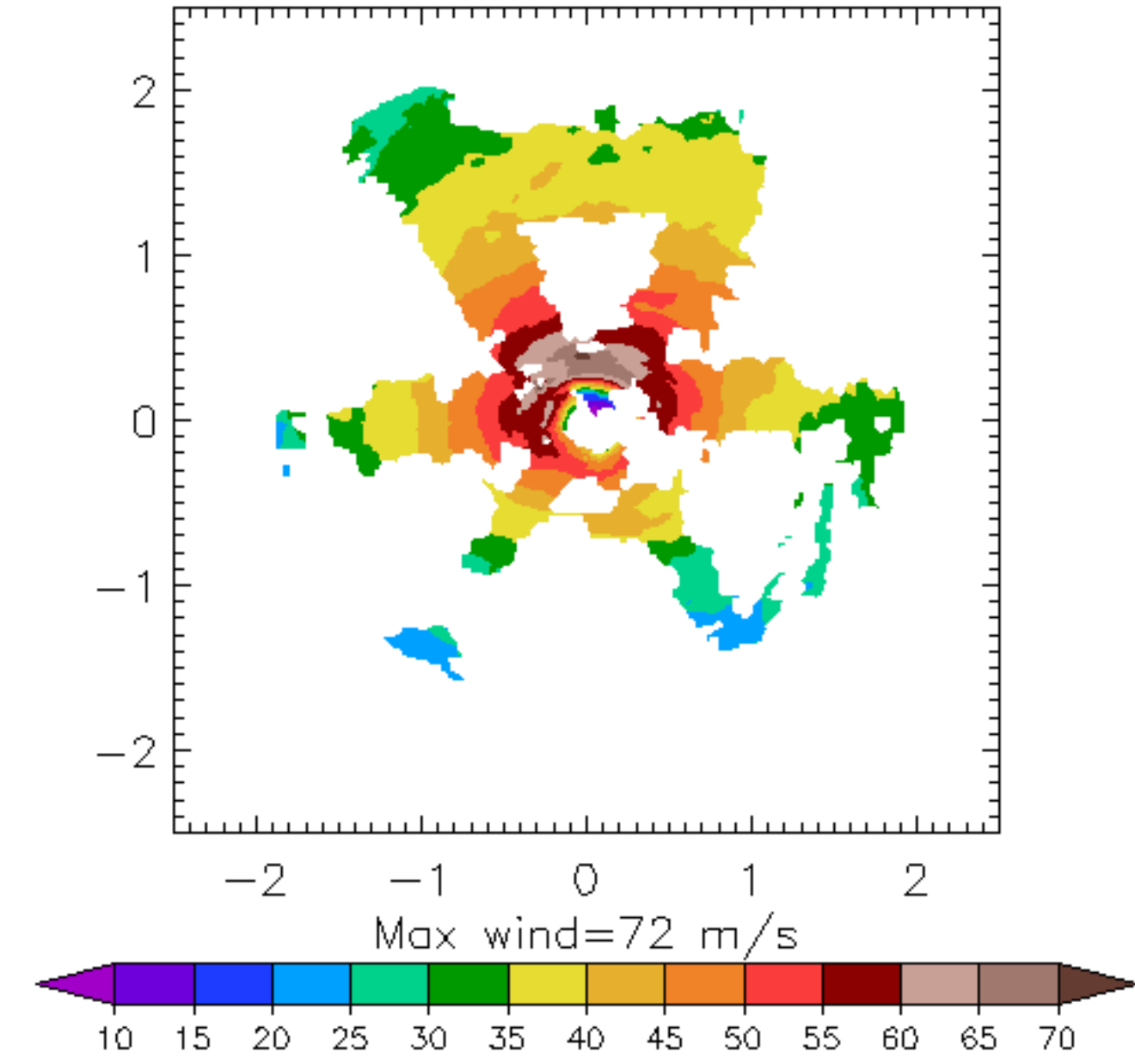
tdr2020091801.nc WIND at 500m



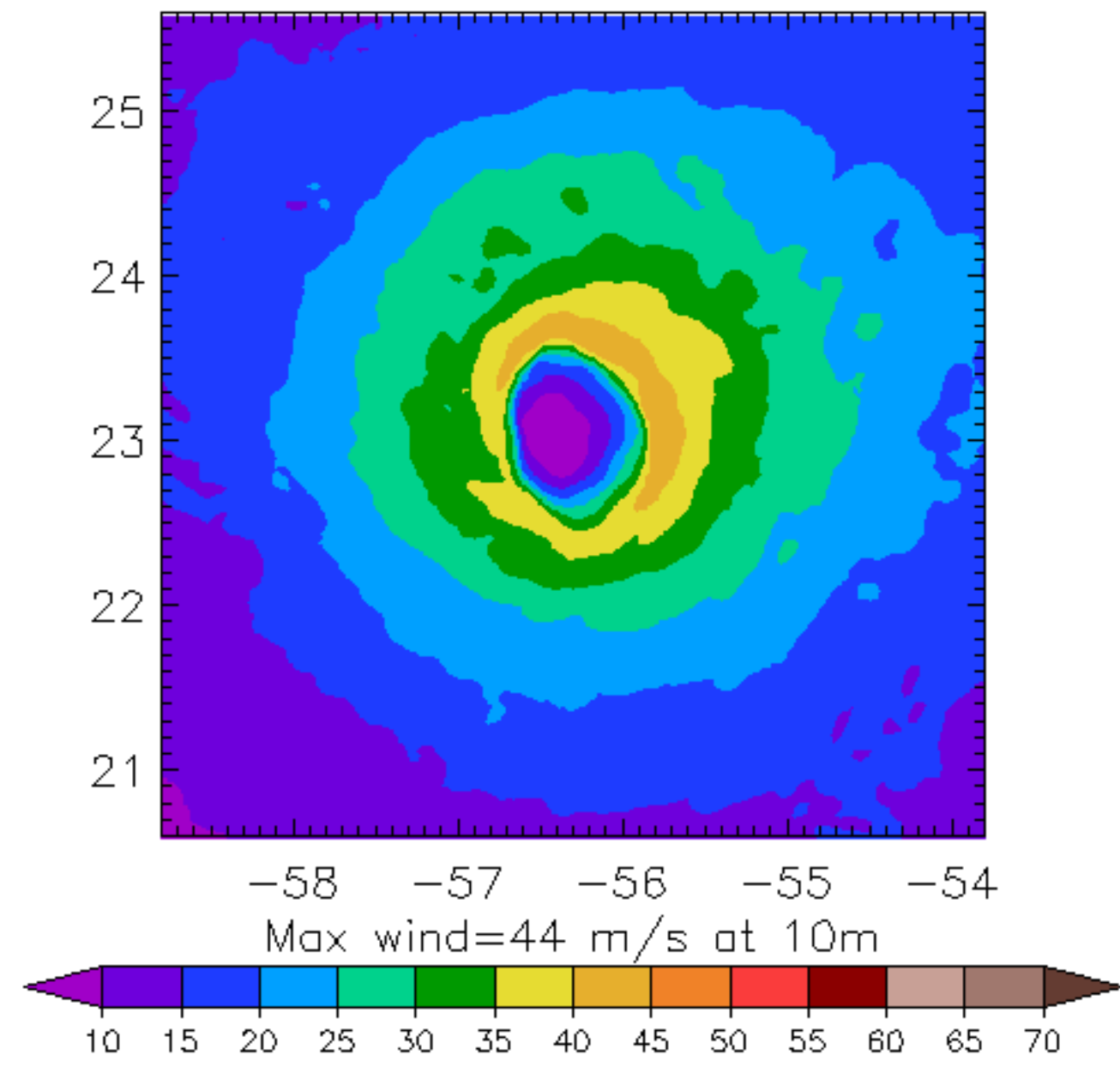
tdr2020091801.nc WIND at 1km



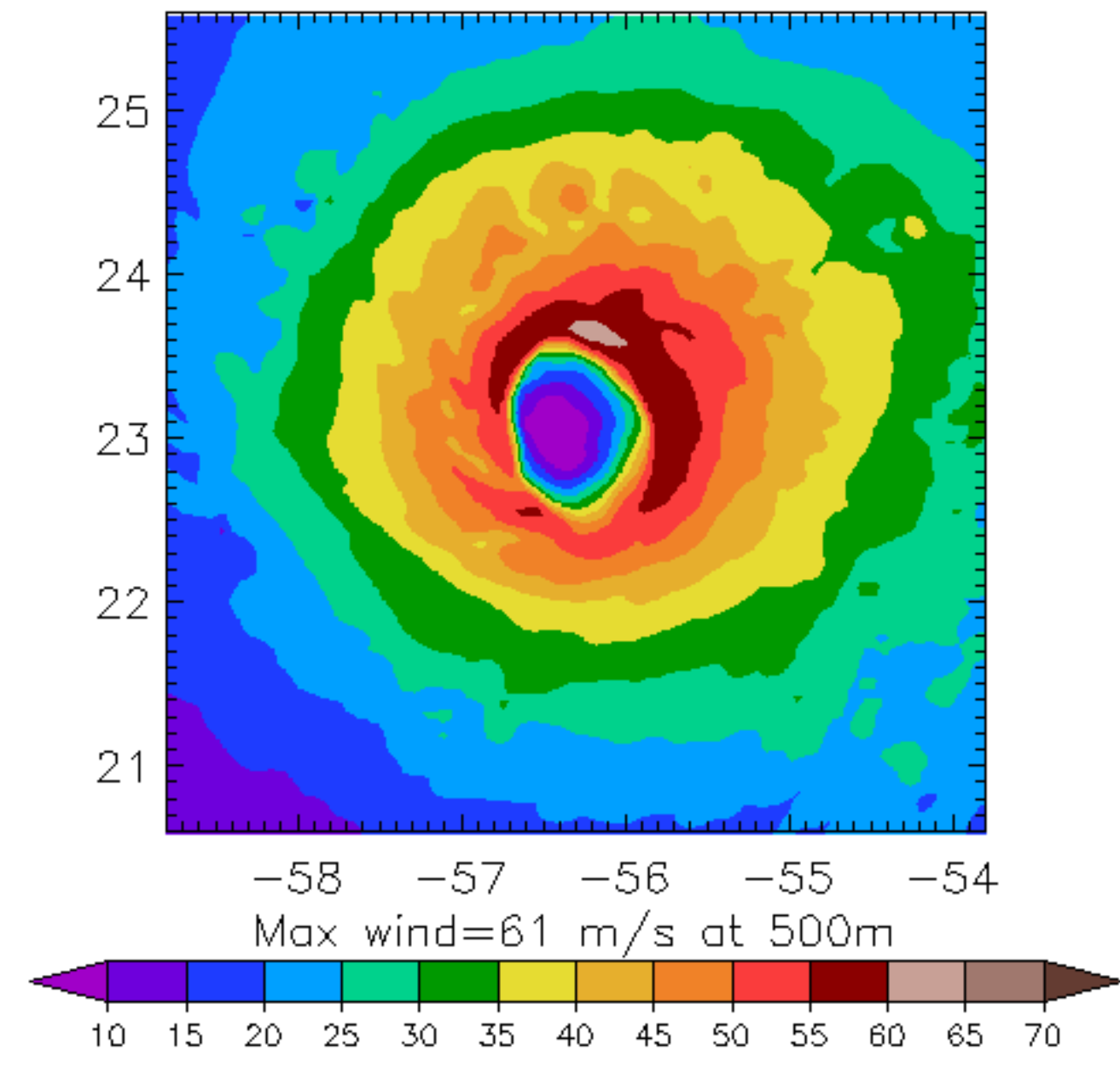
tdr2020091801.nc WIND at 2km



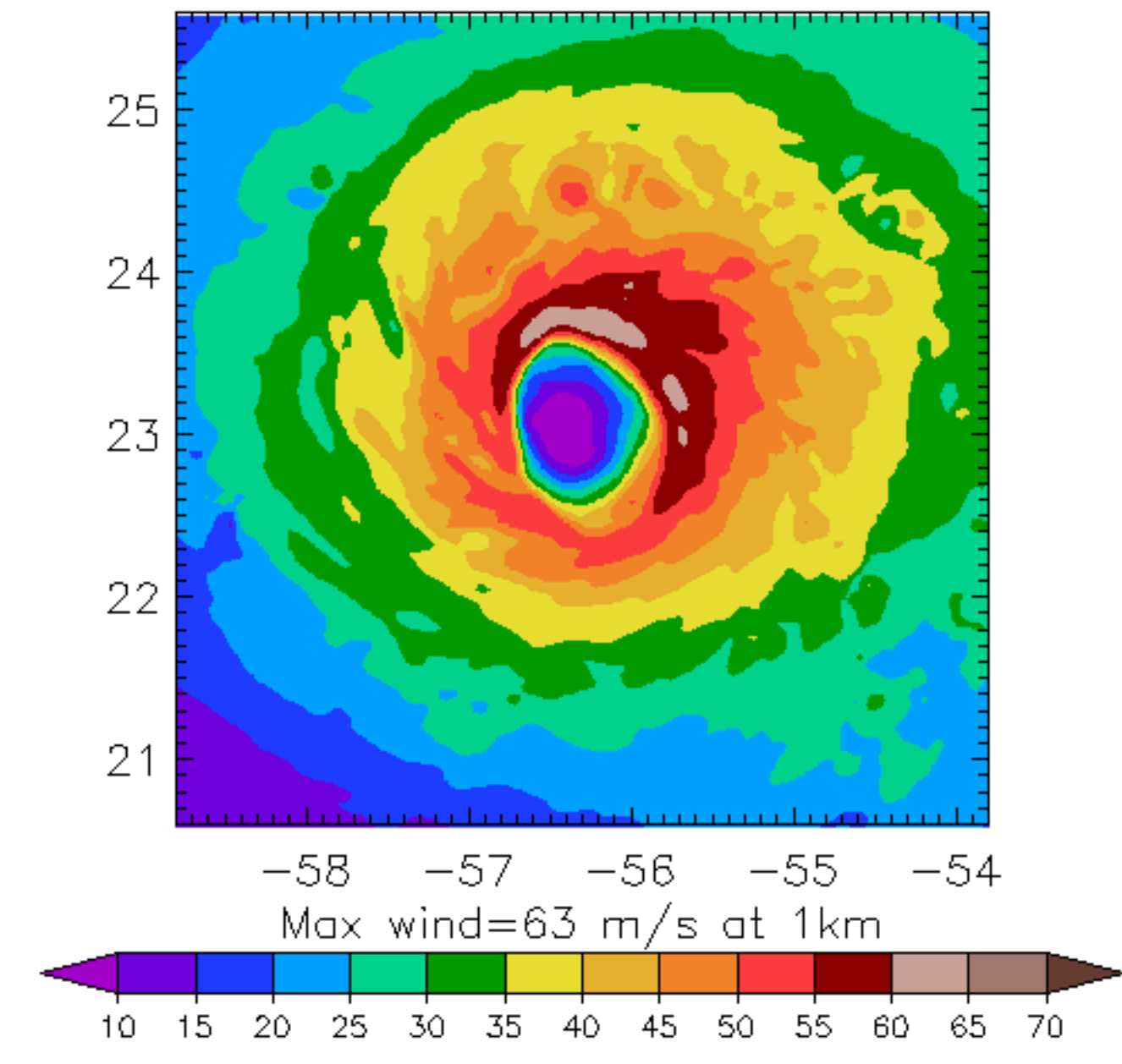
AL20
Init: 2020091700 F042hr at 2020091818



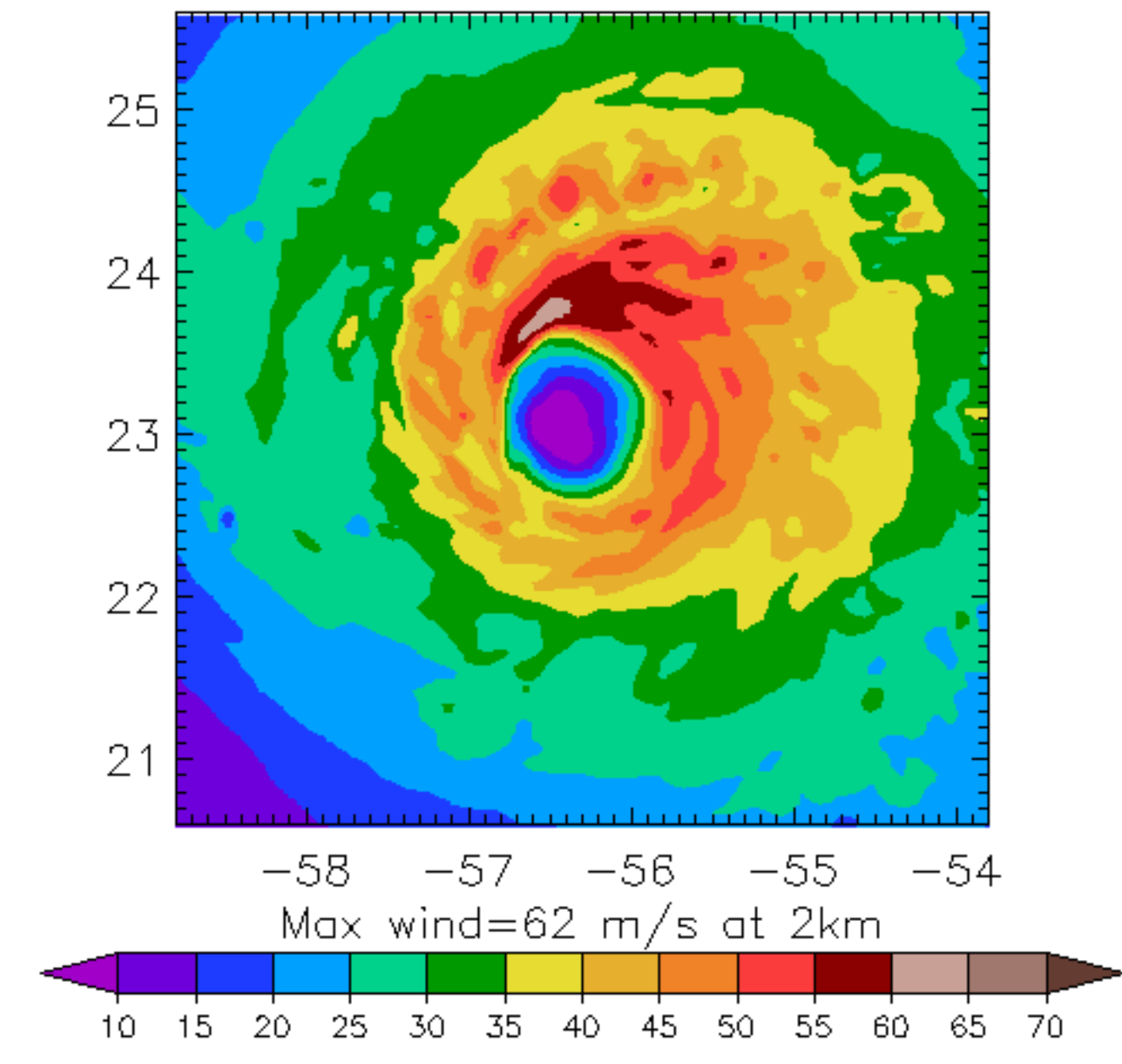
AL20
Init: 2020091700 F042hr at 2020091818



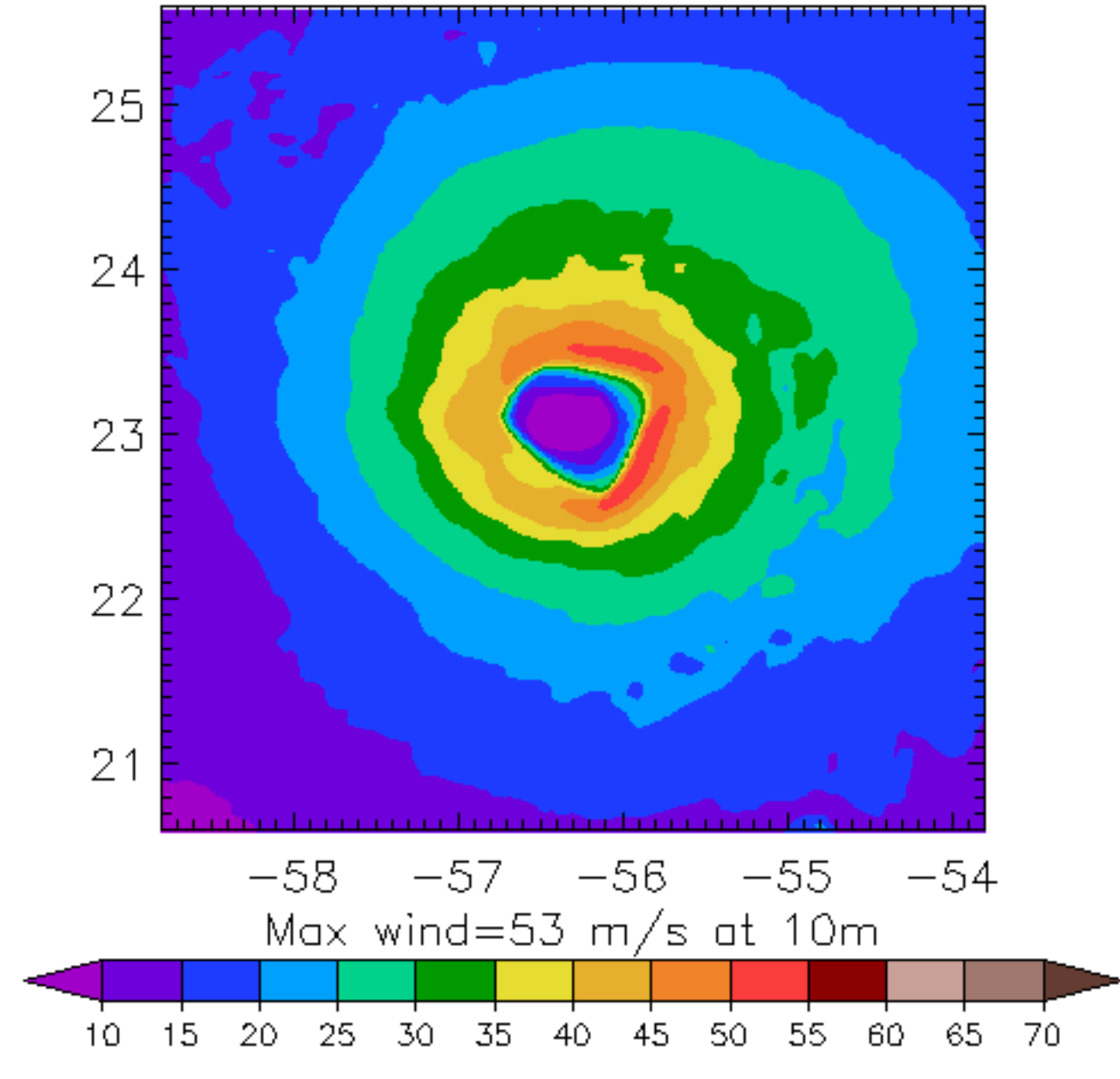
AL20
Init: 2020091700 F042hr at 2020091818



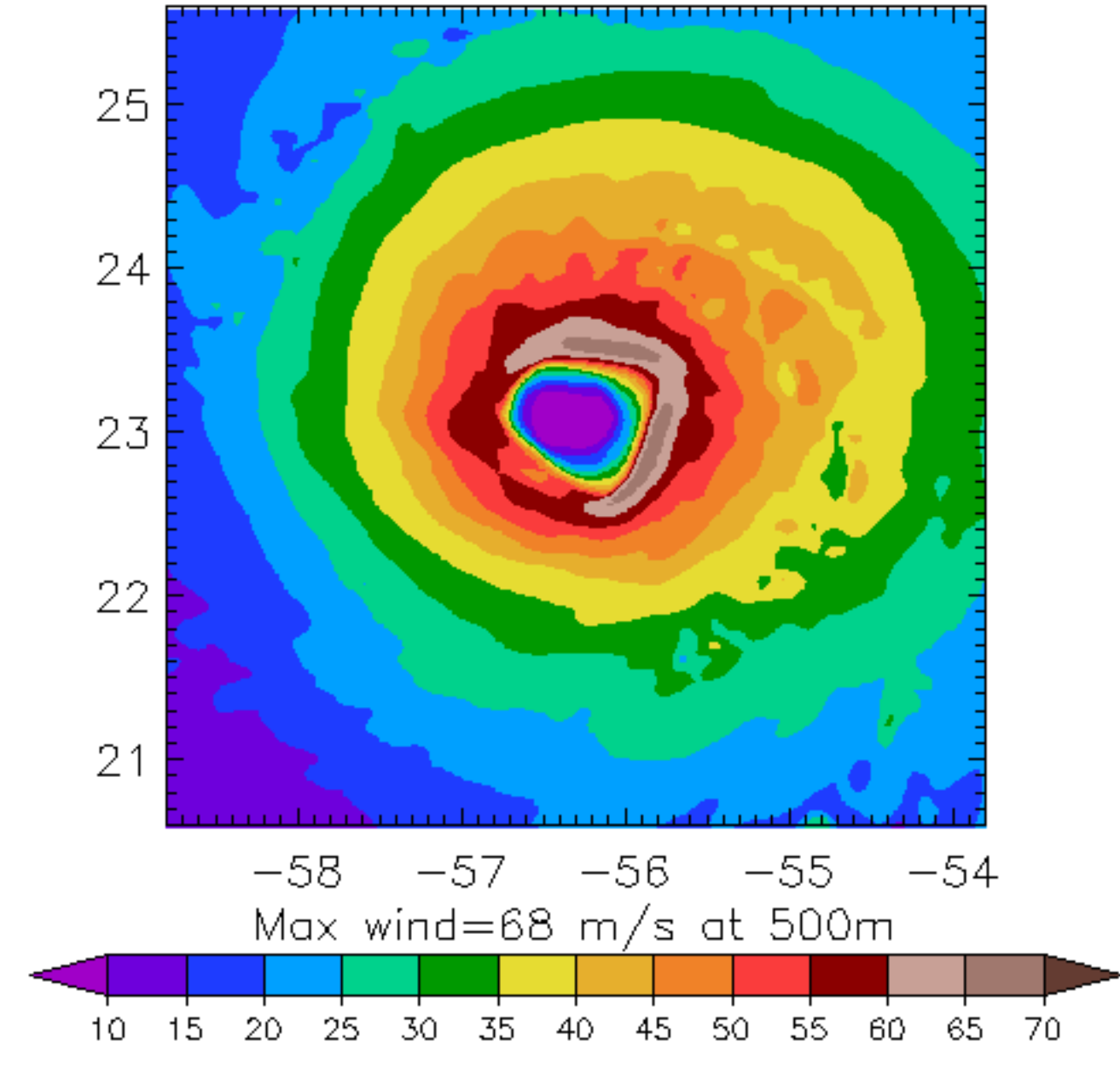
AL20
Init: 2020091700 F042hr at 2020091818



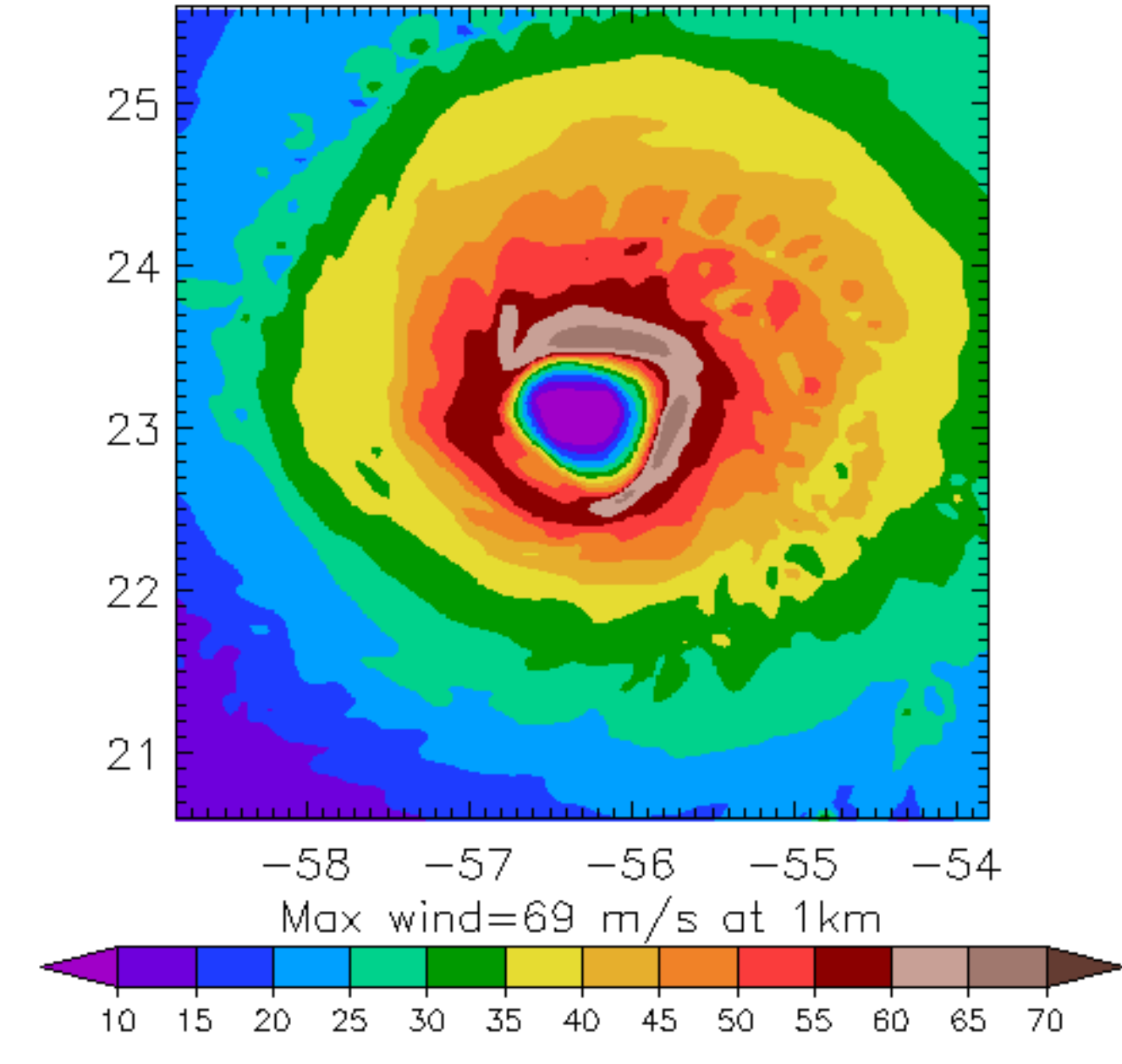
AL20
Init: 2020091700 F042hr at 2020091818



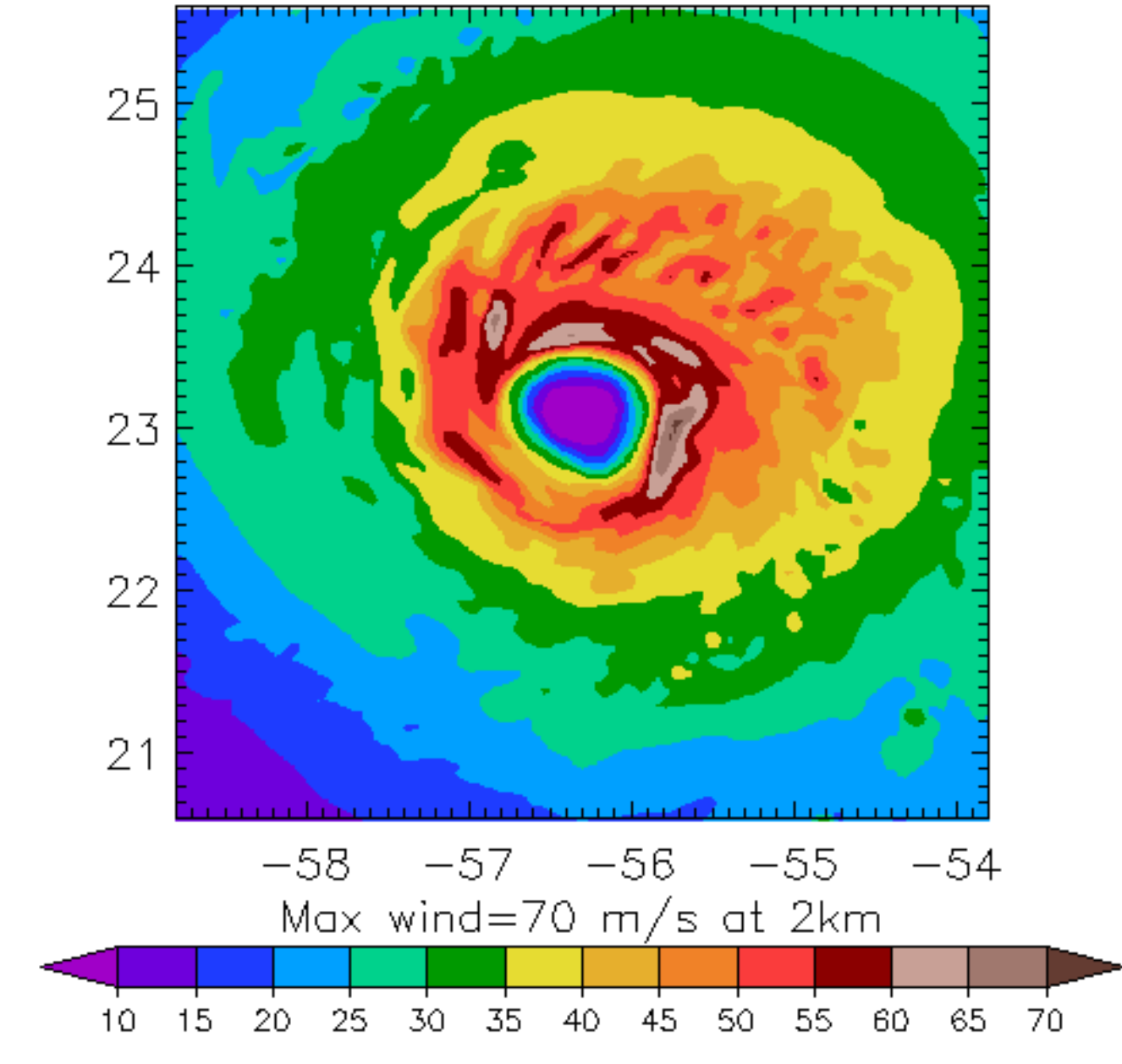
AL20
Init: 2020091700 F042hr at 2020091818



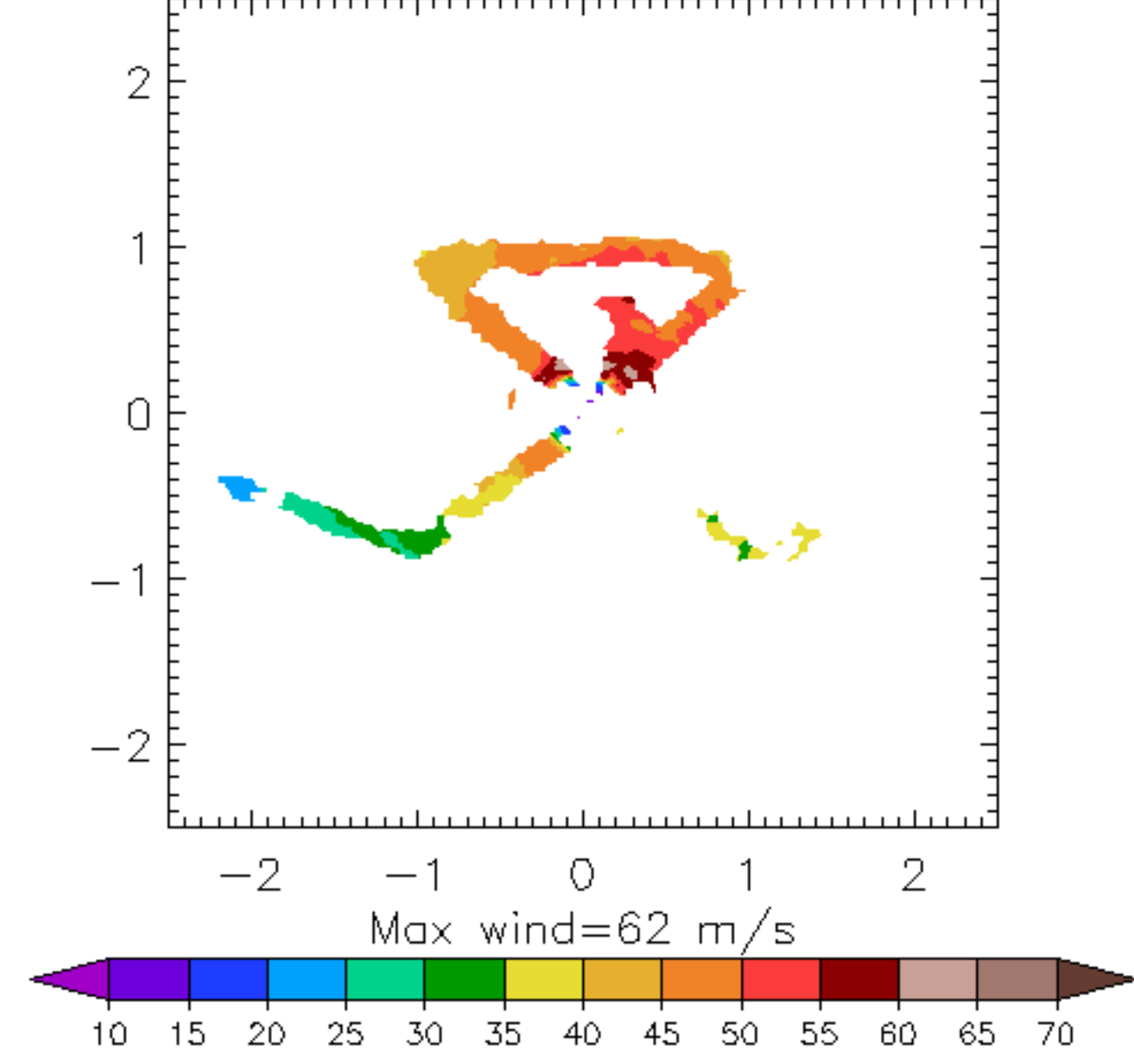
AL20
Init: 2020091700 F042hr at 2020091818



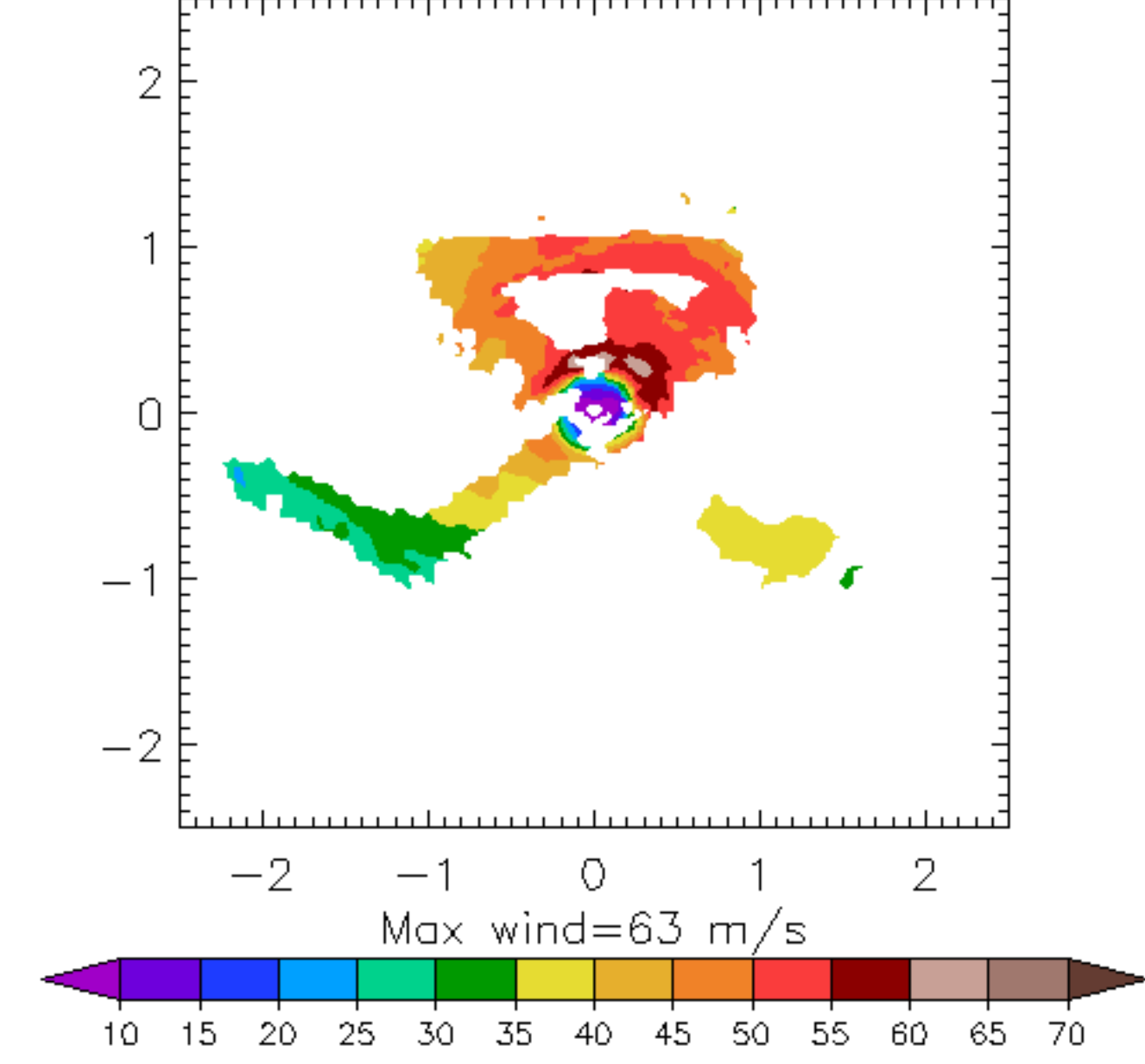
AL20
Init: 2020091700 F042hr at 2020091818



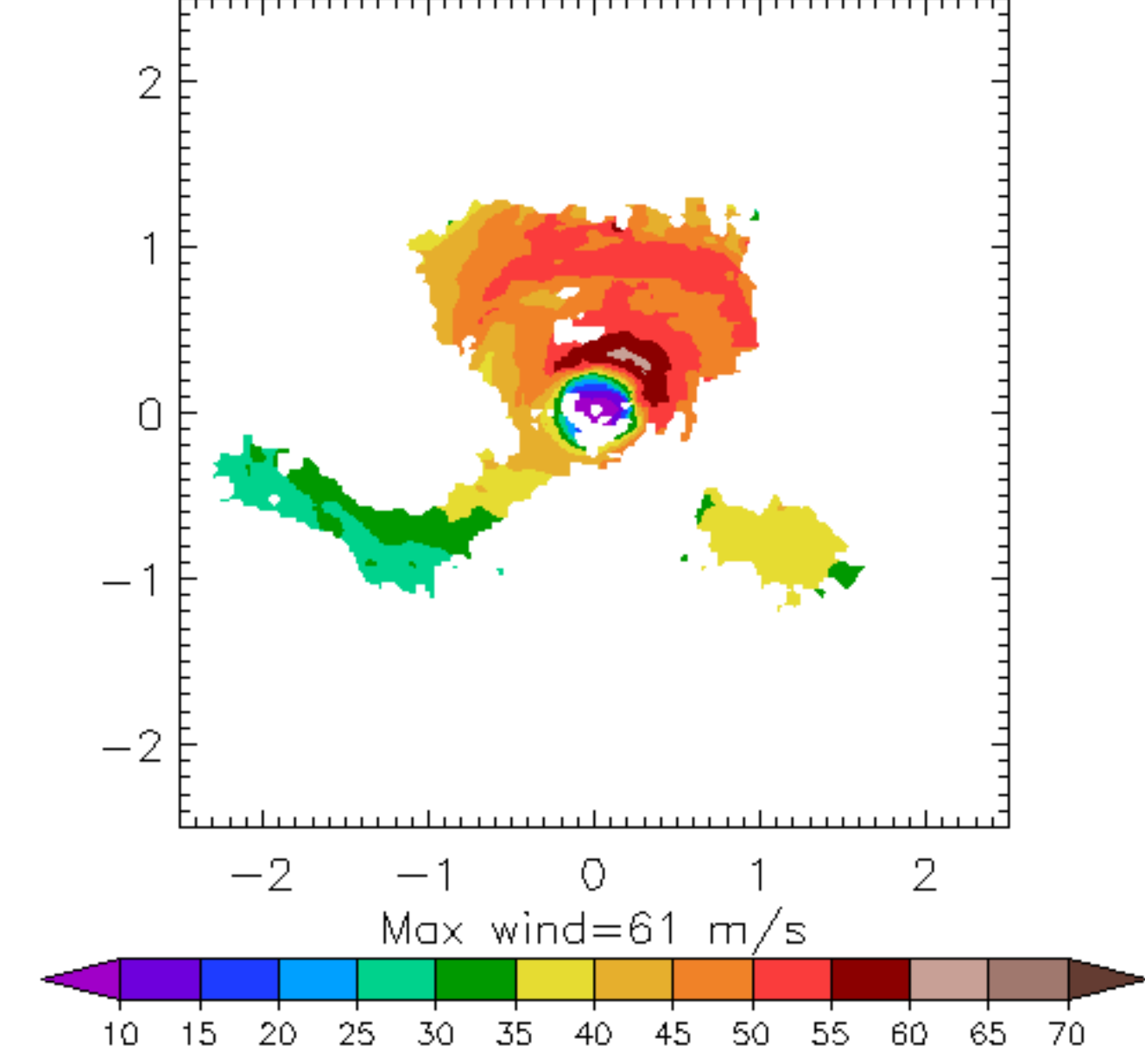
tdr2020091818.nc WIND at 500m



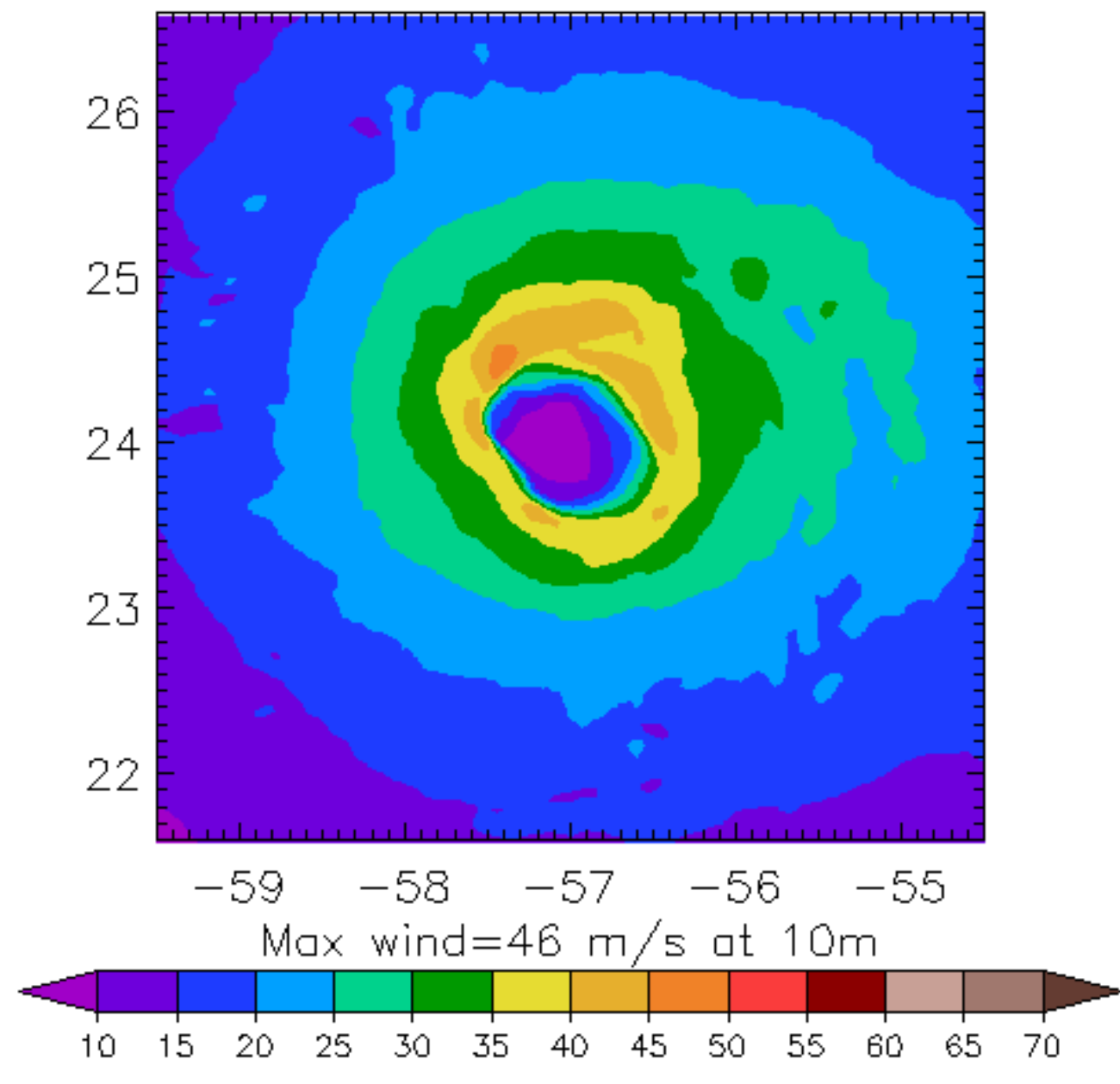
tdr2020091818.nc WIND at 1km



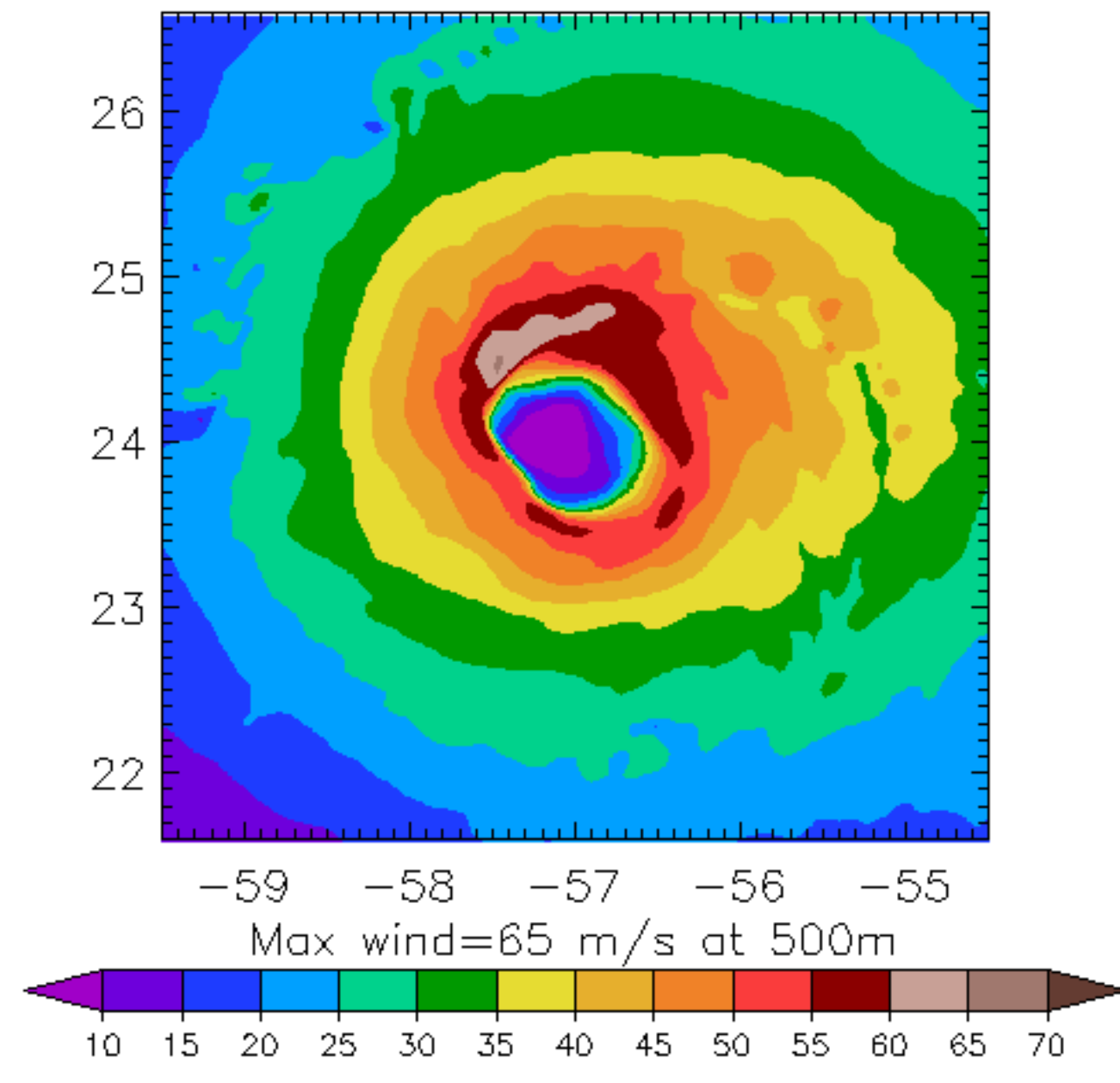
tdr2020091818.nc WIND at 2km



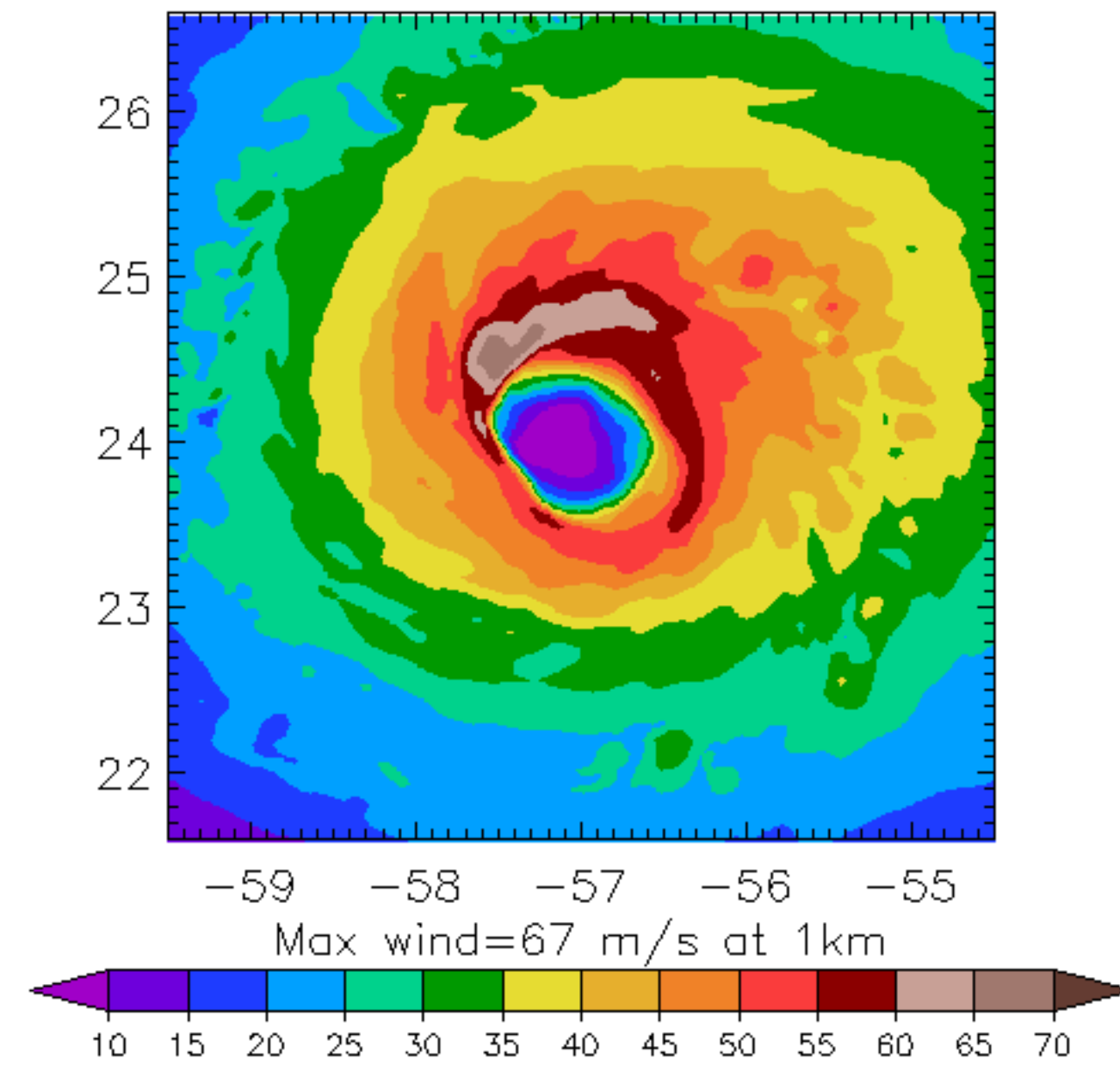
AL20
Init: 2020091700 F048hr at 2020091900



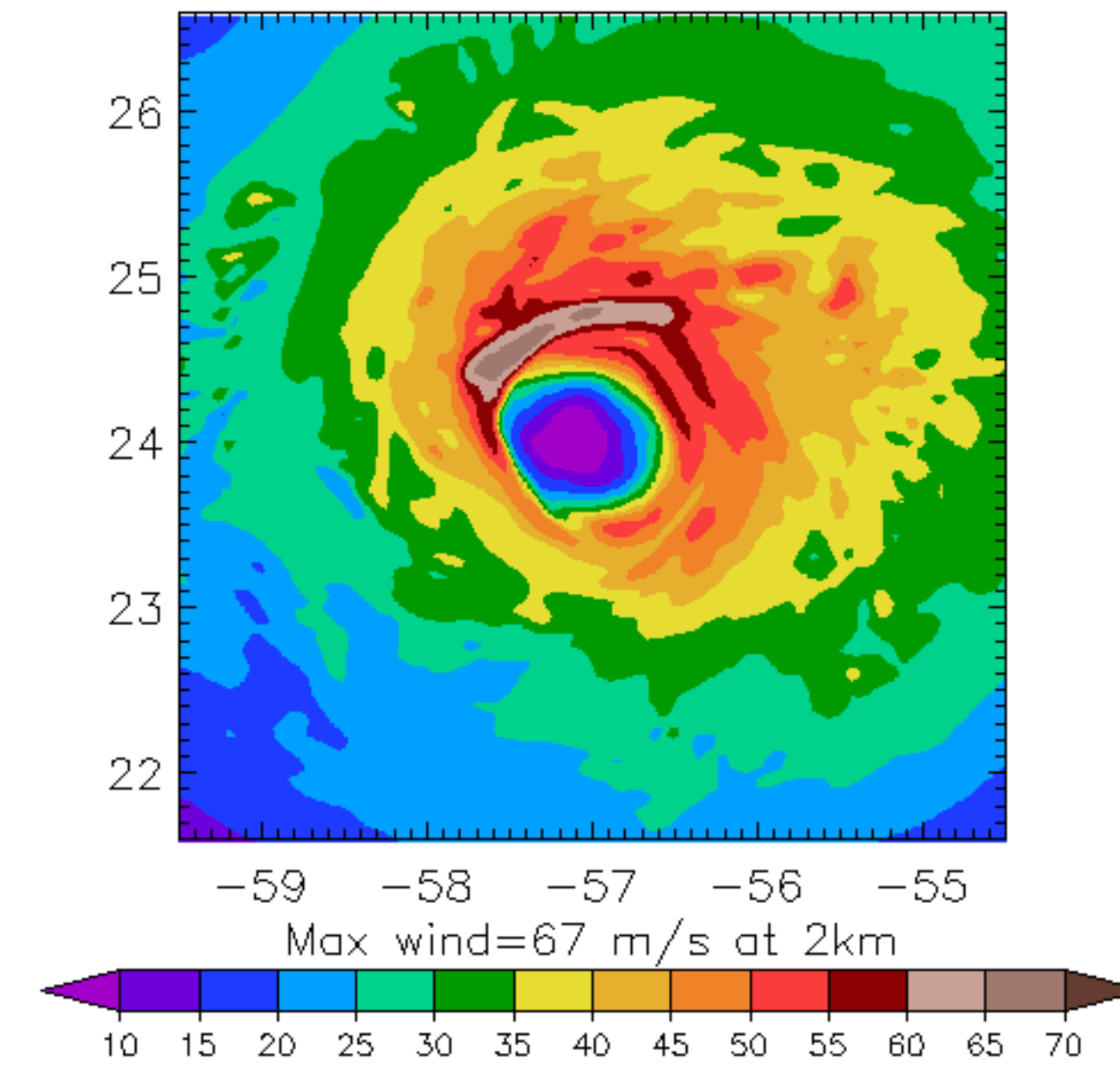
AL20
Init: 2020091700 F048hr at 2020091900



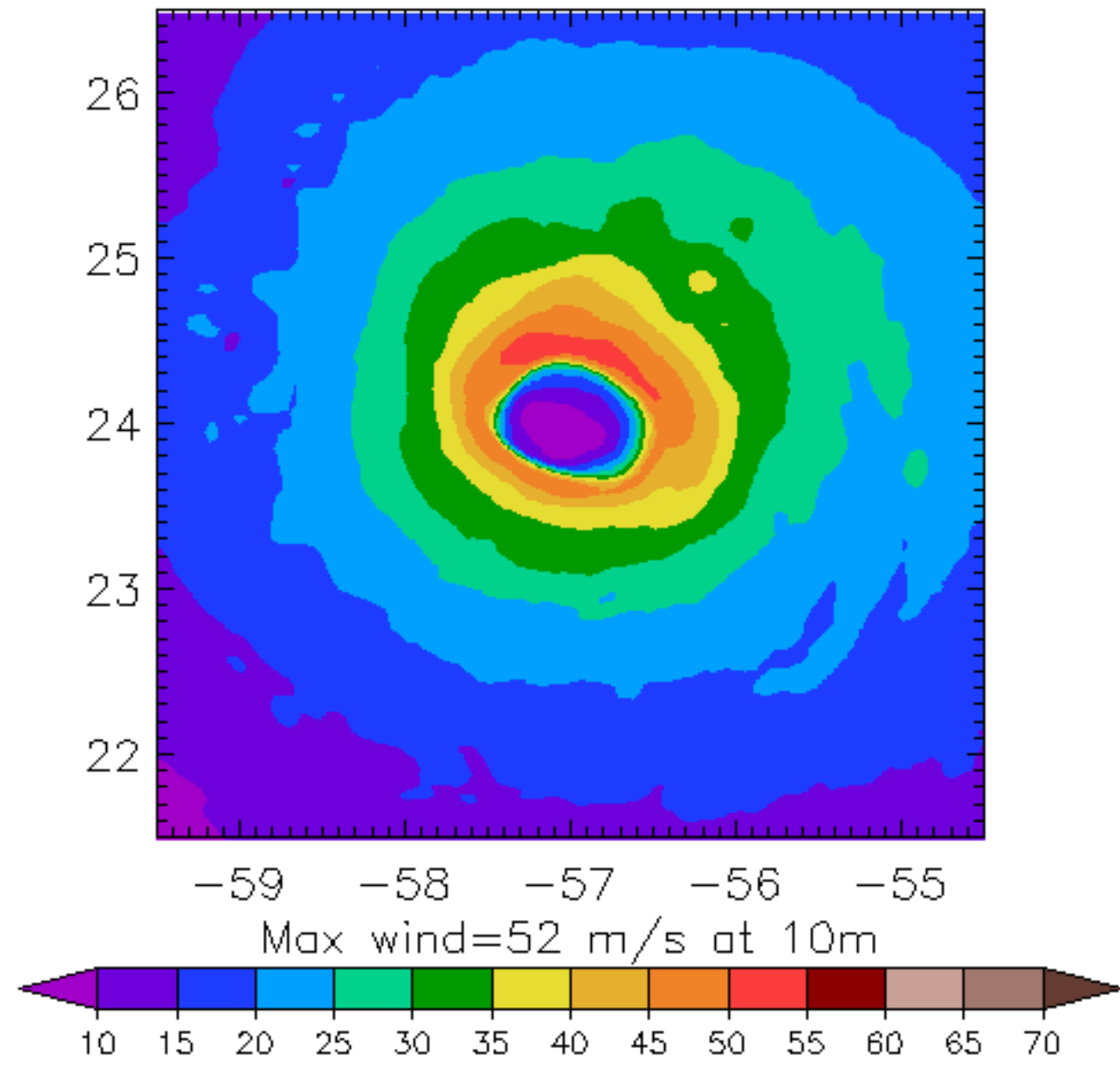
AL20
Init: 2020091700 F048hr at 2020091900



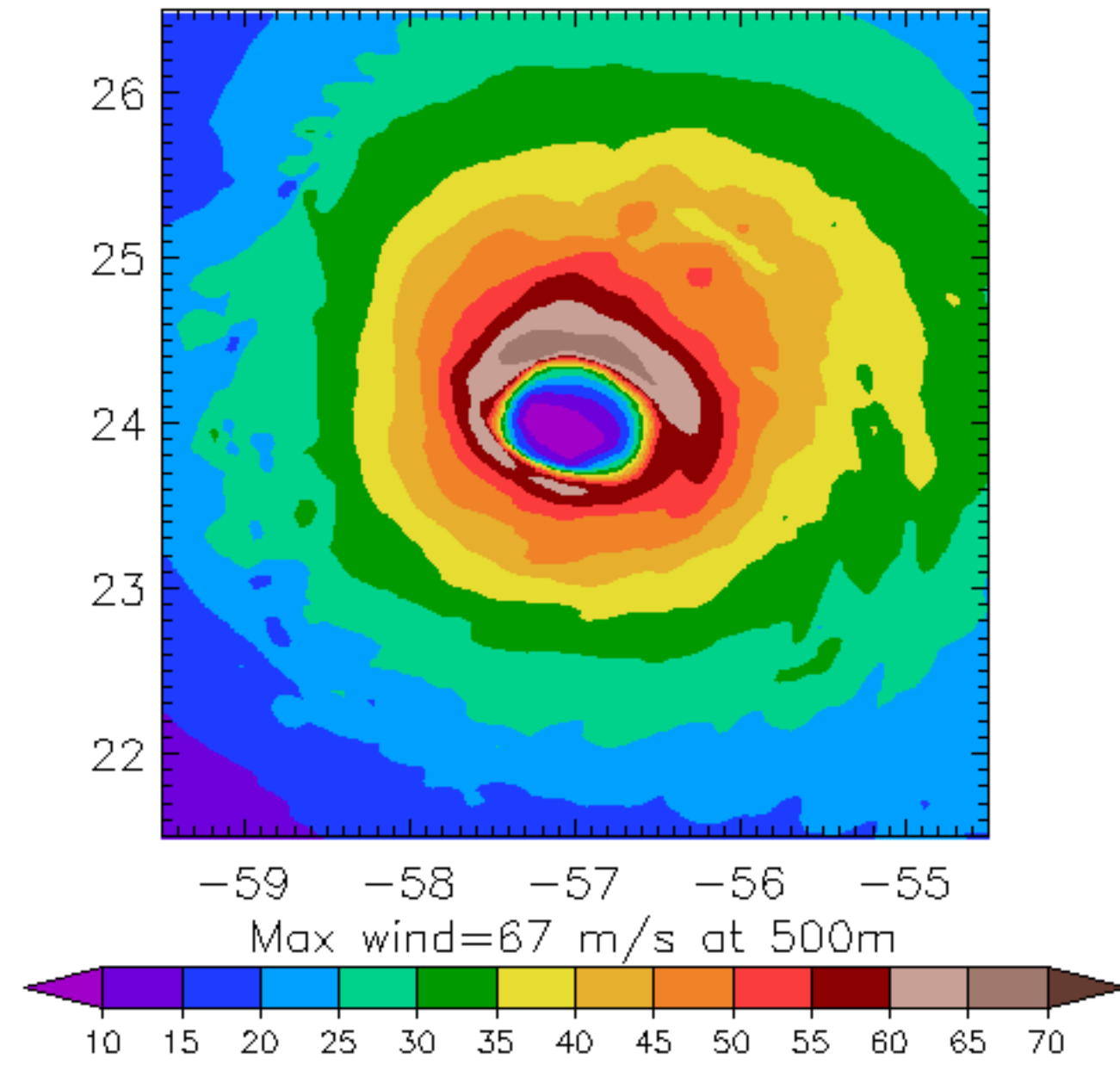
AL20
Init: 2020091700 F048hr at 2020091900



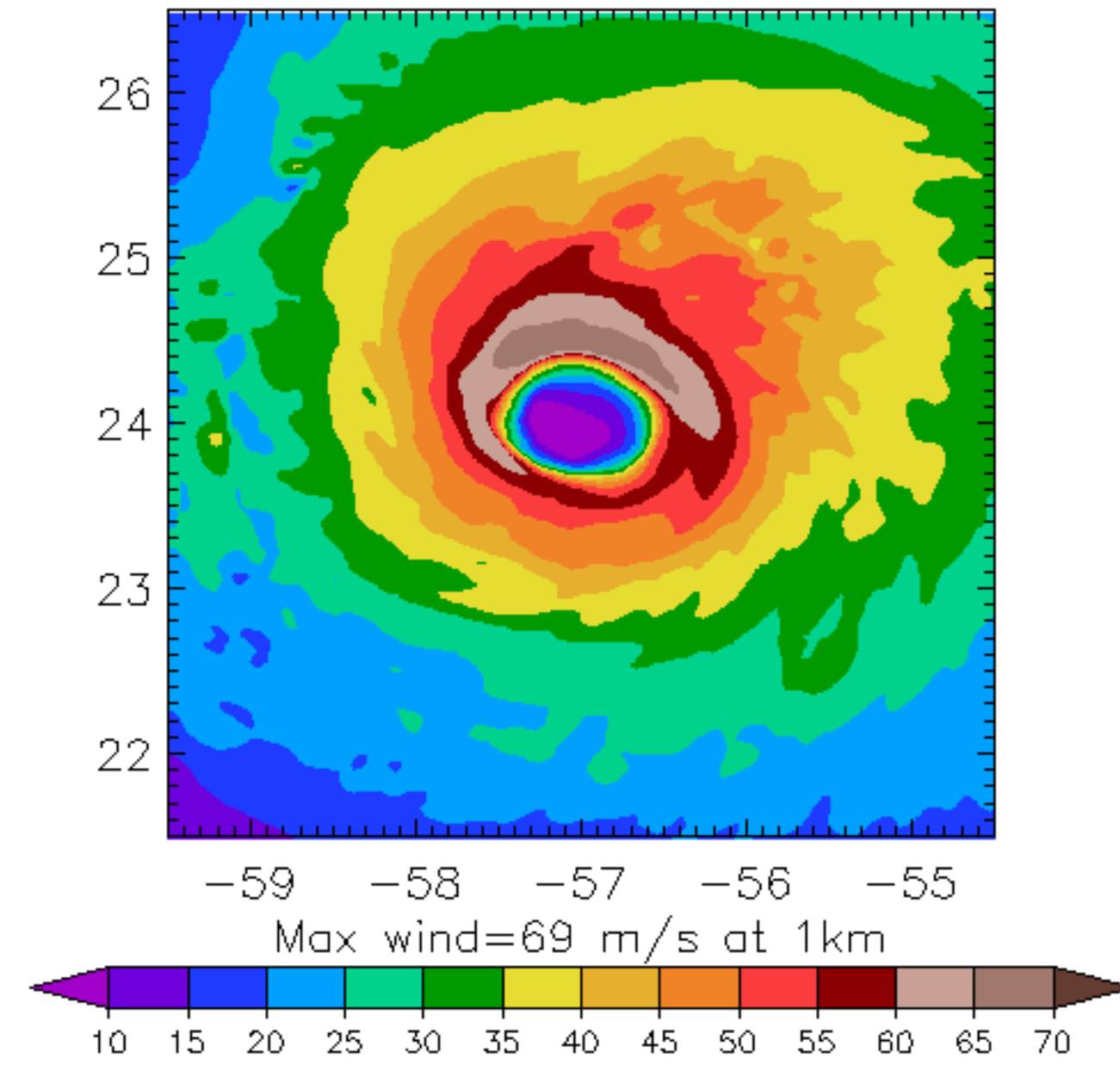
AL20
Init: 2020091700 F048hr at 2020091900



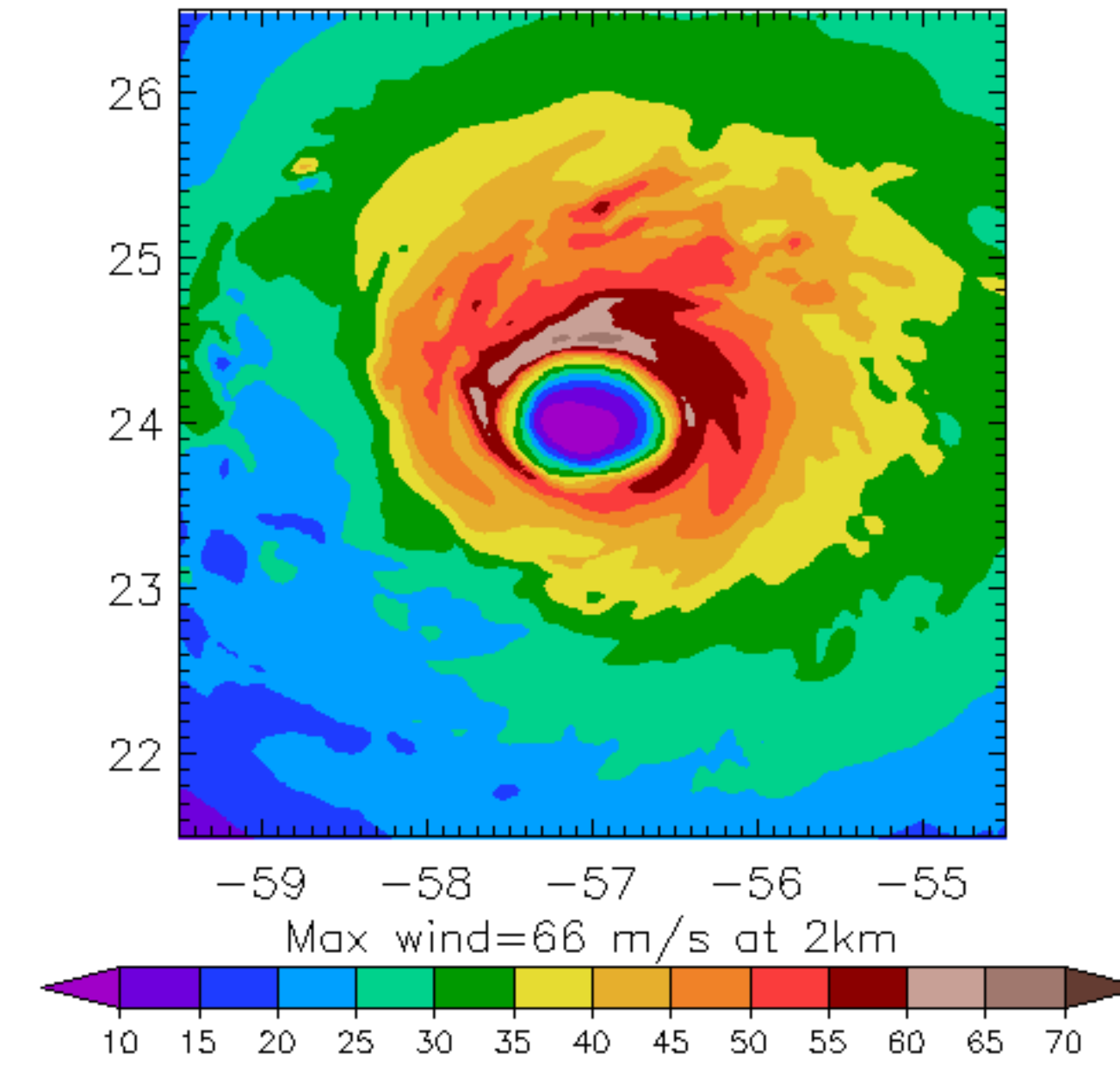
AL20
Init: 2020091700 F048hr at 2020091900



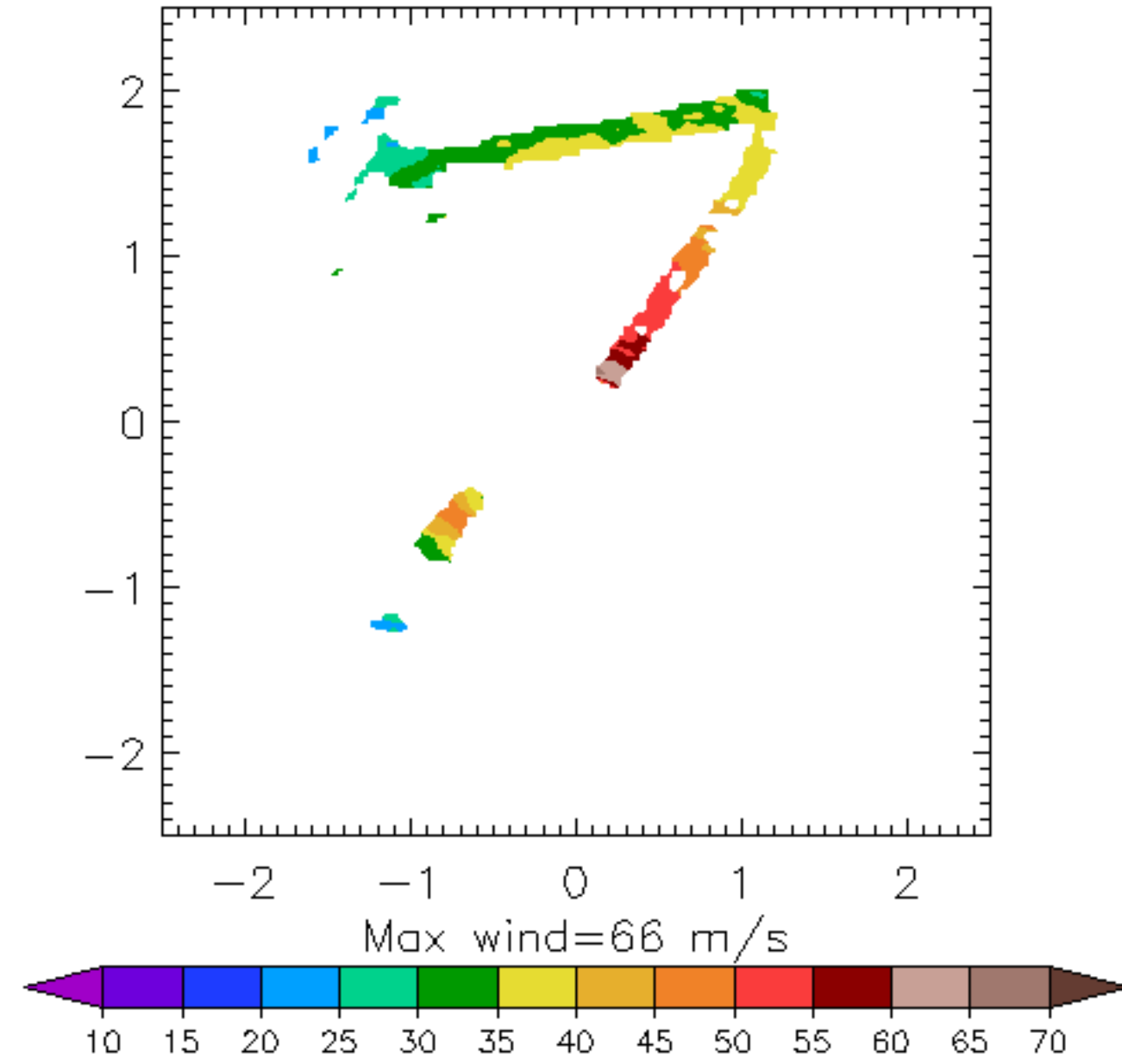
AL20
Init: 2020091700 F048hr at 2020091900



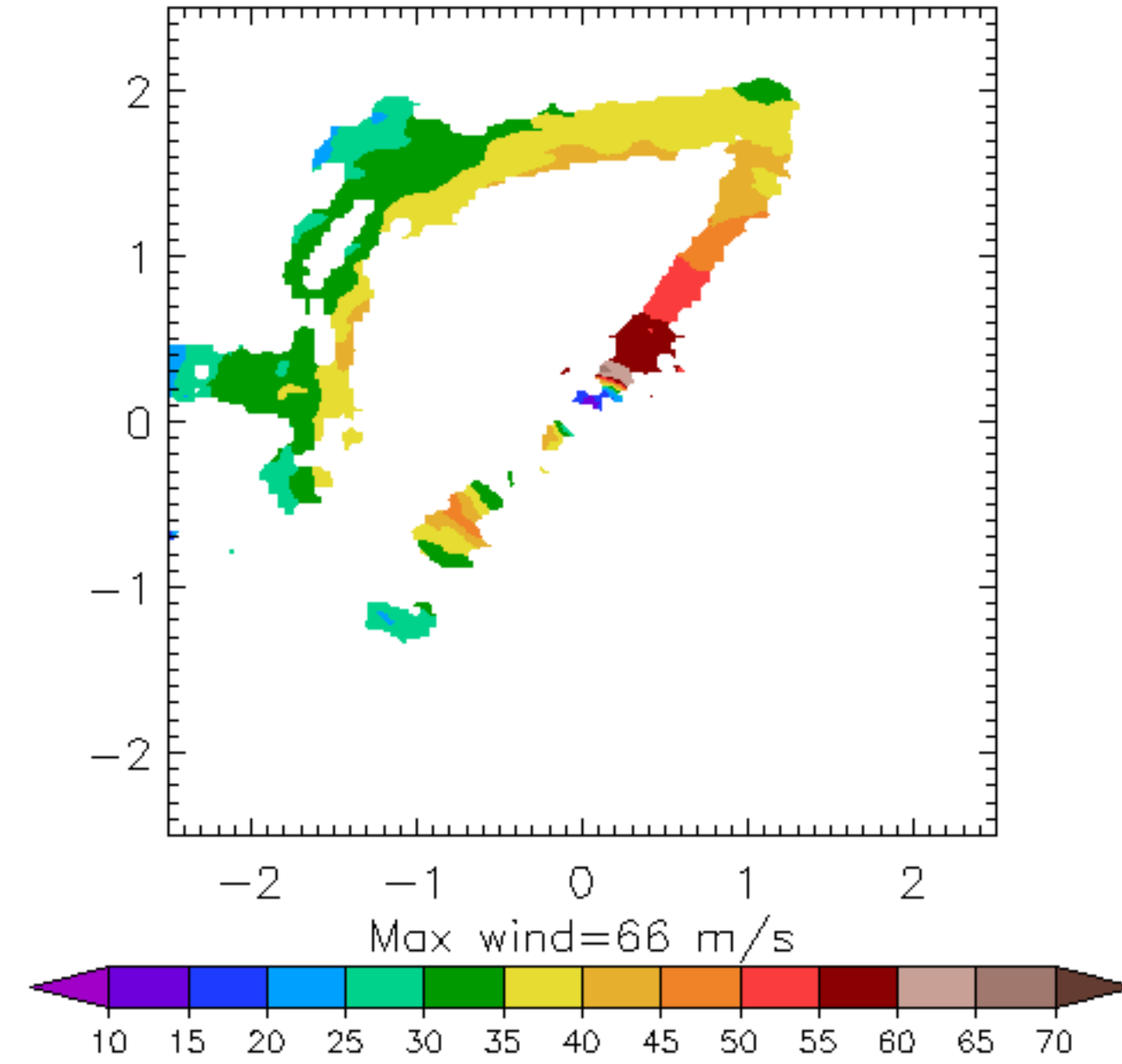
AL20
Init: 2020091700 F048hr at 2020091900



tdr2020091901.nc WIND at 500m



tdr2020091901.nc WIND at 1km



tdr2020091901.nc WIND at 2km

