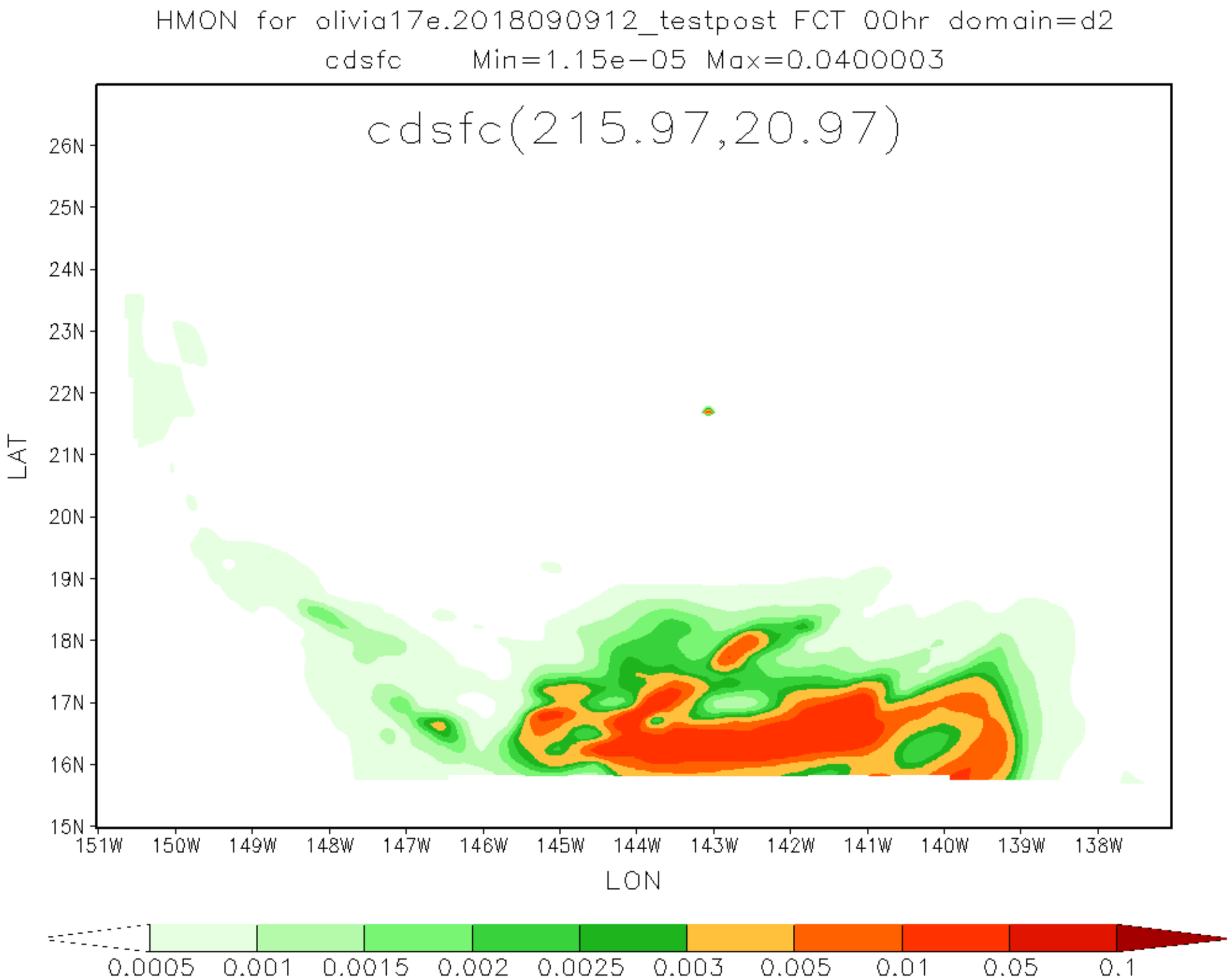
HMON for olivia17e.2018090912_testpost FCT 00hr domain=d2
cdsfc Min=1.15e-05 Max=0.0400003
cdsfc(215.97,20.97)
26N
25N
24N
23N
22N
21N
20N
19N
18N
17N
16N
15N
LAT
151W
150W
149W
148W
147W
146W
145W
144W
143W
142W
141W
140W
139W
138W
LON
0.0005
0.001
0.0015
0.002
0.0025
0.003
0.005
0.01
0.05
0.1

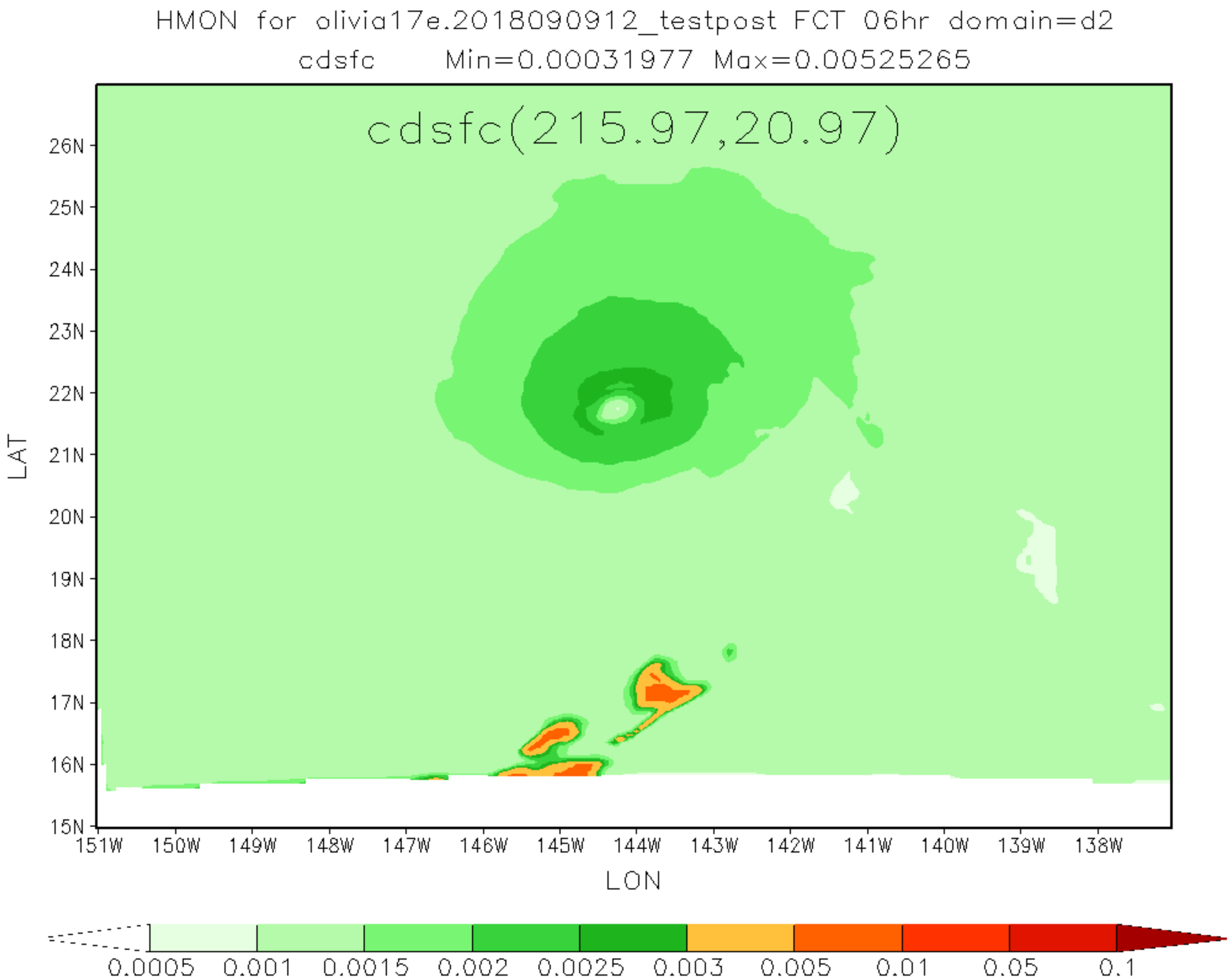
HMON for olivia17e.2018090912_testpost FCT 06hr domain=d2
cdsfc Min=0.00031977 Max=0.00525265
cdsfc(215.97,20.97)
26N
25N
24N
23N
22N
21N
20N
19N
18N
17N
16N
15N
LAT
151W
150W
149W
148W
147W
146W
145W
144W
143W
142W
141W
140W
139W
138W
LON
0.0005
0.001
0.0015
0.002
0.0025
0.003
0.005
0.01
0.05
0.1

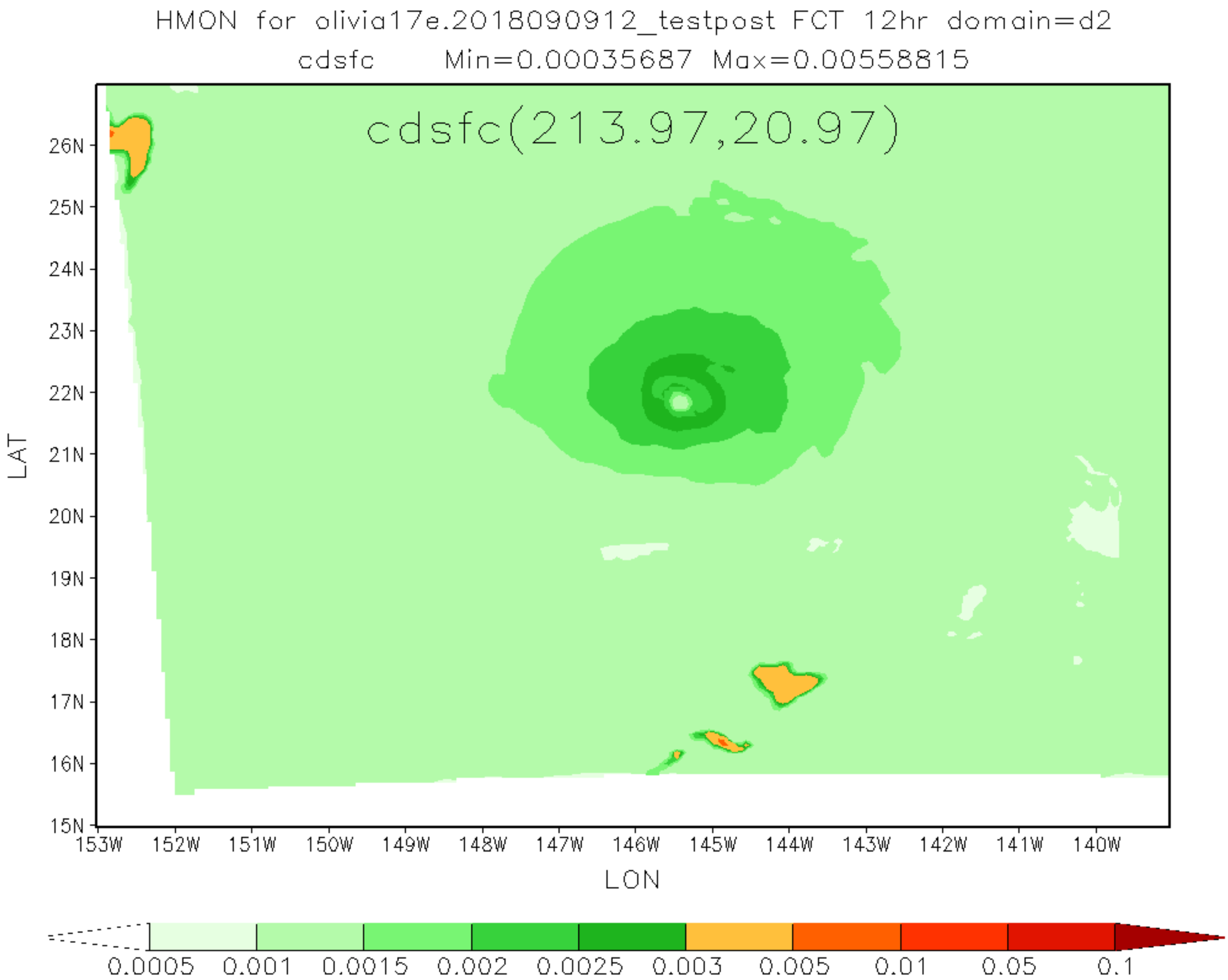
HMON for olivia17e.2018090912_testpost FCT 12hr domain=d2
cdsfc Min=0.00035687 Max=0.00558815
cdsfc(213.97,20.97)
26N
25N
24N
23N
22N
21N
20N
19N
18N
17N
16N
15N
LAT
153W
152W
151W
150W
149W
148W
147W
146W
145W
144W
143W
142W
141W
140W
LON
0.0005
0.001
0.0015
0.002
0.0025
0.003
0.005
0.01
0.05
0.1

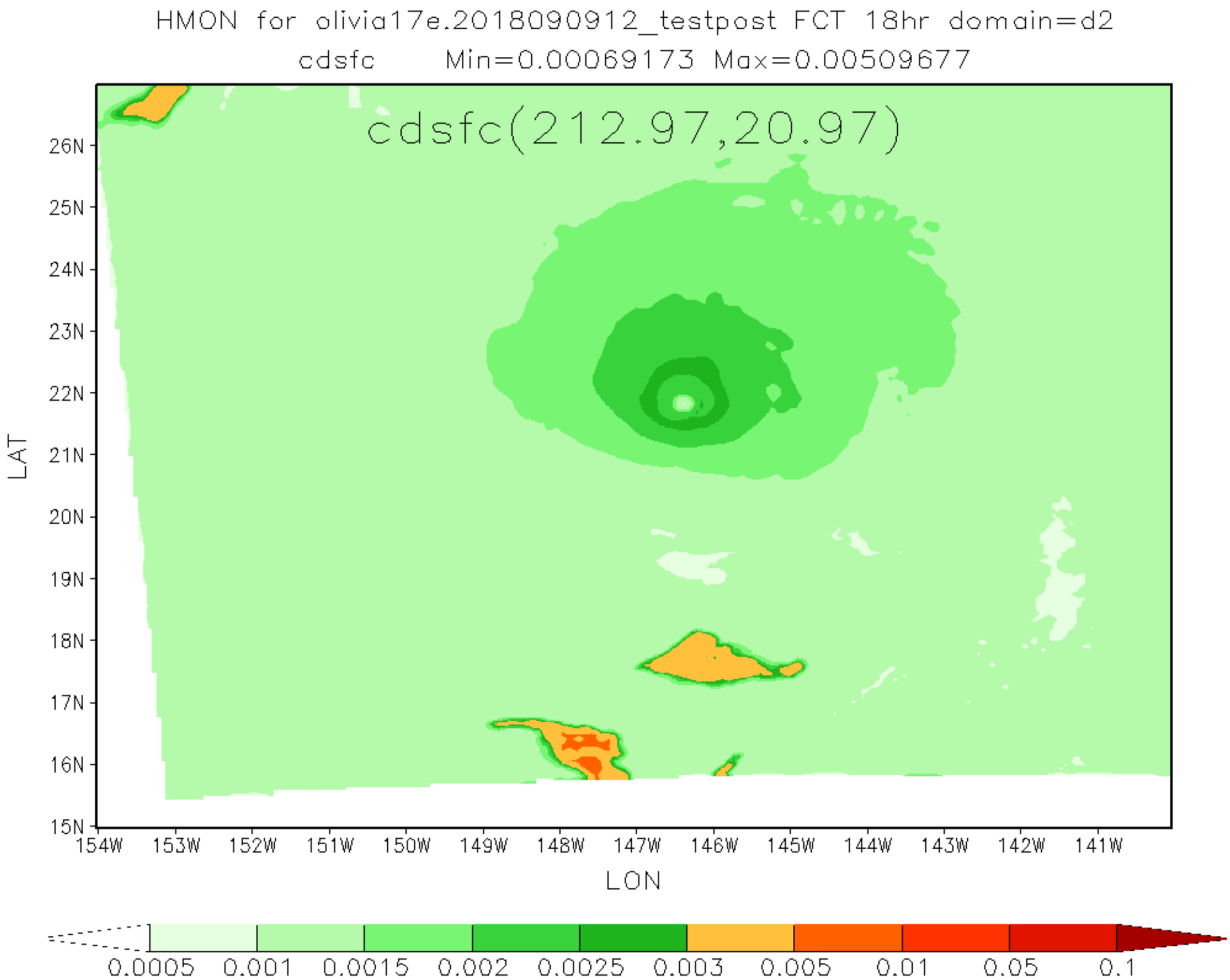
HMON for olivia17e.2018090912_testpost FCT 18hr domain=d2
cdsfc Min=0.00069173 Max=0.00509677
cdsfc(212.97,20.97)
26N
25N
24N
23N
22N
21N
20N
19N
18N
17N
16N
15N
LAT
154W
153W
152W
151W
150W
149W
148W
147W
146W
145W
144W
143W
142W
141W
LON
0.0005
0.001
0.0015
0.002
0.0025
0.003
0.005
0.01
0.05
0.1

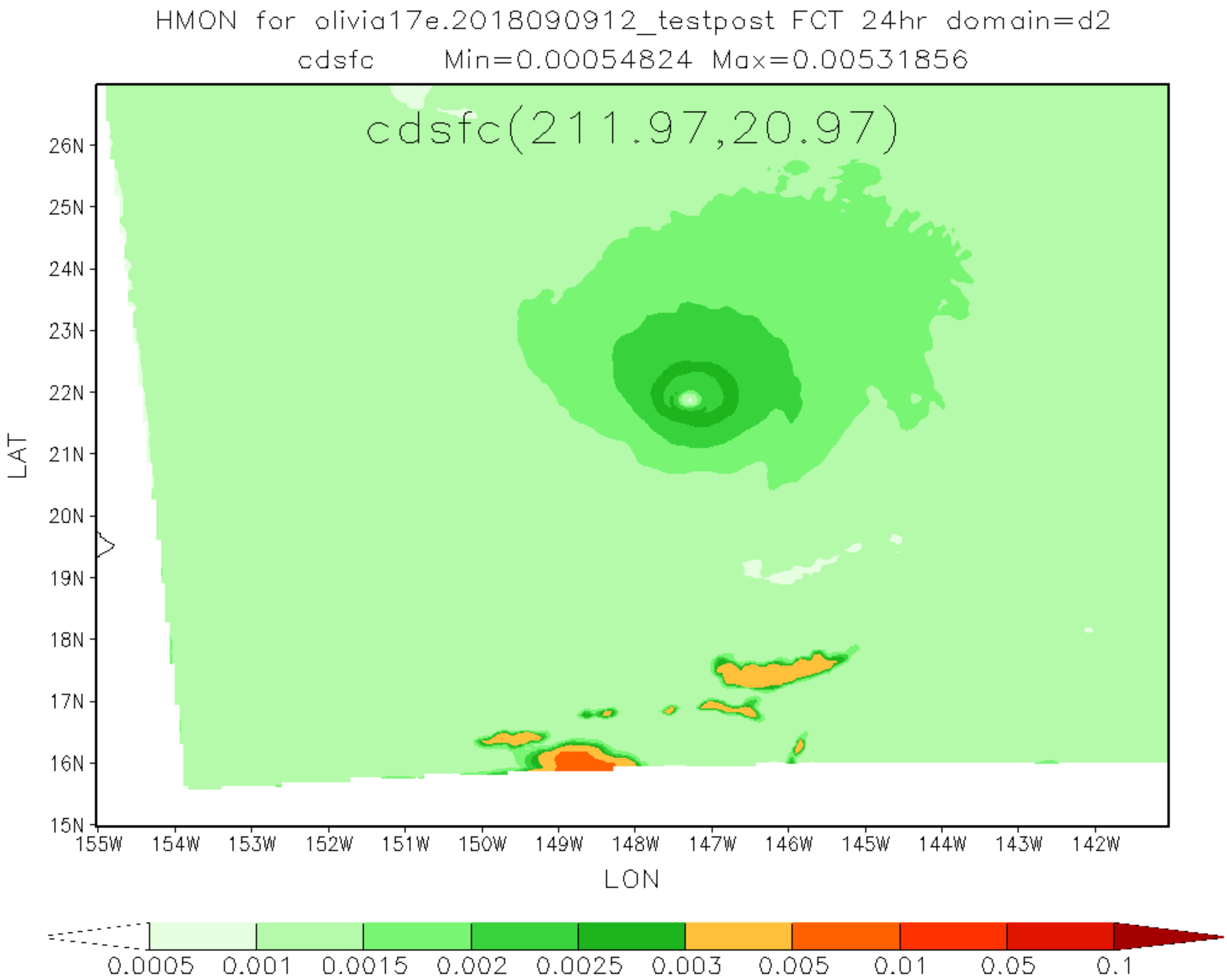
HMON for olivia17e.2018090912_testpost FCT 24hr domain=d2
cdsfc Min=0.00054824 Max=0.00531856
cdsfc(211.97,20.97)
26N
25N
24N
23N
22N
21N
20N
19N
18N
17N
16N
15N
LAT
155W
154W
153W
152W
151W
150W
149W
148W
147W
146W
145W
144W
143W
142W
LON
0.0005
0.001
0.0015
0.002
0.0025
0.003
0.005
0.01
0.05
0.1

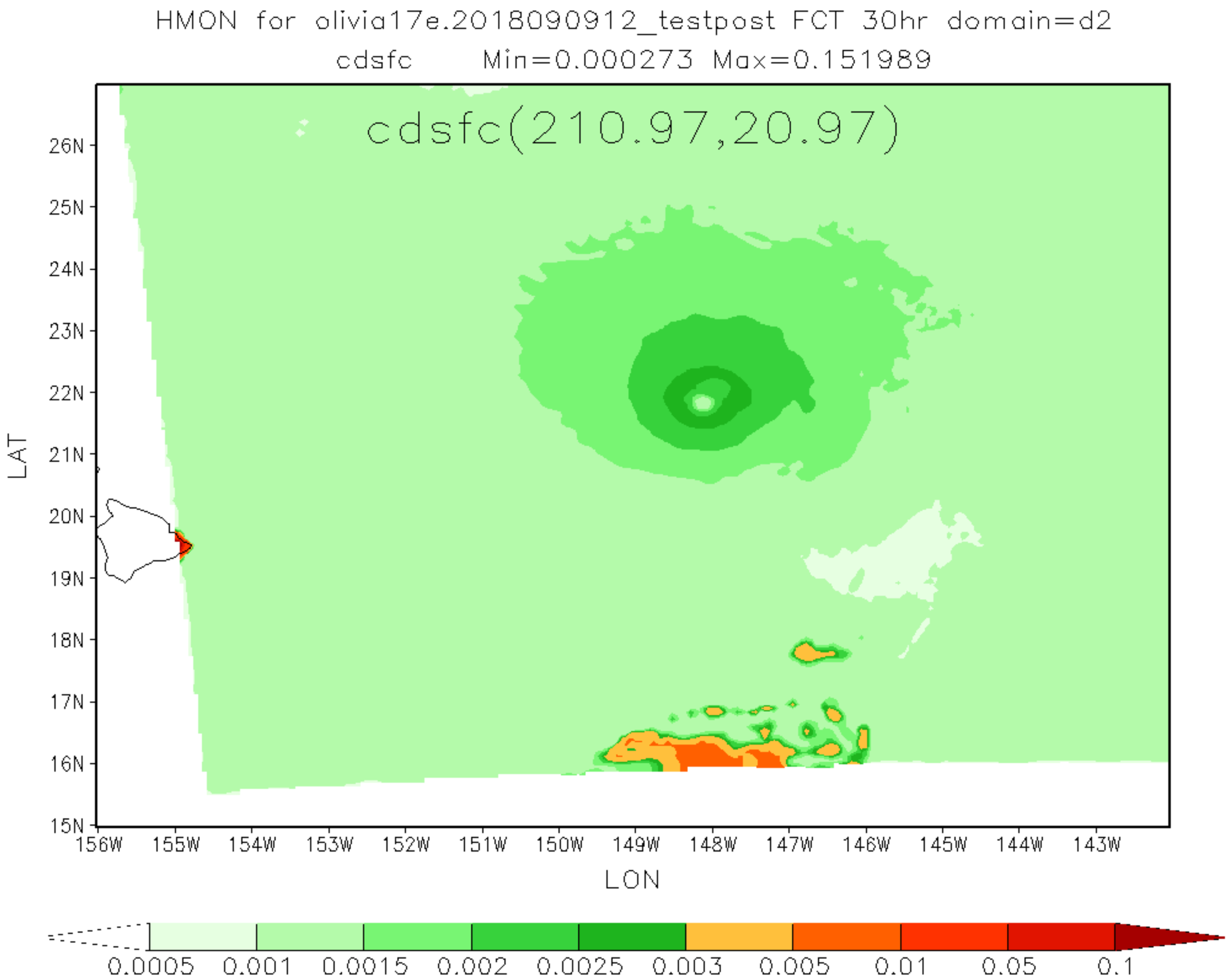
HMON for olivia17e.2018090912_testpost FCT 30hr domain=d2
cdsfc Min=0.000273 Max=0.151989
cdsfc(210.97,20.97)
26N
25N
24N
23N
22N
21N
20N
19N
18N
17N
16N
15N
LAT
156W
155W
154W
153W
152W
151W
150W
149W
148W
147W
146W
145W
144W
143W
LON
0.0005
0.001
0.0015
0.002
0.0025
0.003
0.005
0.01
0.05
0.1

HMON for olivia17e.2018090912_testpost FCT 36hr domain=d2
cdsfc Min=0.0005396 Max=0.0737028

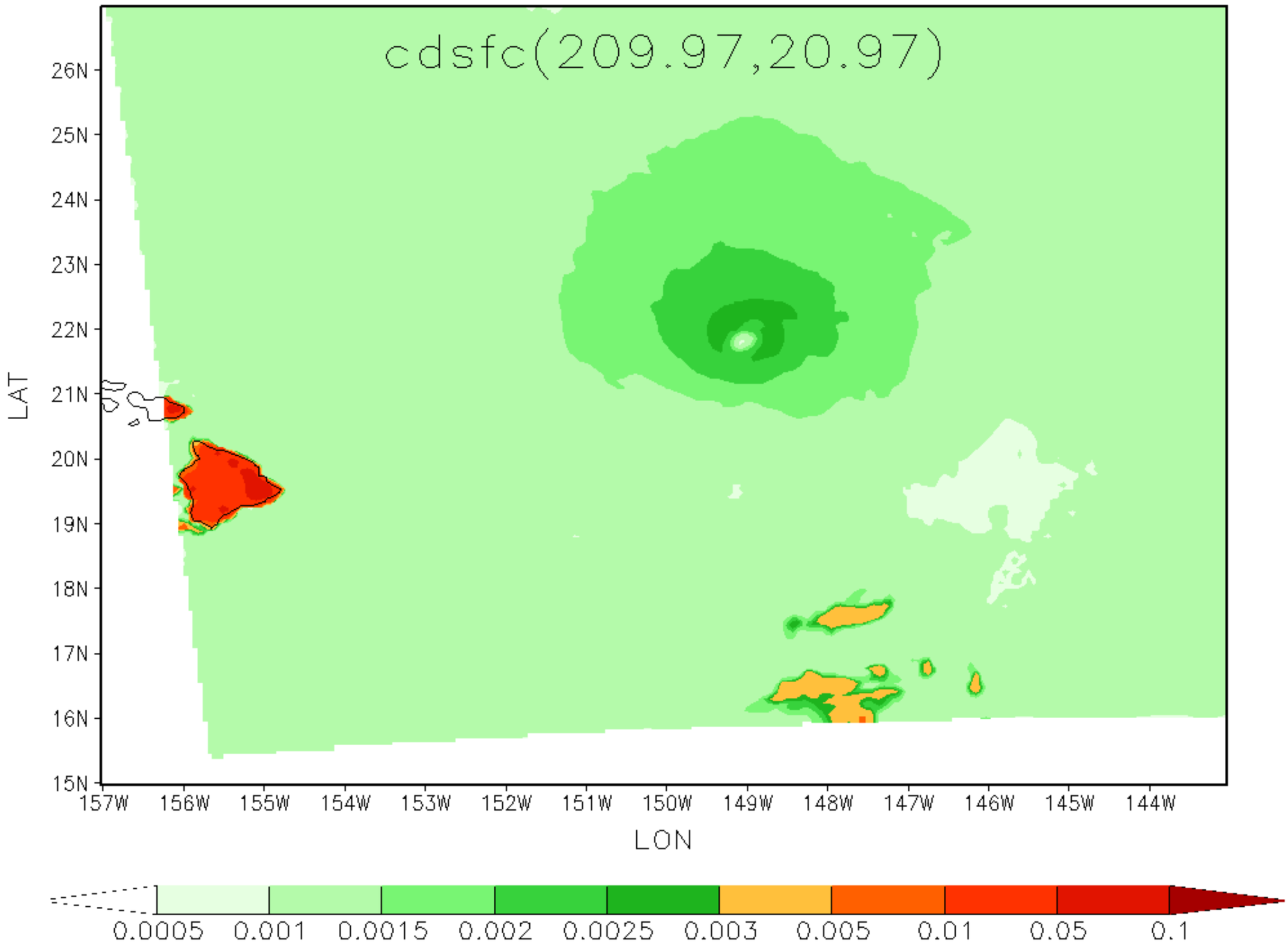

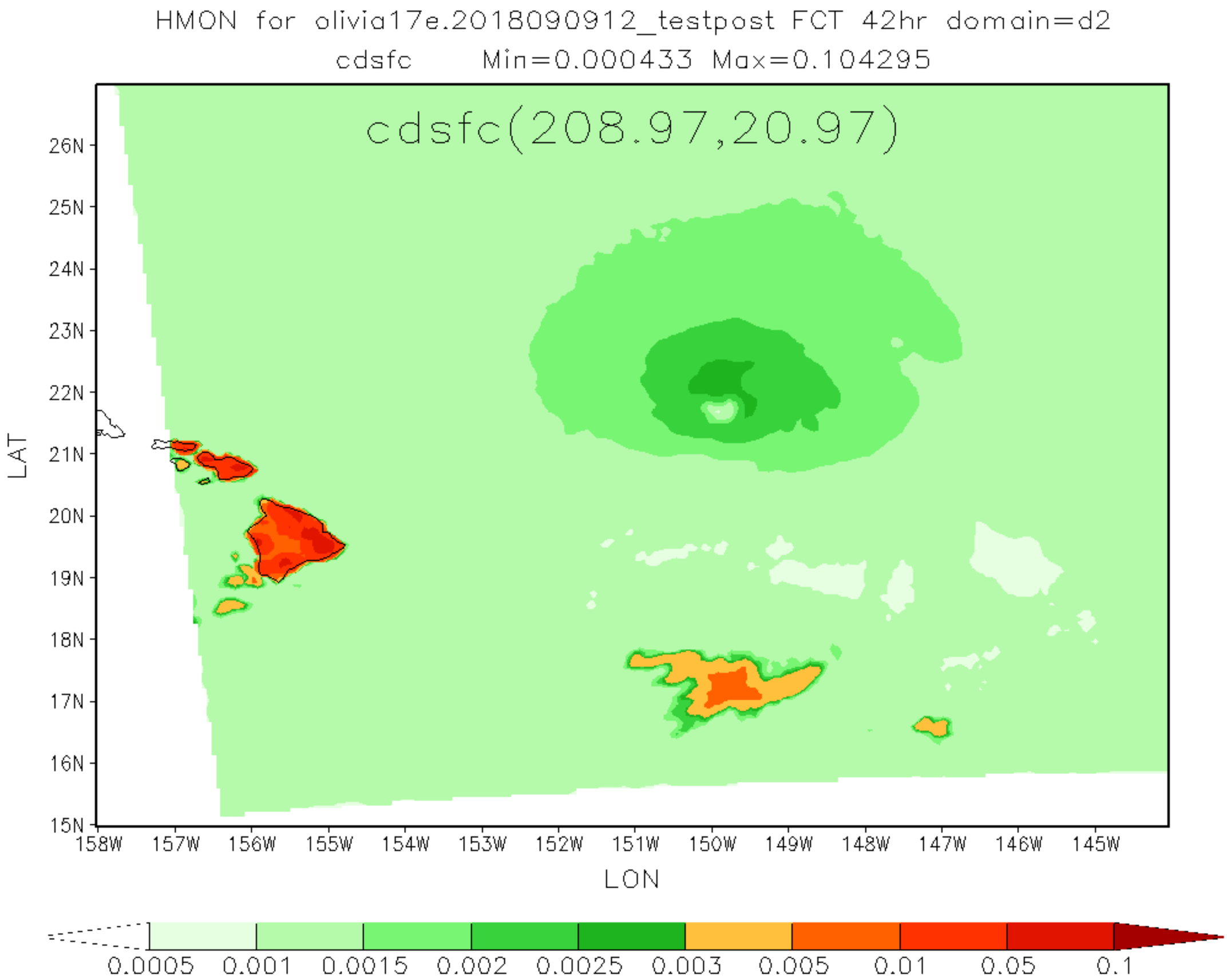
HMON for olivia17e.2018090912_testpost FCT 42hr domain=d2
cdsfc Min=0.000433 Max=0.104295
cdsfc(208.97,20.97)
26N
25N
24N
23N
22N
21N
20N
19N
18N
17N
16N
15N
LAT
158W
157W
156W
155W
154W
153W
152W
151W
150W
149W
148W
147W
146W
145W
LON
0.0005
0.001
0.0015
0.002
0.0025
0.003
0.005
0.01
0.05
0.1

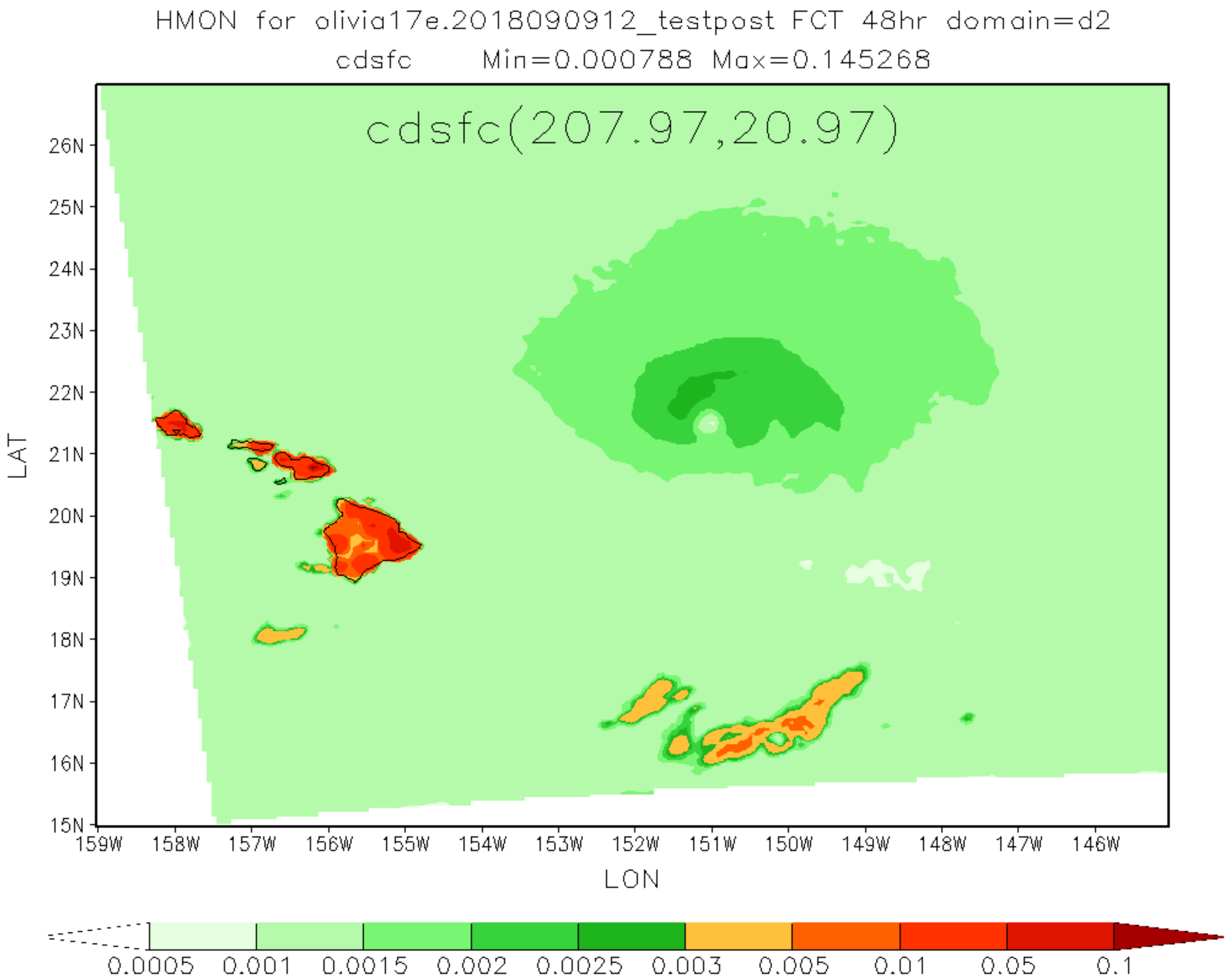
HMON for olivia17e.2018090912_testpost FCT 48hr domain=d2
cdsfc Min=0.000788 Max=0.145268
cdsfc(207.97,20.97)
26N
25N
24N
23N
22N
21N
20N
19N
18N
17N
16N
15N
LAT
159W
158W
157W
156W
155W
154W
153W
152W
151W
150W
149W
148W
147W
146W
LON
0.0005
0.001
0.0015
0.002
0.0025
0.003
0.005
0.01
0.05
0.1

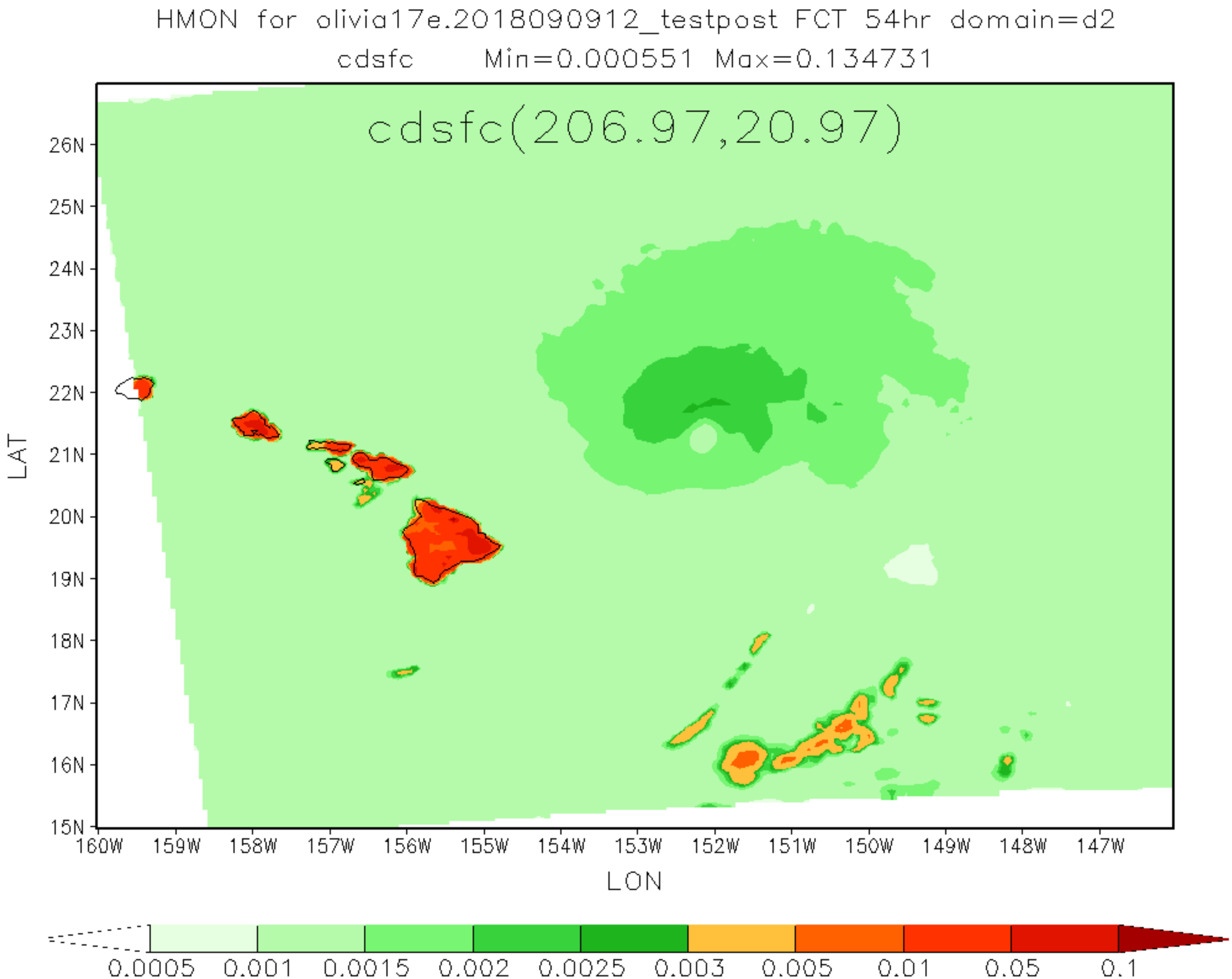
HMON for olivia17e.2018090912_testpost FCT 54hr domain=d2
cdsfc Min=0.000551 Max=0.134731
cdsfc(206.97,20.97)
26N
25N
24N
23N
22N
21N
20N
19N
18N
17N
16N
15N
LAT
160W
159W
158W
157W
156W
155W
154W
153W
152W
151W
150W
149W
148W
147W
LON
0.0005
0.001
0.0015
0.002
0.0025
0.003
0.005
0.01
0.05
0.1

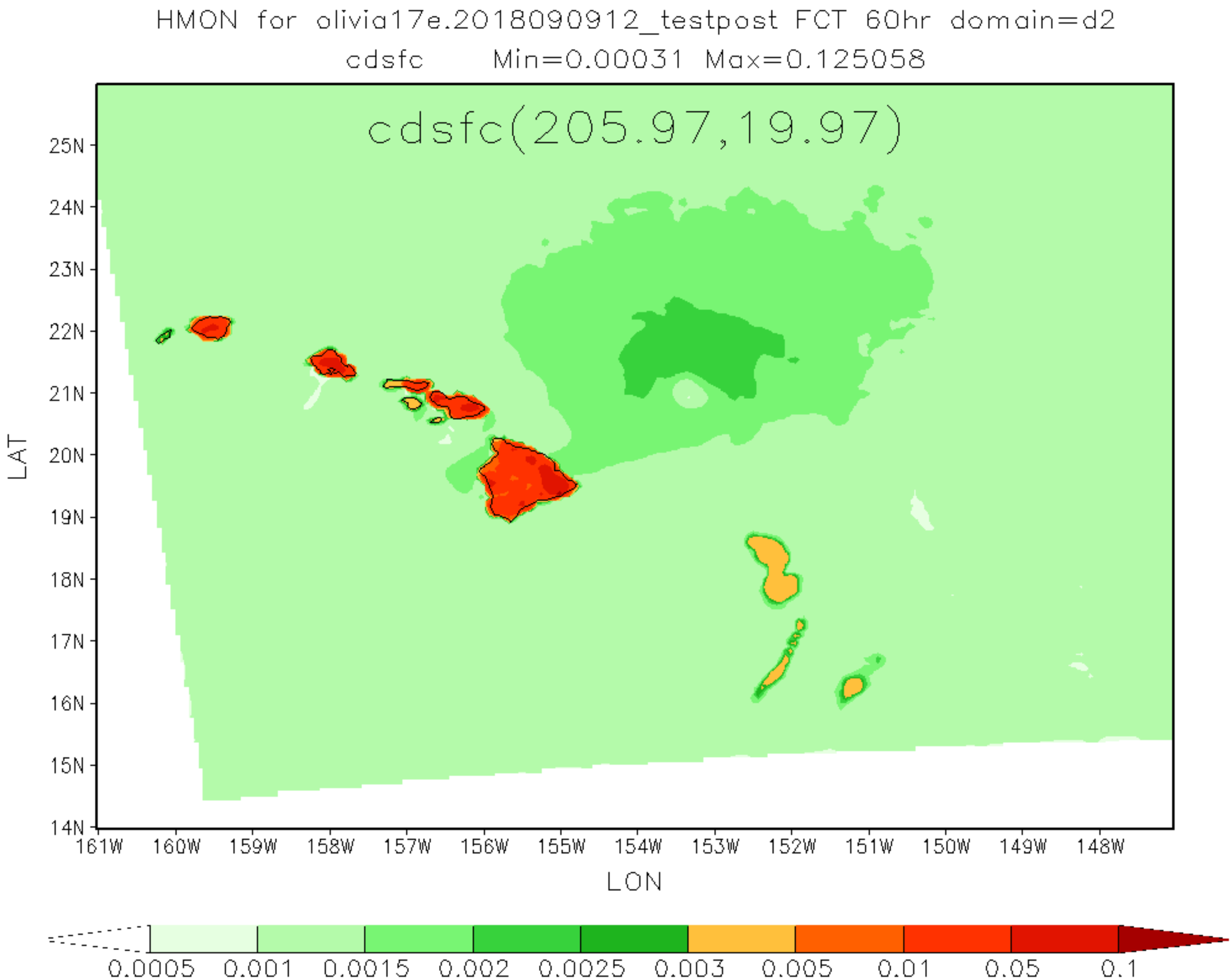
HMON for olivia17e.2018090912_testpost FCT 60hr domain=d2
cdsfc Min=0.00031 Max=0.125058
cdsfc(205.97,19.97)
25N
24N
23N
22N
21N
20N
19N
18N
17N
16N
15N
14N
LAT
161W
160W
159W
158W
157W
156W
155W
154W
153W
152W
151W
150W
149W
148W
LON
0.0005
0.001
0.0015
0.002
0.0025
0.003
0.005
0.01
0.05
0.1

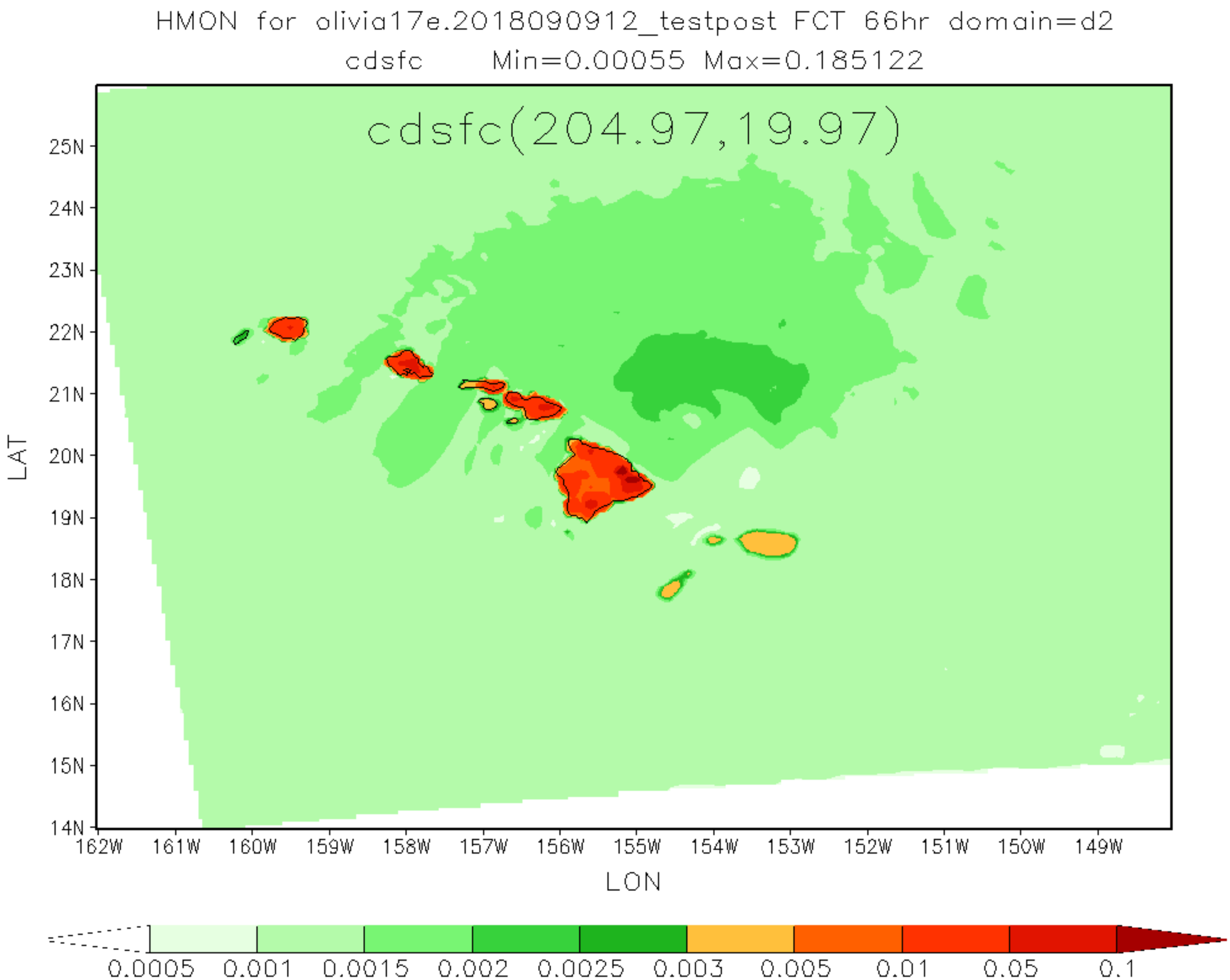
HMON for olivia17e.2018090912_testpost FCT 66hr domain=d2
cdsfc Min=0.00055 Max=0.185122
cdsfc(204.97,19.97)
25N
24N
23N
22N
21N
20N
19N
18N
17N
16N
15N
14N
LAT
162W
161W
160W
159W
158W
157W
156W
155W
154W
153W
152W
151W
150W
149W
LON
0.0005
0.001
0.0015
0.002
0.0025
0.003
0.005
0.01
0.05
0.1

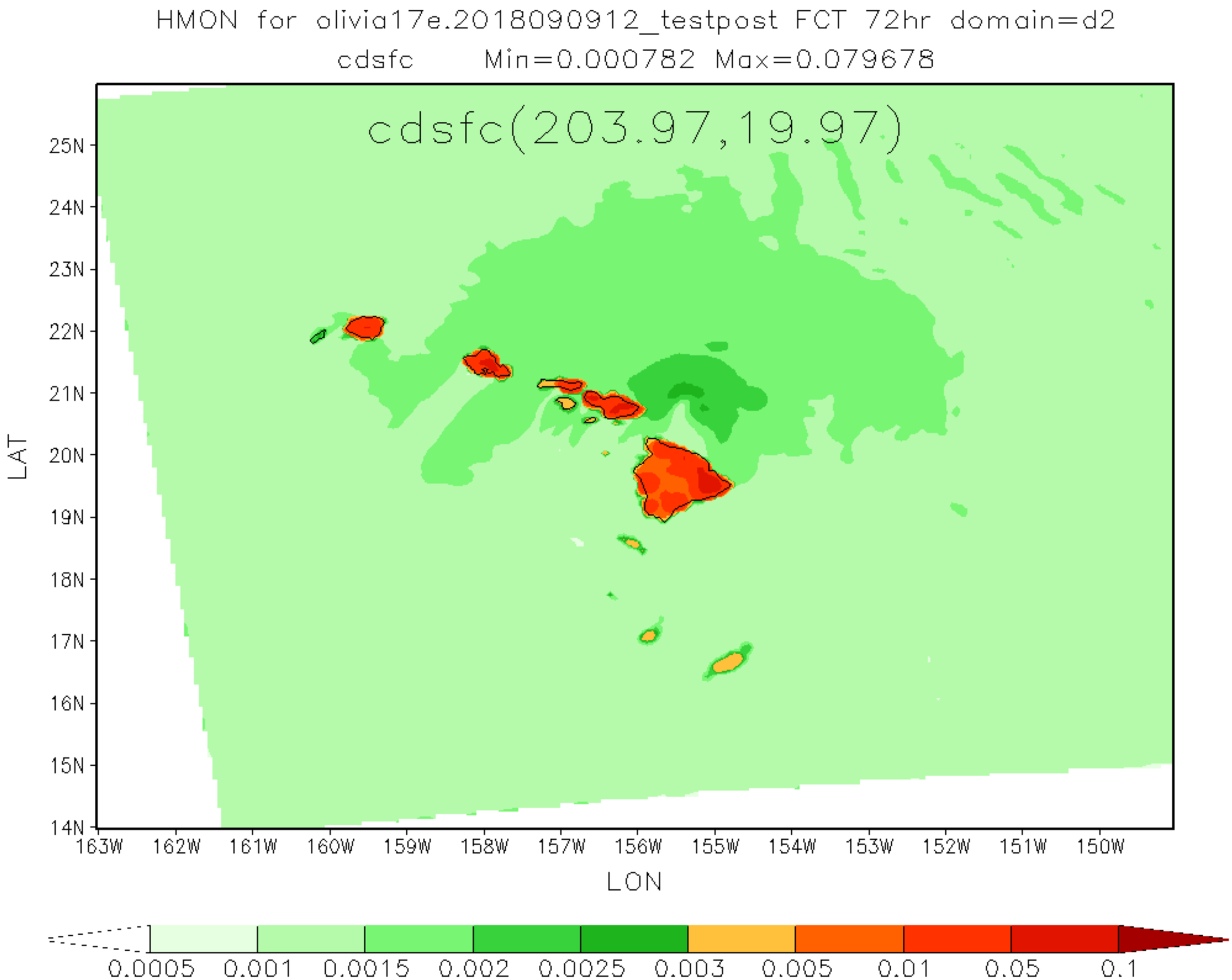
HMON for olivia17e.2018090912_testpost FCT 72hr domain=d2
cdsfc Min=0.000782 Max=0.079678
cdsfc(203.97,19.97)
25N
24N
23N
22N
21N
20N
19N
18N
17N
16N
15N
14N
LAT
163W
162W
161W
160W
159W
158W
157W
156W
155W
154W
153W
152W
151W
150W
LON
0.0005
0.001
0.0015
0.002
0.0025
0.003
0.005
0.01
0.05
0.1

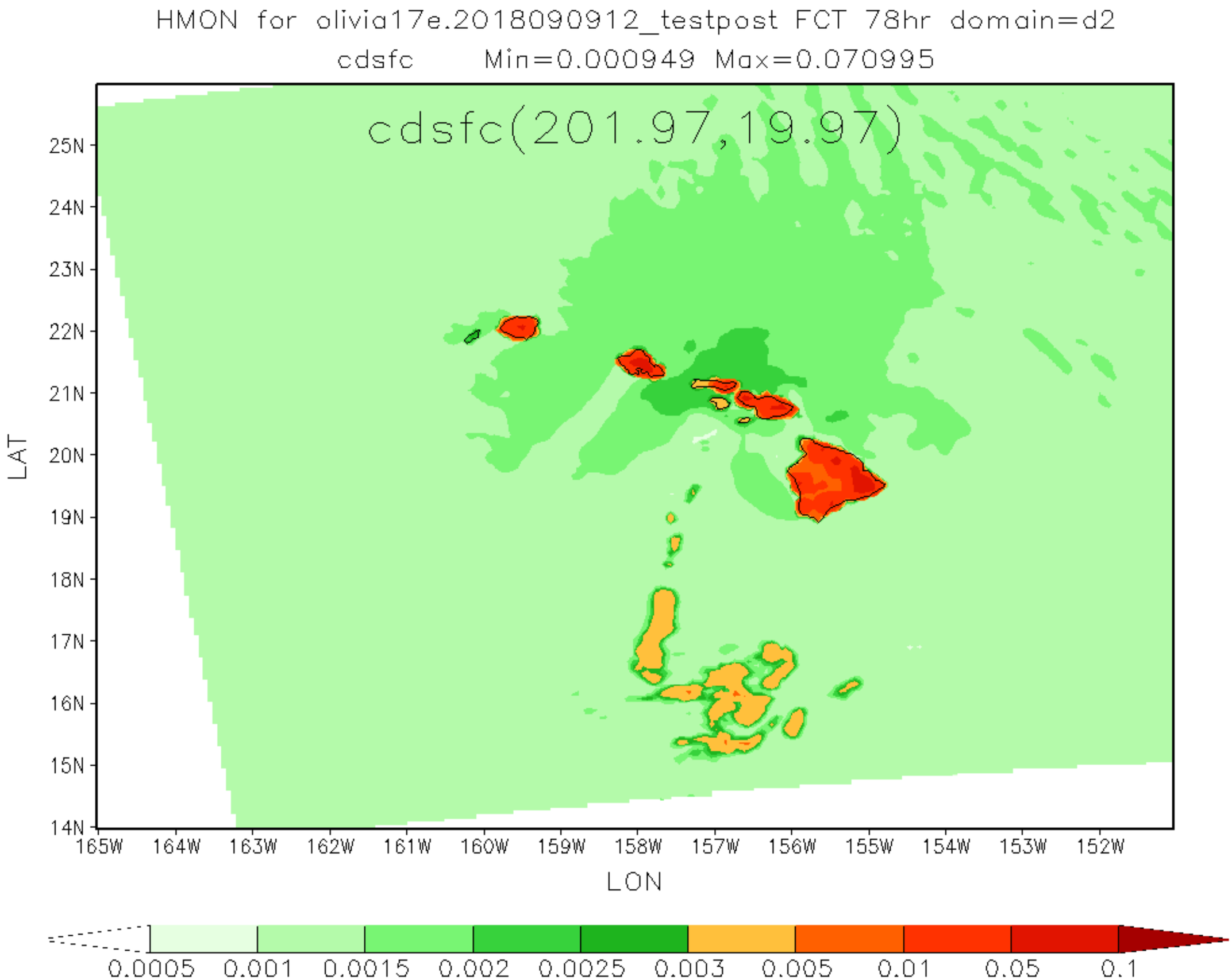
HMON for olivia17e.2018090912_testpost FCT 78hr domain=d2
cdsfc Min=0.000949 Max=0.070995
cdsfc(201.97,19.97)
25N
24N
23N
22N
21N
20N
19N
18N
17N
16N
15N
14N
LAT
165W
164W
163W
162W
161W
160W
159W
158W
157W
156W
155W
154W
153W
152W
LON
0.0005
0.001
0.0015
0.002
0.0025
0.003
0.005
0.01
0.05
0.1

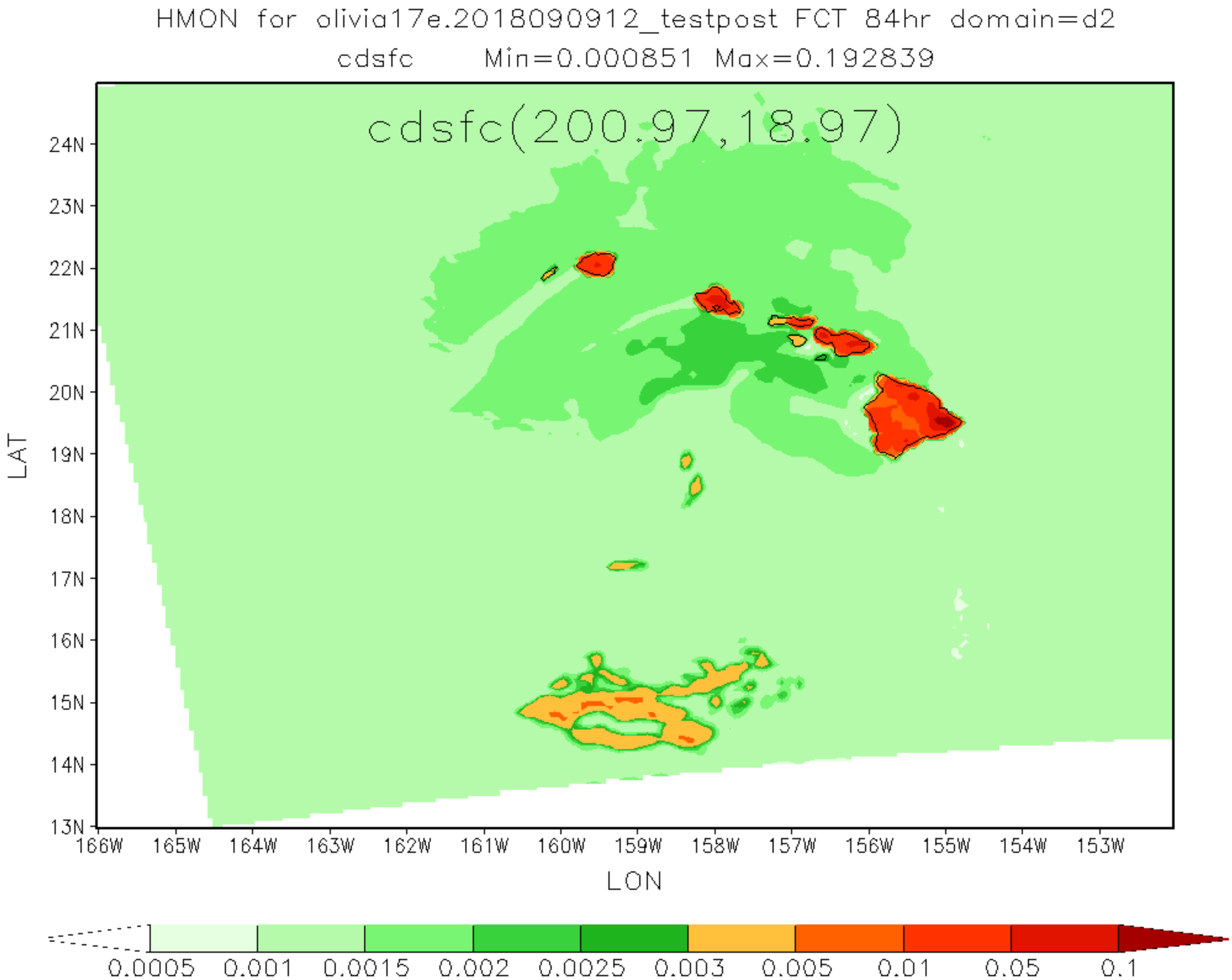
HMON for olivia17e.2018090912_testpost FCT 84hr domain=d2
cdsfc Min=0.000851 Max=0.192839
cdsfc(200.97,18.97)
24N
23N
22N
21N
20N
19N
18N
17N
16N
15N
14N
13N
LAT
166W
165W
164W
163W
162W
161W
160W
159W
158W
157W
156W
155W
154W
153W
LON
0.0005
0.001
0.0015
0.002
0.0025
0.003
0.005
0.01
0.05
0.1

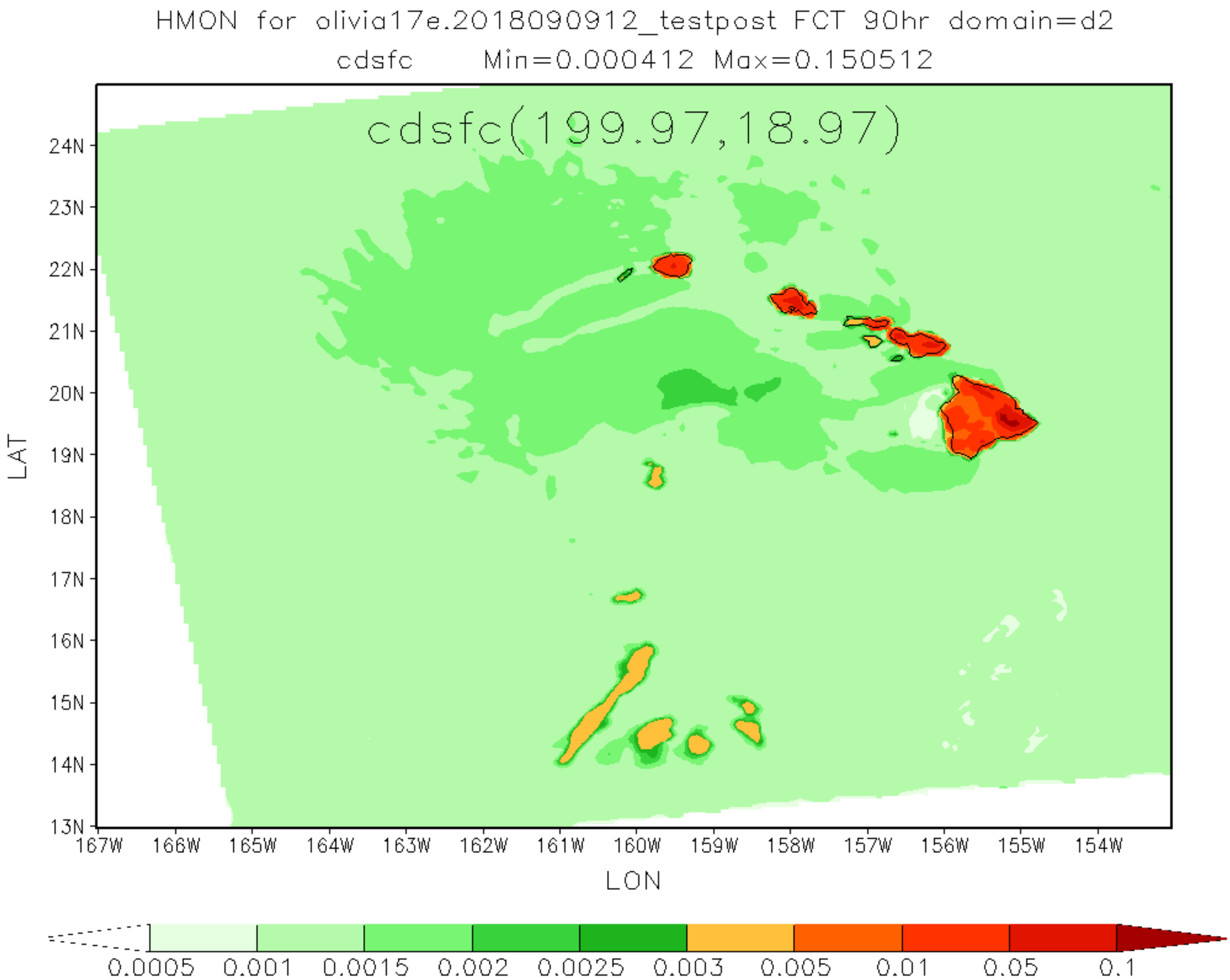
HMON for olivia17e.2018090912_testpost FCT 90hr domain=d2
cdsfc Min=0.000412 Max=0.150512
cdsfc(199.97,18.97)
24N
23N
22N
21N
20N
19N
18N
17N
16N
15N
14N
13N
LAT
167W
166W
165W
164W
163W
162W
161W
160W
159W
158W
157W
156W
155W
154W
LON
0.0005
0.001
0.0015
0.002
0.0025
0.003
0.005
0.01
0.05
0.1

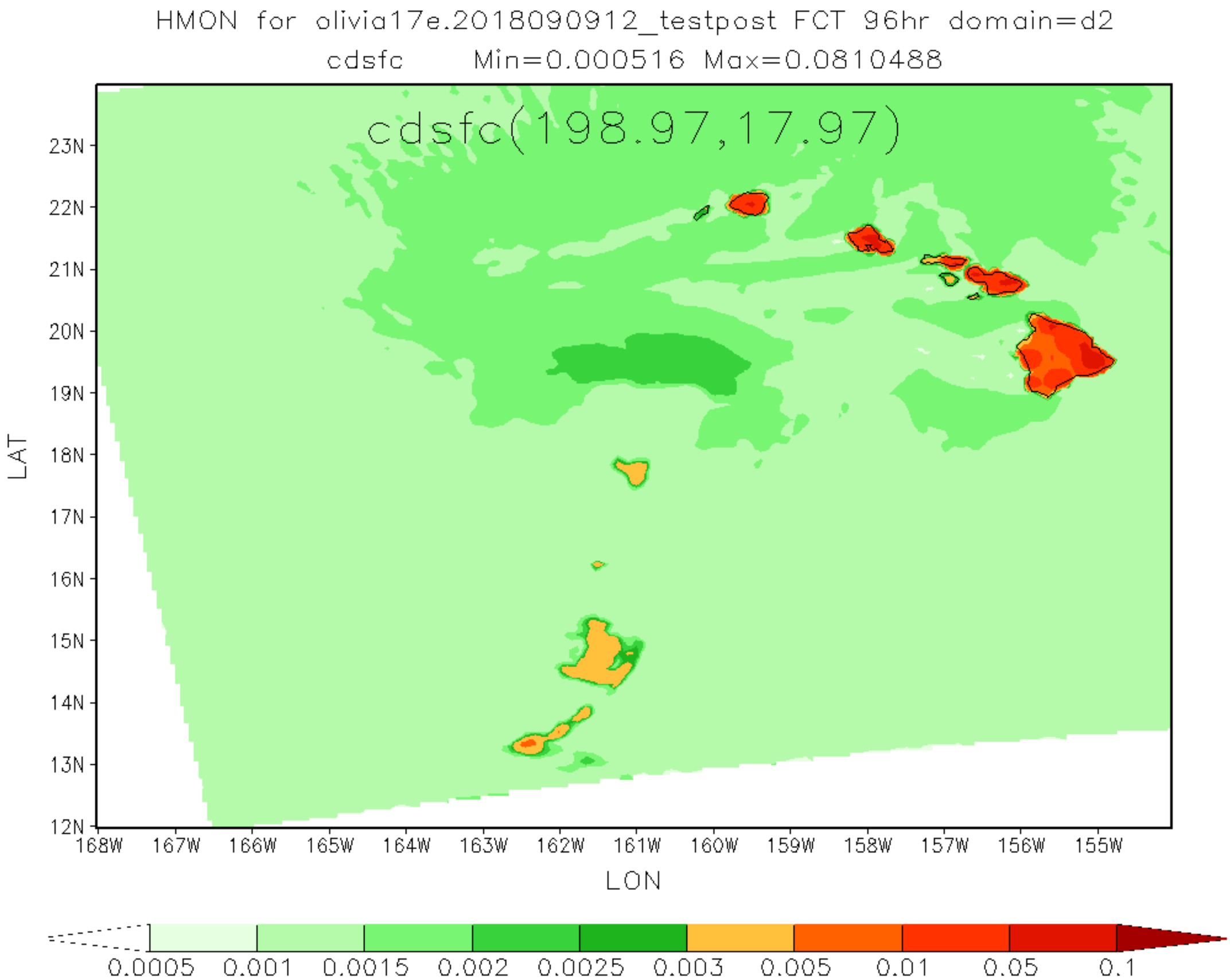
HMON for olivia17e.2018090912_testpost FCT 96hr domain=d2
cdsfc Min=0.000516 Max=0.0810488
cdsfc(198.97,17.97)
23N
22N
21N
20N
19N
18N
17N
16N
15N
14N
13N
12N
LAT
168W
167W
166W
165W
164W
163W
162W
161W
160W
159W
158W
157W
156W
155W
LON
0.0005
0.001
0.0015
0.002
0.0025
0.003
0.005
0.01
0.05
0.1

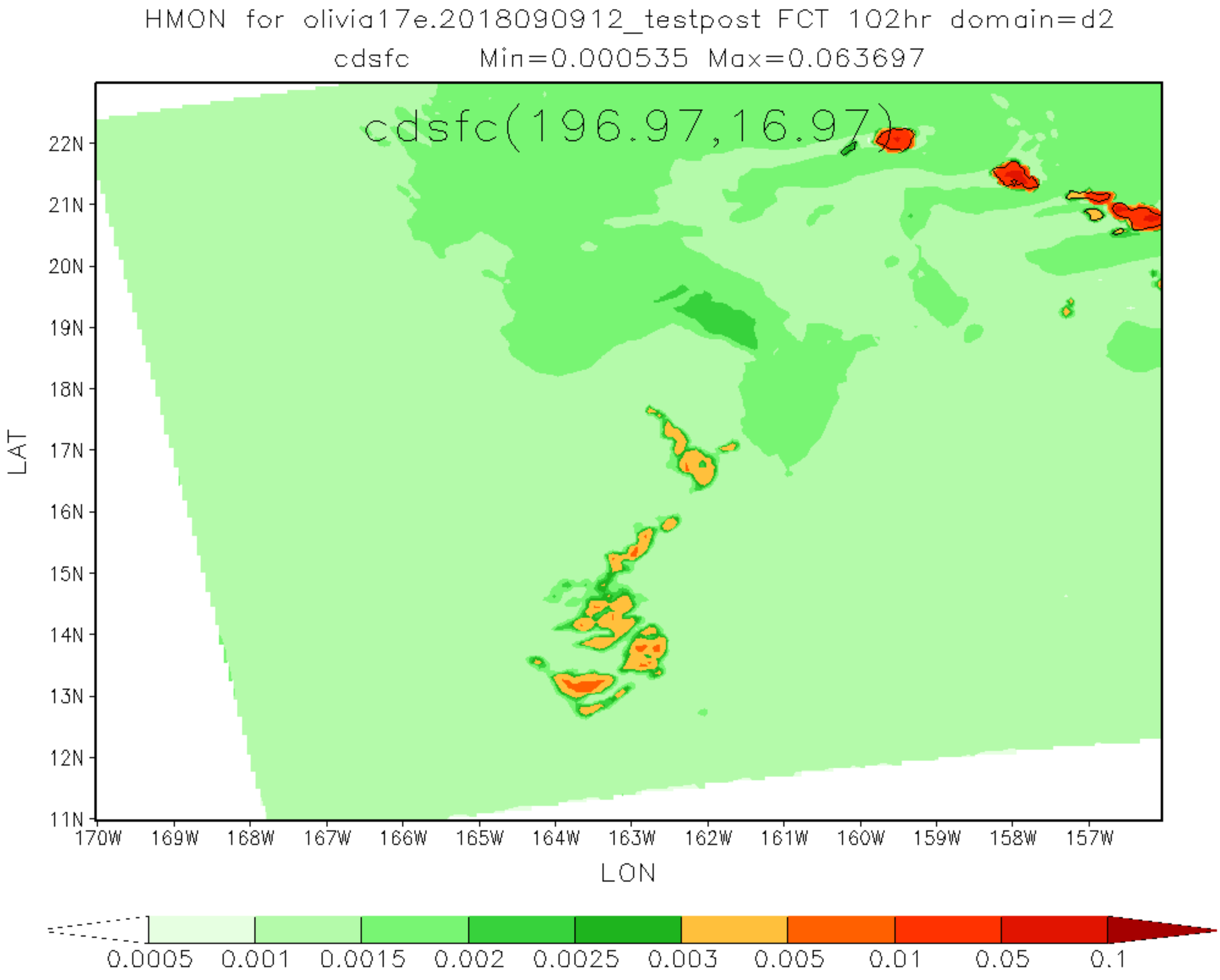
HMON for olivia17e.2018090912_testpost FCT 102hr domain=d2
cdsfc Min=0.000535 Max=0.063697
cdsfc(196.97,16.97)
22N
21N
20N
19N
18N
17N
16N
15N
14N
13N
12N
11N
LAT
170W
169W
168W
167W
166W
165W
164W
163W
162W
161W
160W
159W
158W
157W
LON
0.0005
0.001
0.0015
0.002
0.0025
0.003
0.005
0.01
0.05
0.1

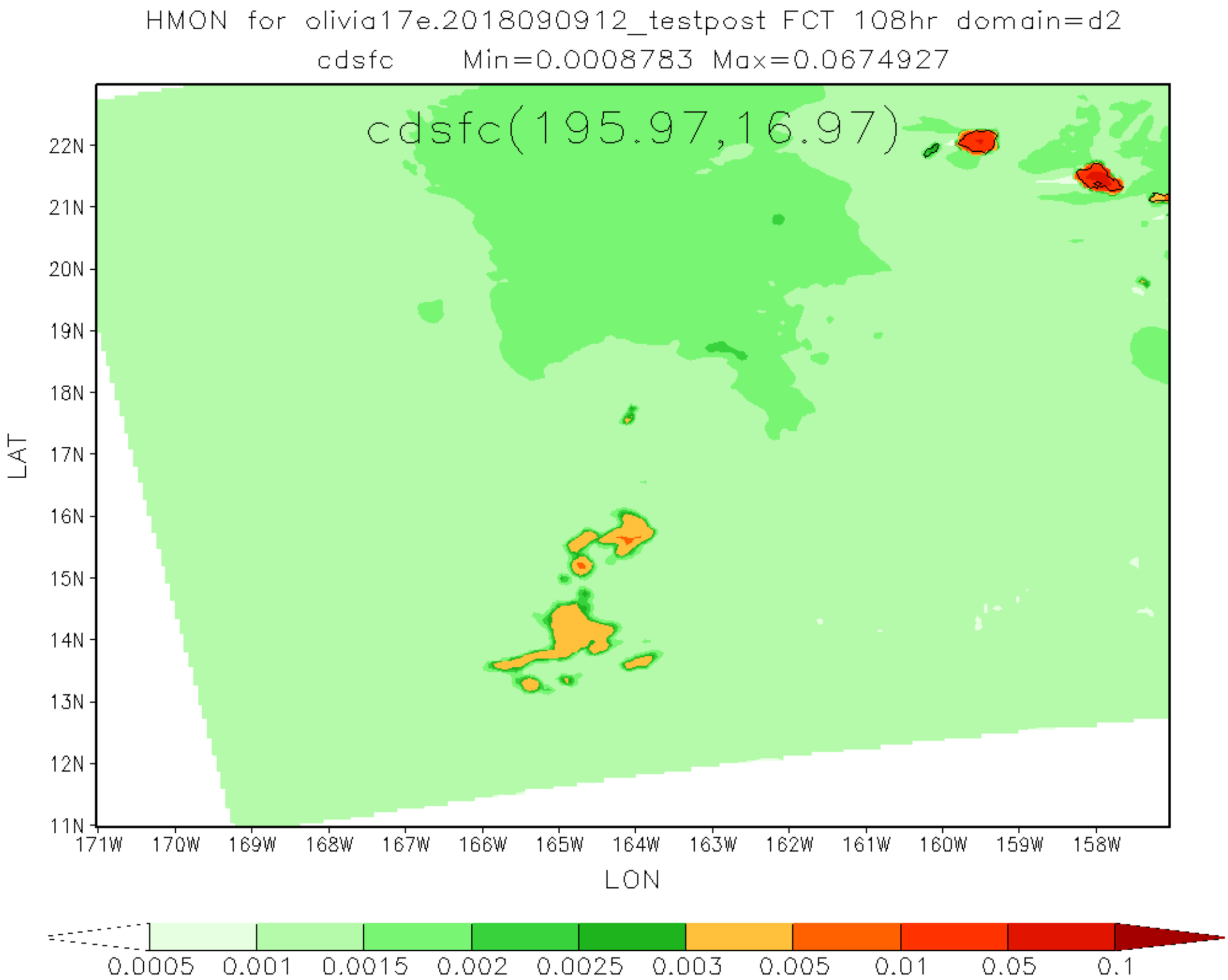
HMON for olivia17e.2018090912_testpost FCT 108hr domain=d2
cdsfc Min=0.0008783 Max=0.0674927
cdsfc(195.97,16.97)
22N
21N
20N
19N
18N
17N
16N
15N
14N
13N
12N
11N
LAT
171W
170W
169W
168W
167W
166W
165W
164W
163W
162W
161W
160W
159W
158W
LON
0.0005
0.001
0.0015
0.002
0.0025
0.003
0.005
0.01
0.05
0.1

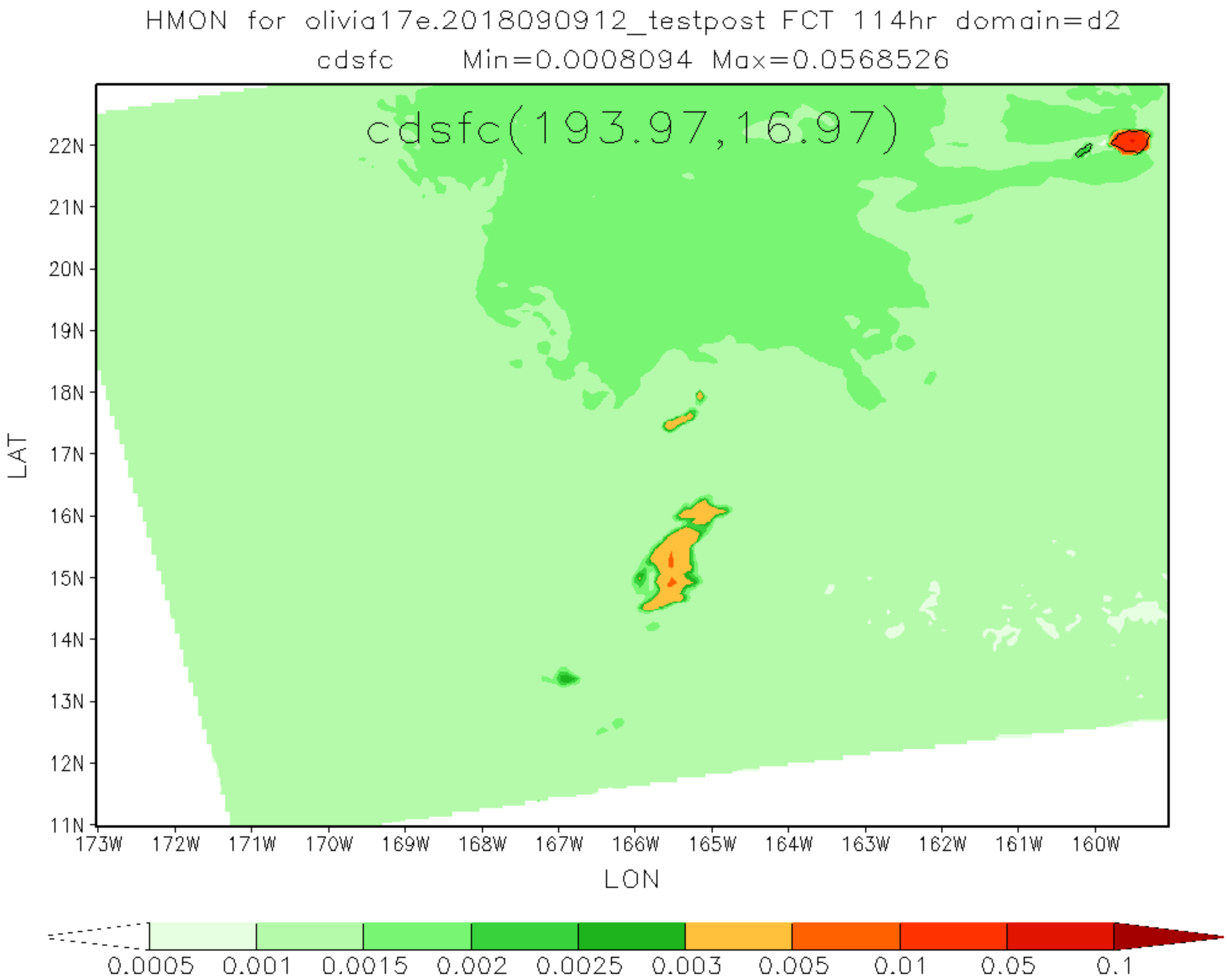
HMON for olivia17e.2018090912_testpost FCT 114hr domain=d2
cdsfc Min=0.0008094 Max=0.0568526
cdsfc(193.97,16.97)
22N
21N
20N
19N
18N
17N
16N
15N
14N
13N
12N
11N
LAT
173W
172W
171W
170W
169W
168W
167W
166W
165W
164W
163W
162W
161W
160W
LON
0.0005
0.001
0.0015
0.002
0.0025
0.003
0.005
0.01
0.05
0.1

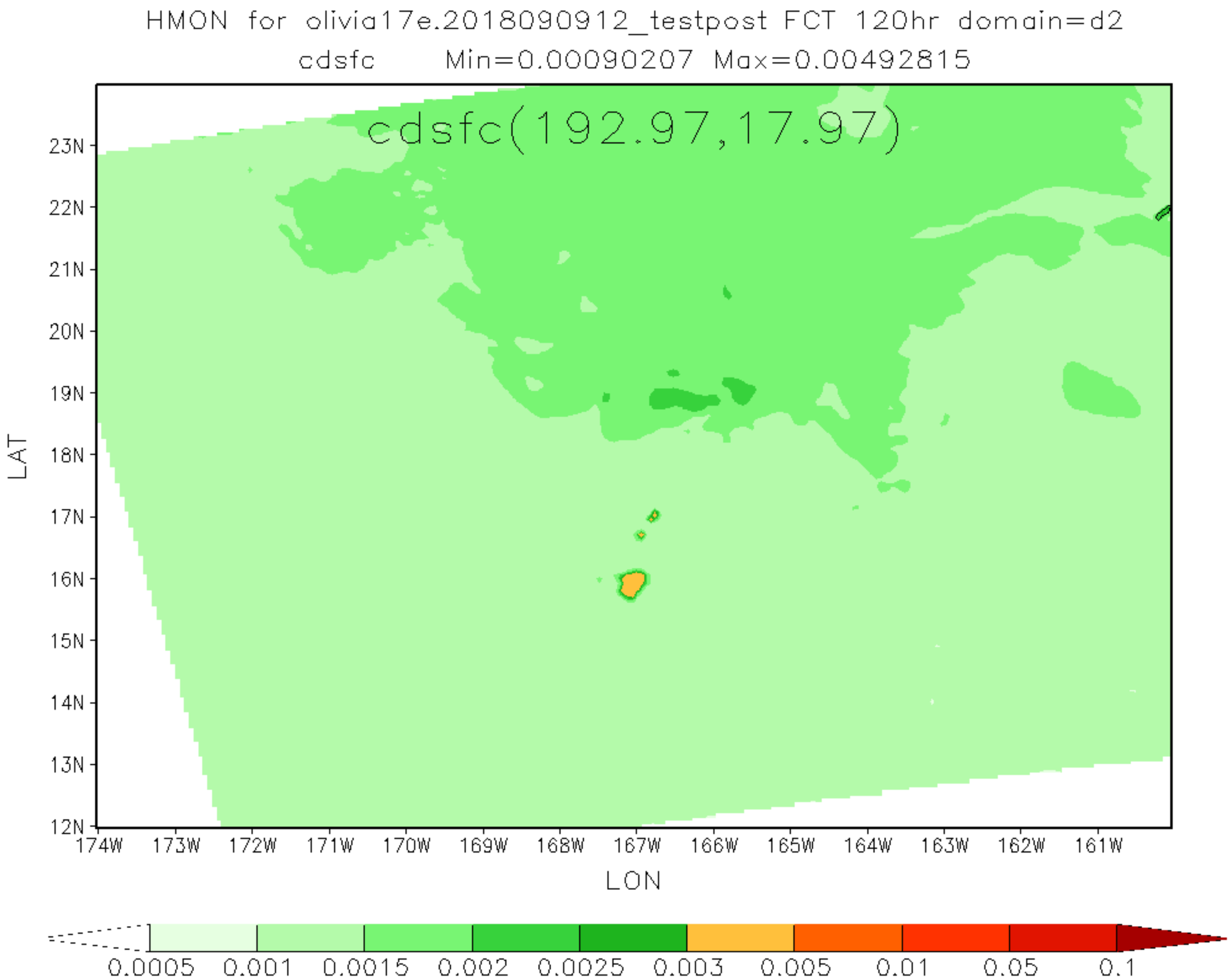
HMON for olivia17e.2018090912_testpost FCT 120hr domain=d2
cdsfc Min=0.00090207 Max=0.00492815
cdsfc(192.97,17.97)
23N
22N
21N
20N
19N
18N
17N
16N
15N
14N
13N
12N
LAT
174W
173W
172W
171W
170W
169W
168W
167W
166W
165W
164W
163W
162W
161W
LON
0.0005
0.001
0.0015
0.002
0.0025
0.003
0.005
0.01
0.05
0.1

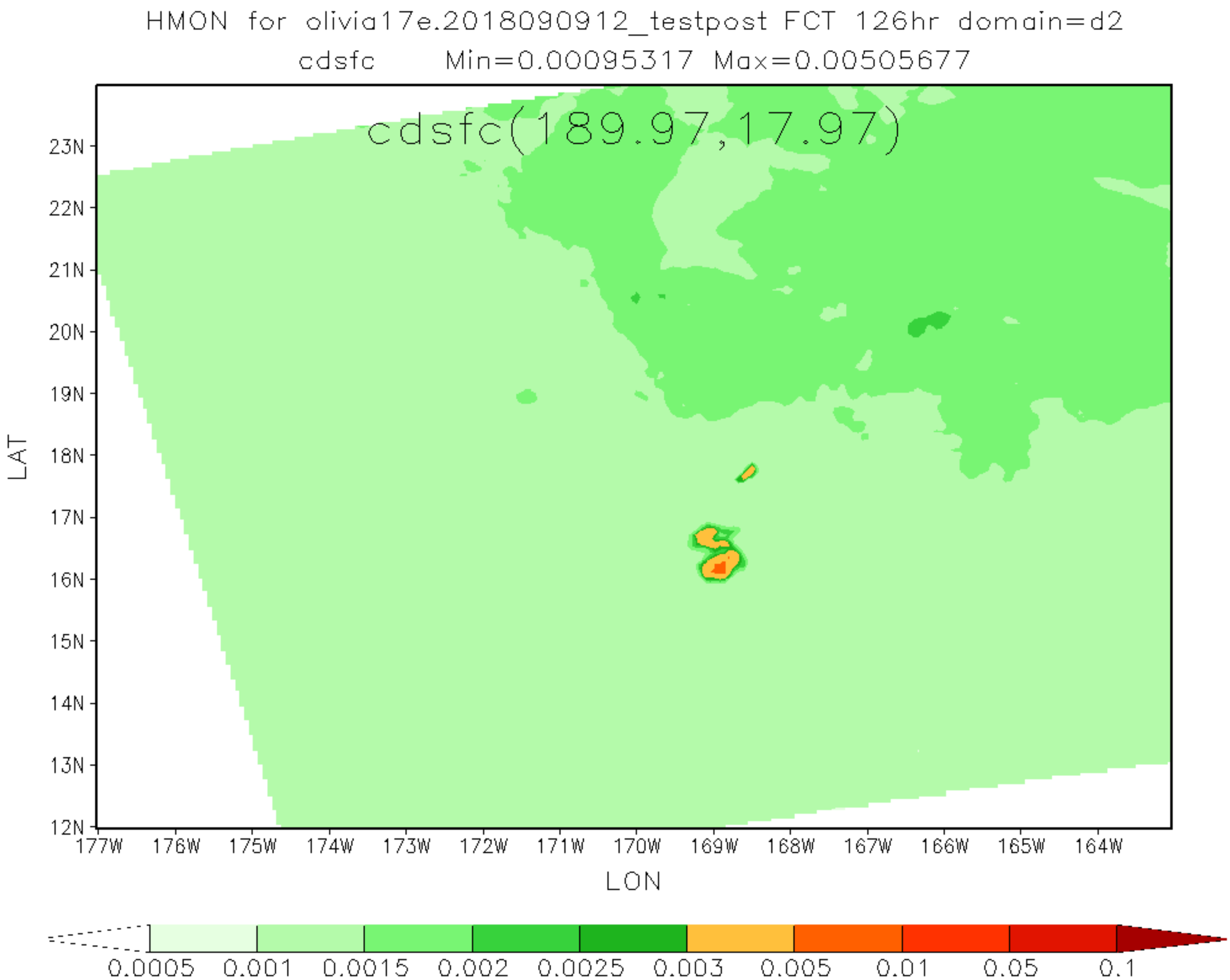
HMON for olivia17e.2018090912_testpost FCT 126hr domain=d2
cdsfc Min=0.00095317 Max=0.00505677
cdsfc(189.97,17.97)
23N
22N
21N
20N
19N
18N
17N
16N
15N
14N
13N
12N
LAT
177W
176W
175W
174W
173W
172W
171W
170W
169W
168W
167W
166W
165W
164W
LON
0.0005
0.001
0.0015
0.002
0.0025
0.003
0.005
0.01
0.05
0.1