HMON for olivia17e.2018090912_testpost FCT 00hr domain=d3
uflxsfc (N/m2) Min=−0.011742 Max=0.011644

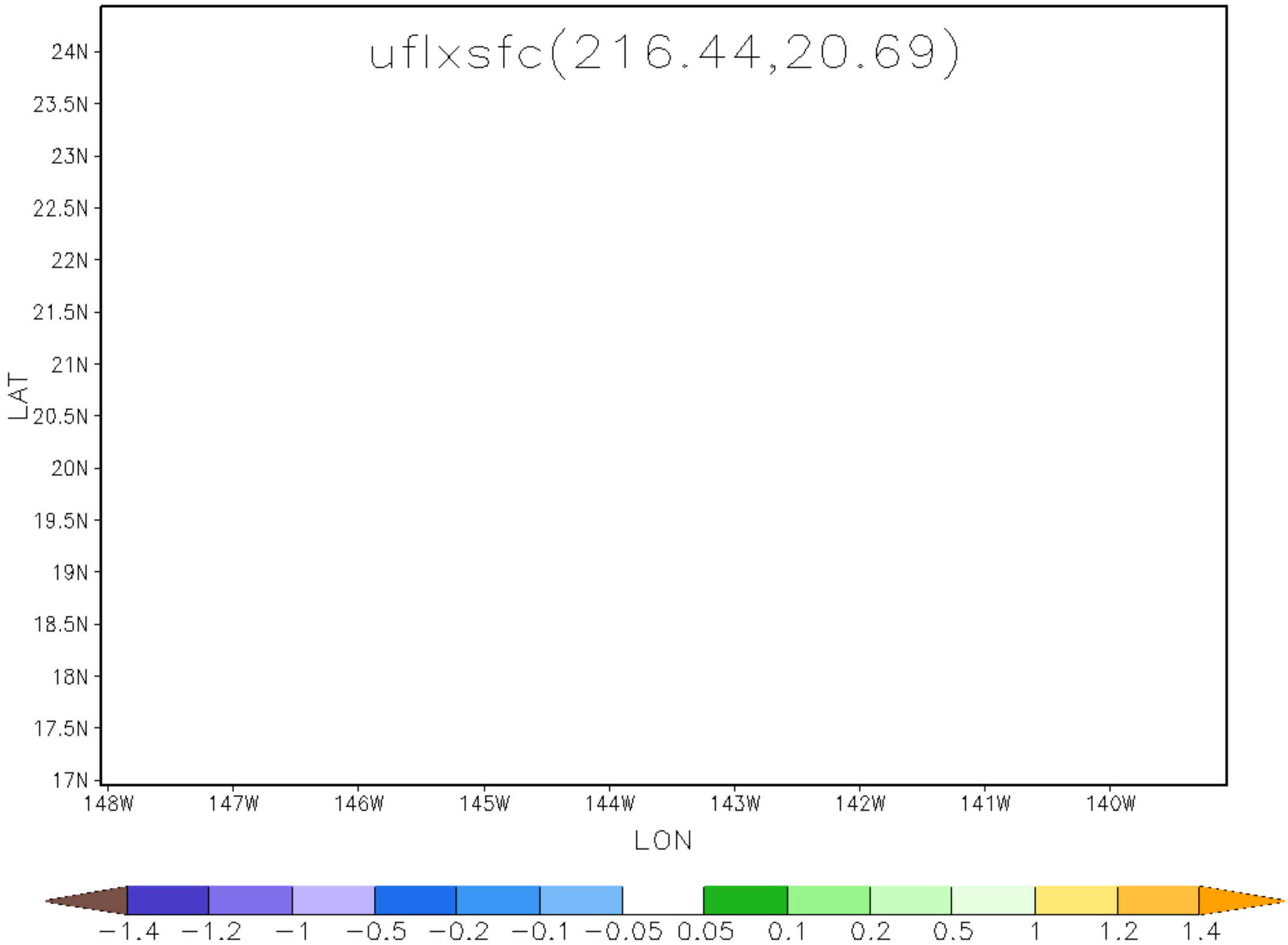

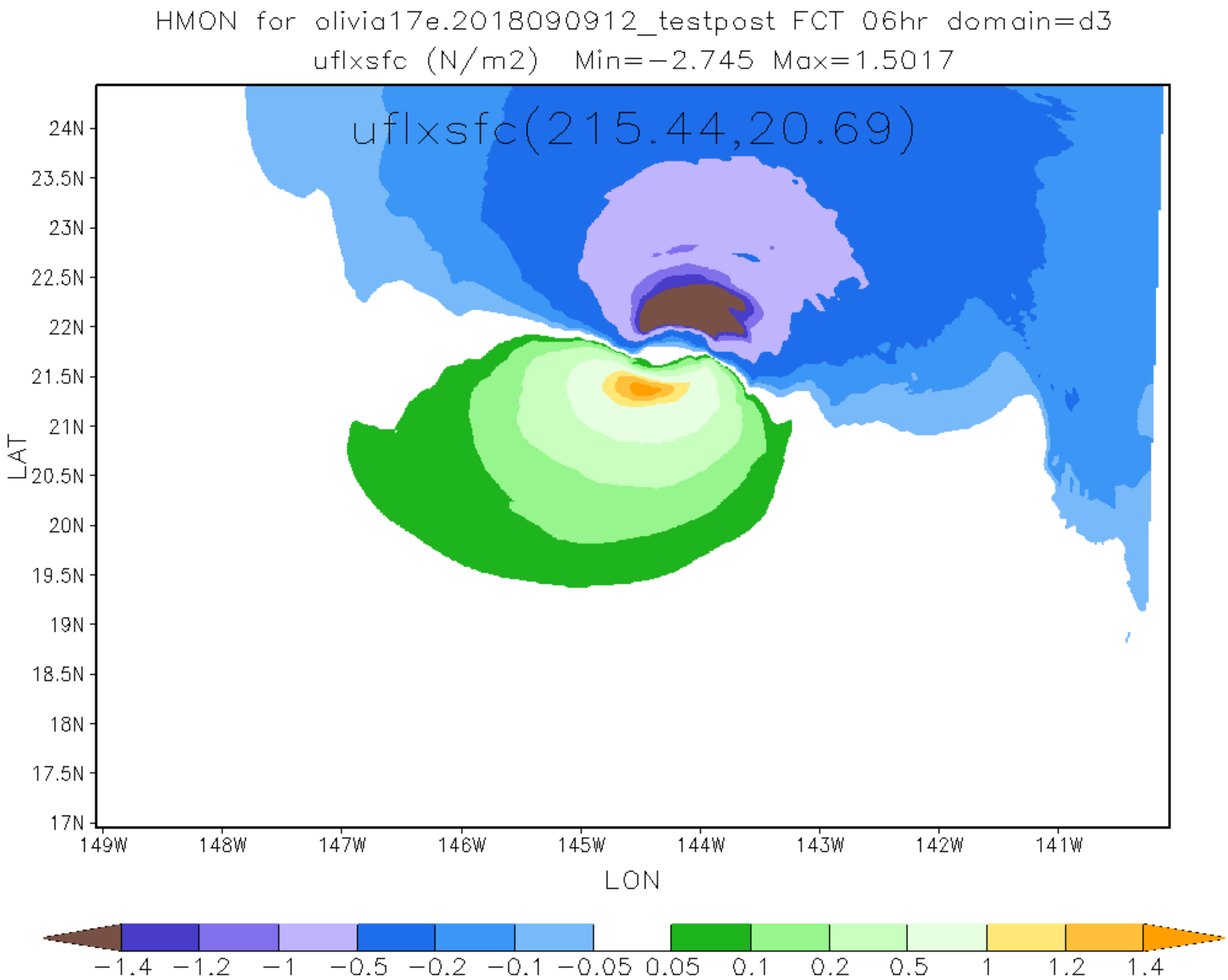
HMON for olivia17e.2018090912_testpost FCT 06hr domain=d3
uflxsfc (N/m2) Min=−2.745 Max=1.5017
uflxsfc(215.44,20.69)
24N
23.5N
23N
22.5N
22N
21.5N
21N
20.5N
20N
19.5N
19N
18.5N
18N
17.5N
17N
LAT
149W
148W
147W
146W
145W
144W
143W
142W
141W
LON
−1.4
−1.2
−1
−0.5
−0.2
−0.1
−0.05
0.05
0.1
0.2
0.5
1
1.2
1.4

HMON for olivia17e.2018090912_testpost FCT 12hr domain=d3
uflxsfc (N/m2) Min=−2.8392 Max=2.6276

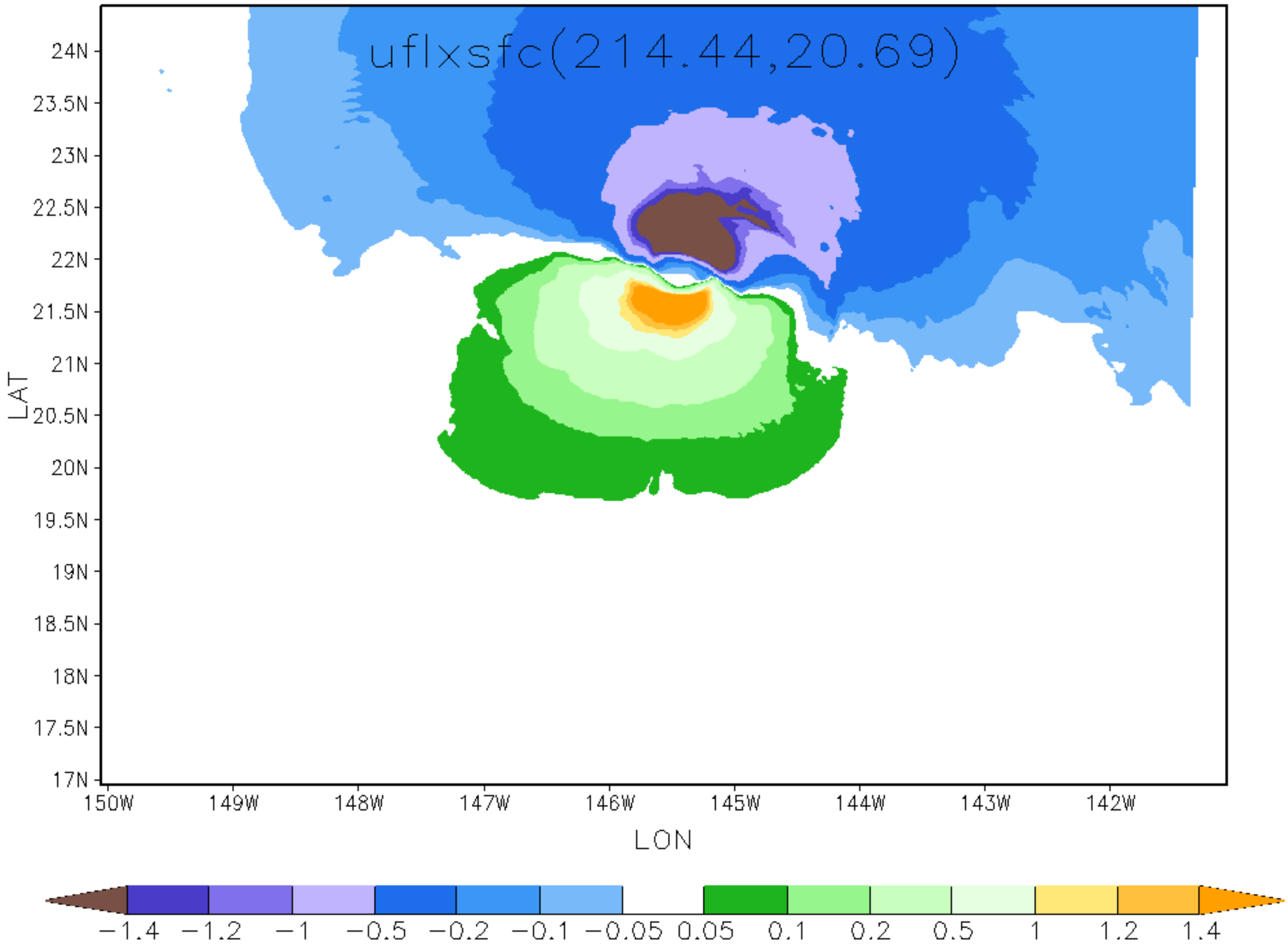

HMON for olivia17e.2018090912_testpost FCT 18hr domain=d3
uflxsfc (N/m2) Min=−3.3085 Max=2.8463

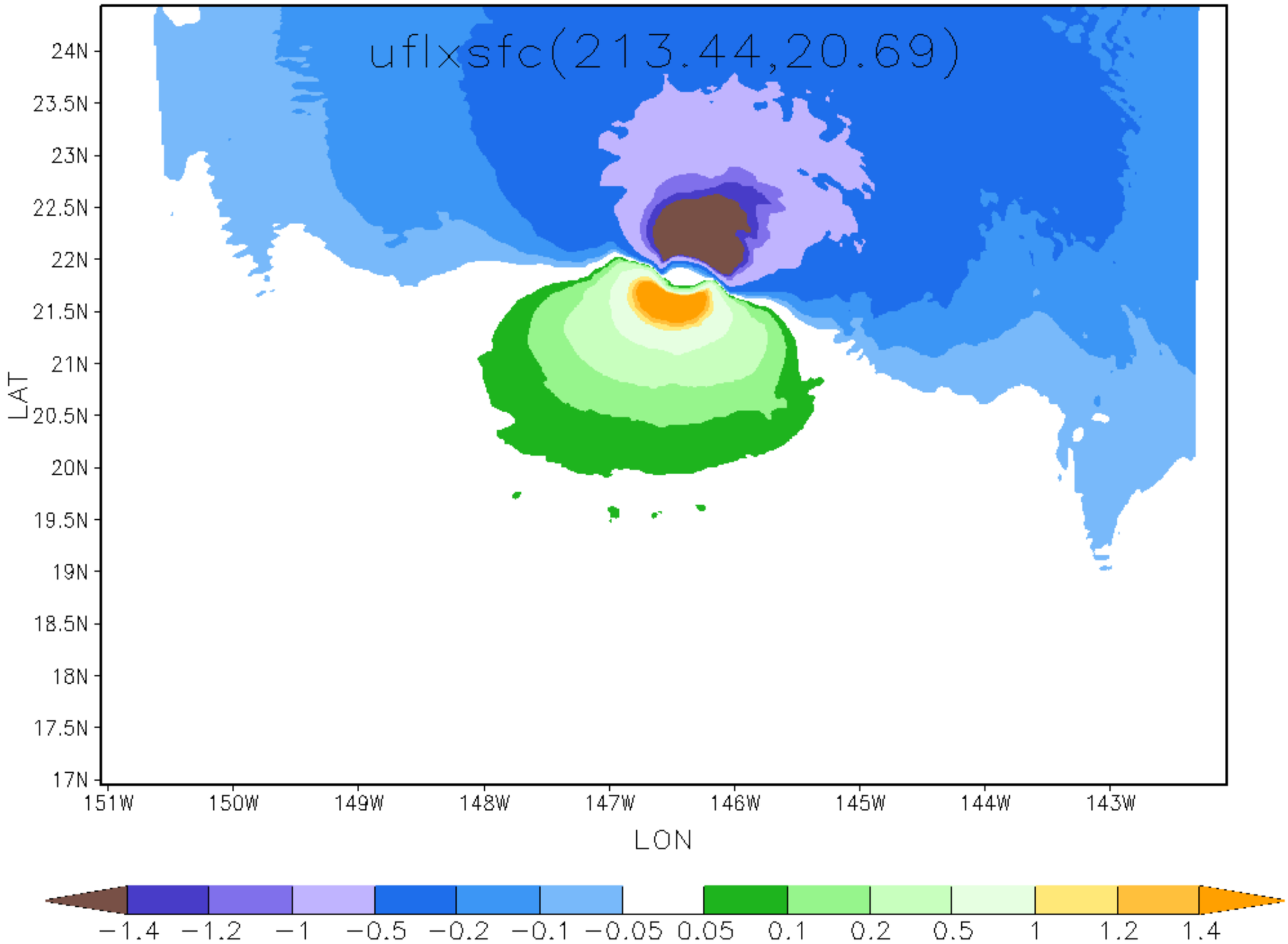

HMON for olivia17e.2018090912_testpost FCT 24hr domain=d3
uflxsfc (N/m2) Min=−3.3837 Max=2.3982

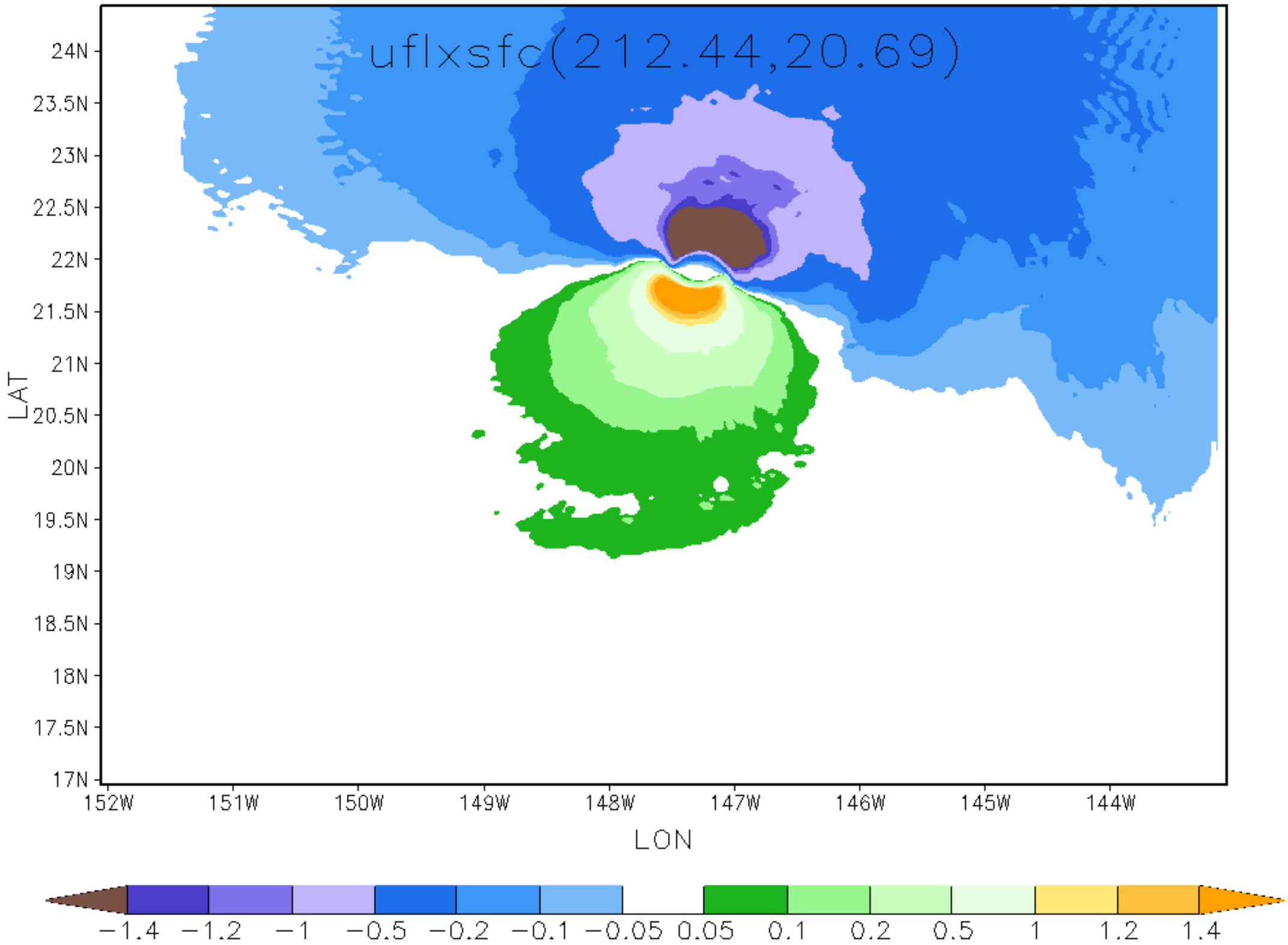

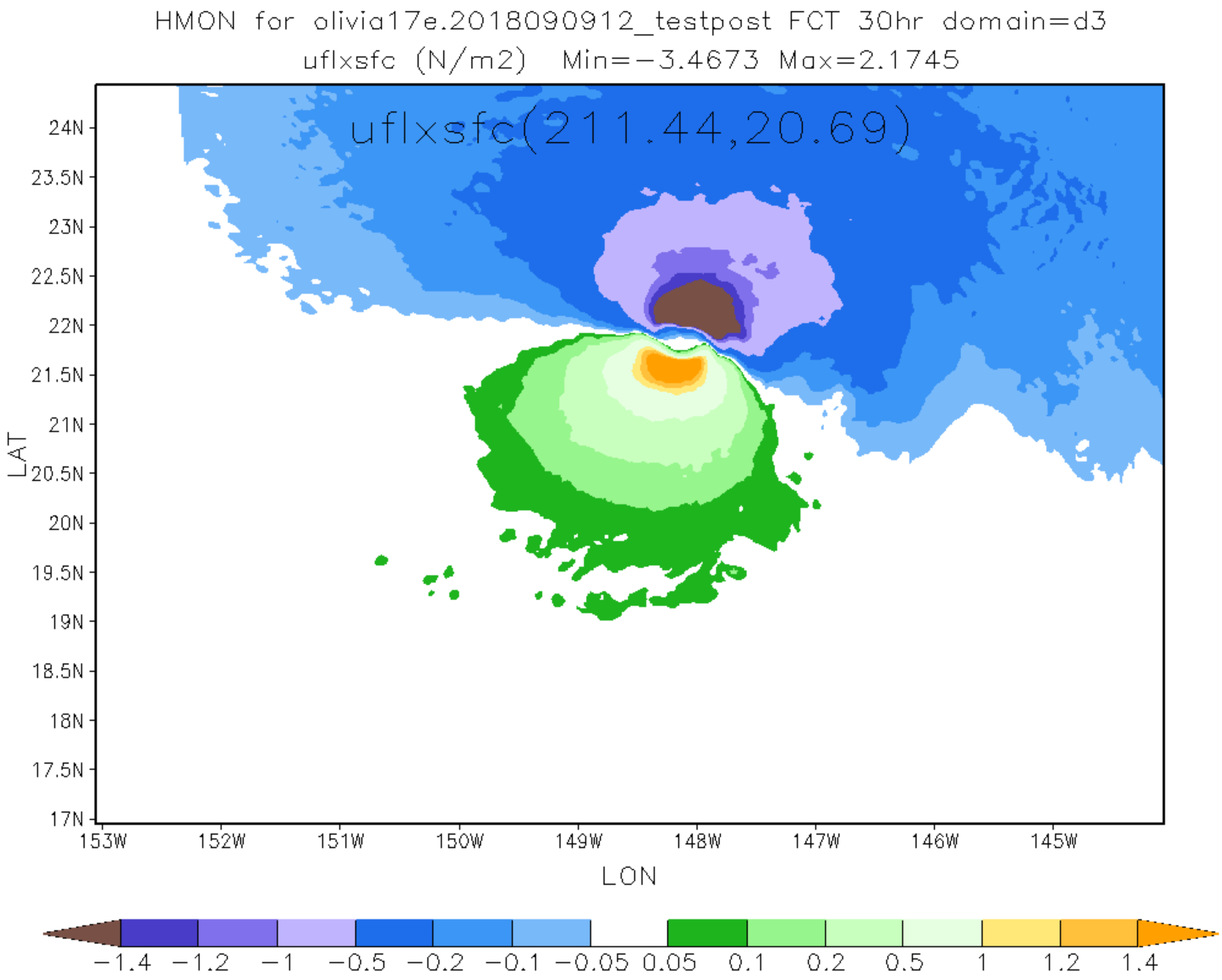
HMON for olivia17e.2018090912_testpost FCT 30hr domain=d3
uflxsfc (N/m2) Min=-3.4673 Max=2.1745
uflxsfc(211.44,20.69)
24N
23.5N
23N
22.5N
22N
21.5N
21N
20.5N
20N
19.5N
19N
18.5N
18N
17.5N
17N
LAT
153W
152W
151W
150W
149W
148W
147W
146W
145W
LON
-1.4
-1.2
-1
-0.5
-0.2
-0.1
-0.05
0.05
0.1
0.2
0.5
1
1.2
1.4

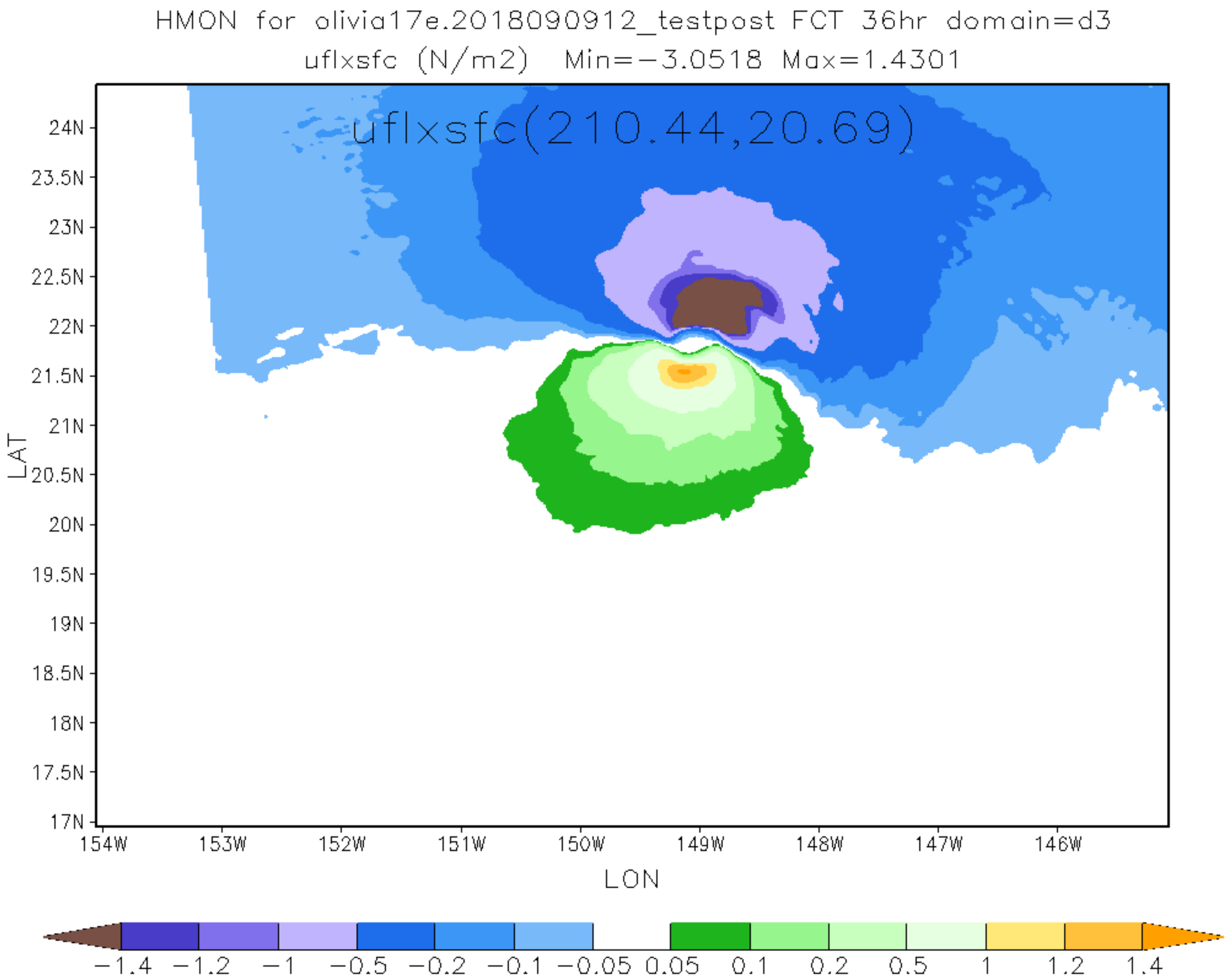
HMON for olivia17e.2018090912_testpost FCT 36hr domain=d3
uflxsfc (N/m2) Min=-3.0518 Max=1.4301
uflxsfc(210.44,20.69)
24N
23.5N
23N
22.5N
22N
21.5N
21N
20.5N
20N
19.5N
19N
18.5N
18N
17.5N
17N
LAT
154W
153W
152W
151W
150W
149W
148W
147W
146W
LON
-1.4
-1.2
-1
-0.5
-0.2
-0.1
-0.05
0.05
0.1
0.2
0.5
1
1.2
1.4

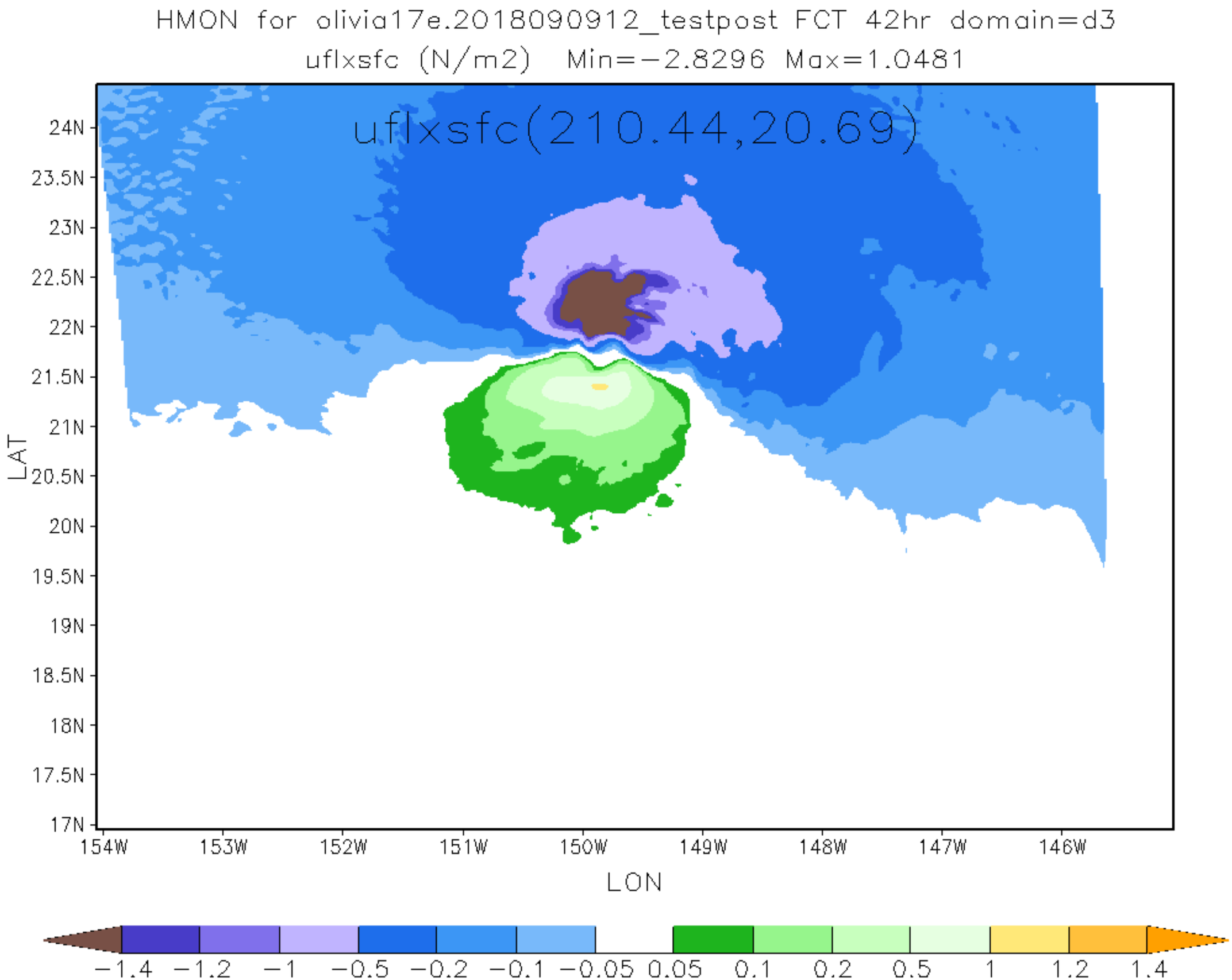
HMON for olivia17e.2018090912_testpost FCT 42hr domain=d3
uflxsfc (N/m2) Min=−2.8296 Max=1.0481
uflxsfc(210.44,20.69)
24N
23.5N
23N
22.5N
22N
21.5N
21N
20.5N
20N
19.5N
19N
18.5N
18N
17.5N
17N
LAT
154W
153W
152W
151W
150W
149W
148W
147W
146W
LON
−1.4
−1.2
−1
−0.5
−0.2
−0.1
−0.05
0.05
0.1
0.2
0.5
1
1.2
1.4

HMON for olivia17e.2018090912_testpost FCT 48hr domain=d3
uflxsfc (N/m2) Min=−1.6841 Max=0.5334

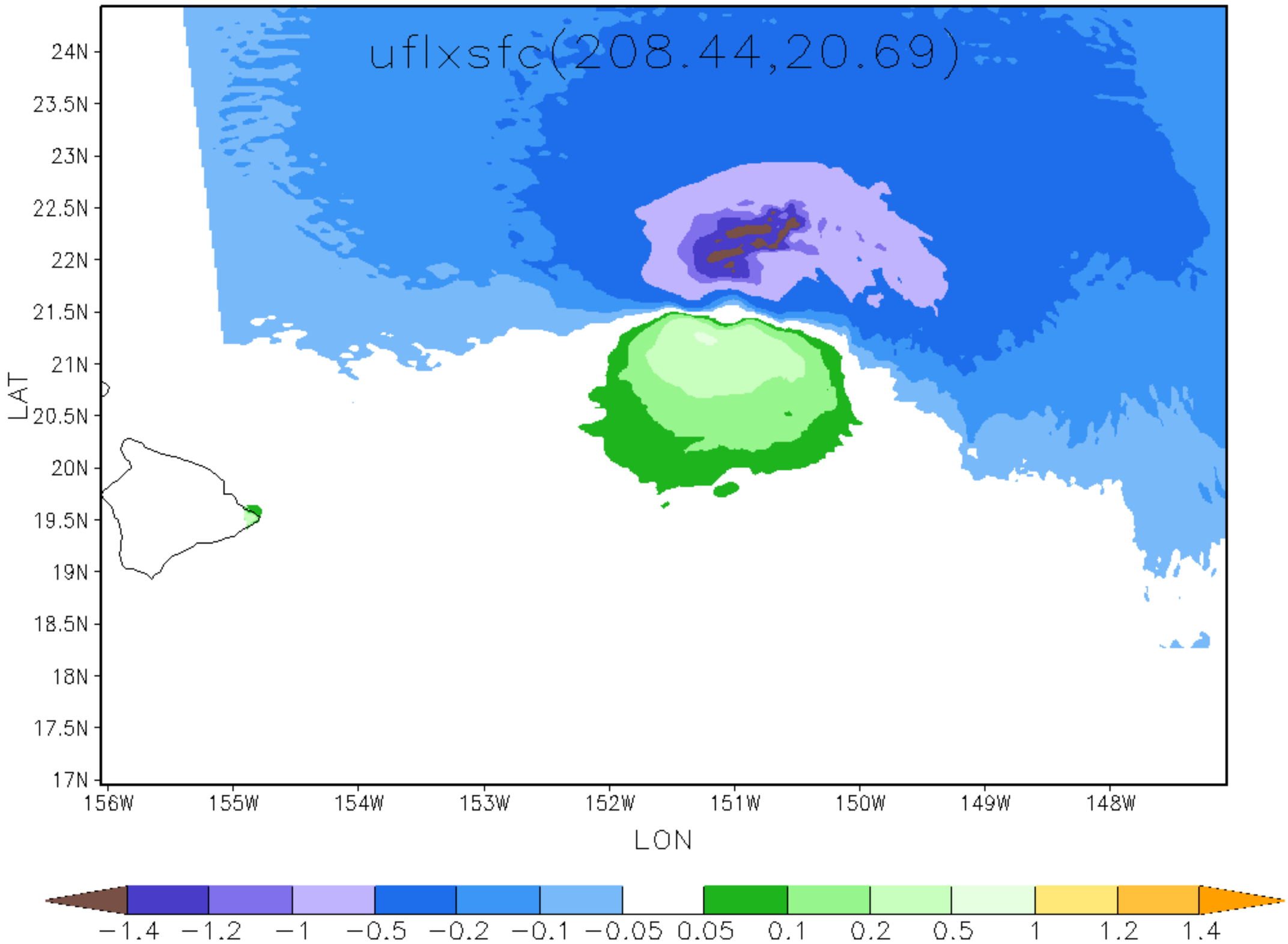

HMON for olivia17e.2018090912_testpost FCT 54hr domain=d3
uflxsfc (N/m2) Min=−2.1934 Max=0.3113

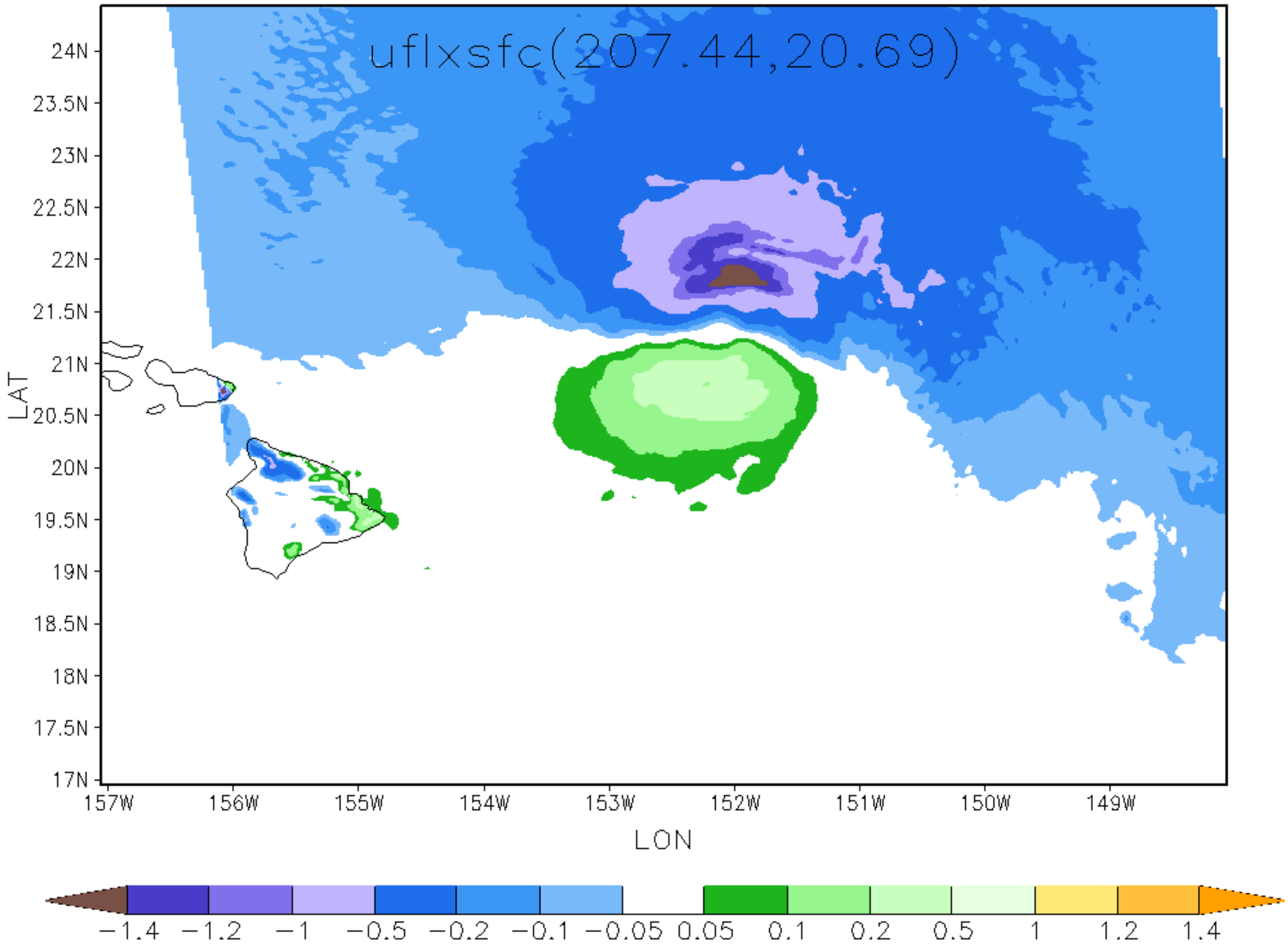

HMON for olivia17e.2018090912_testpost FCT 60hr domain=d3
uflxsfc (N/m2) Min=−2.4308 Max=0.9352

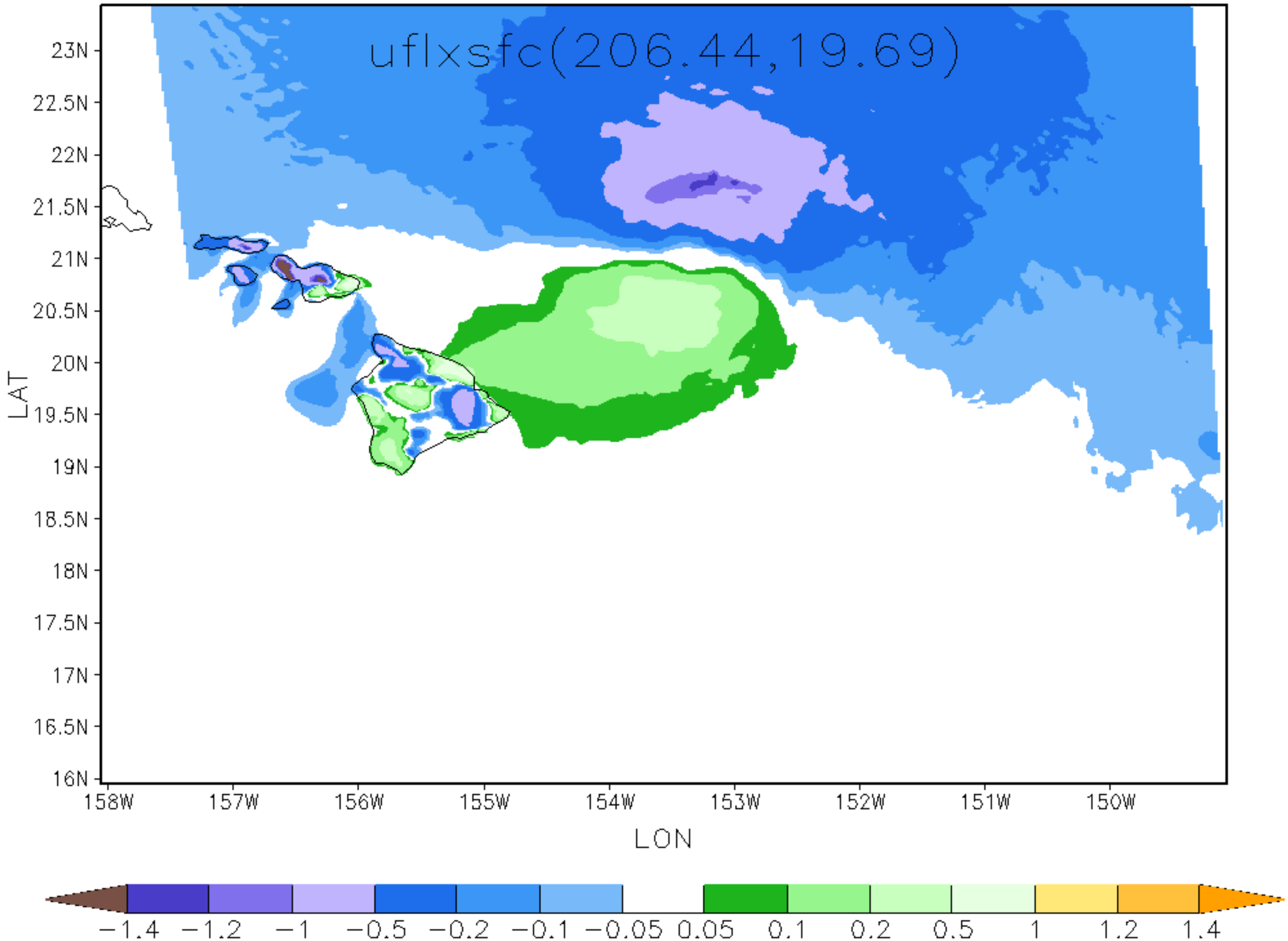

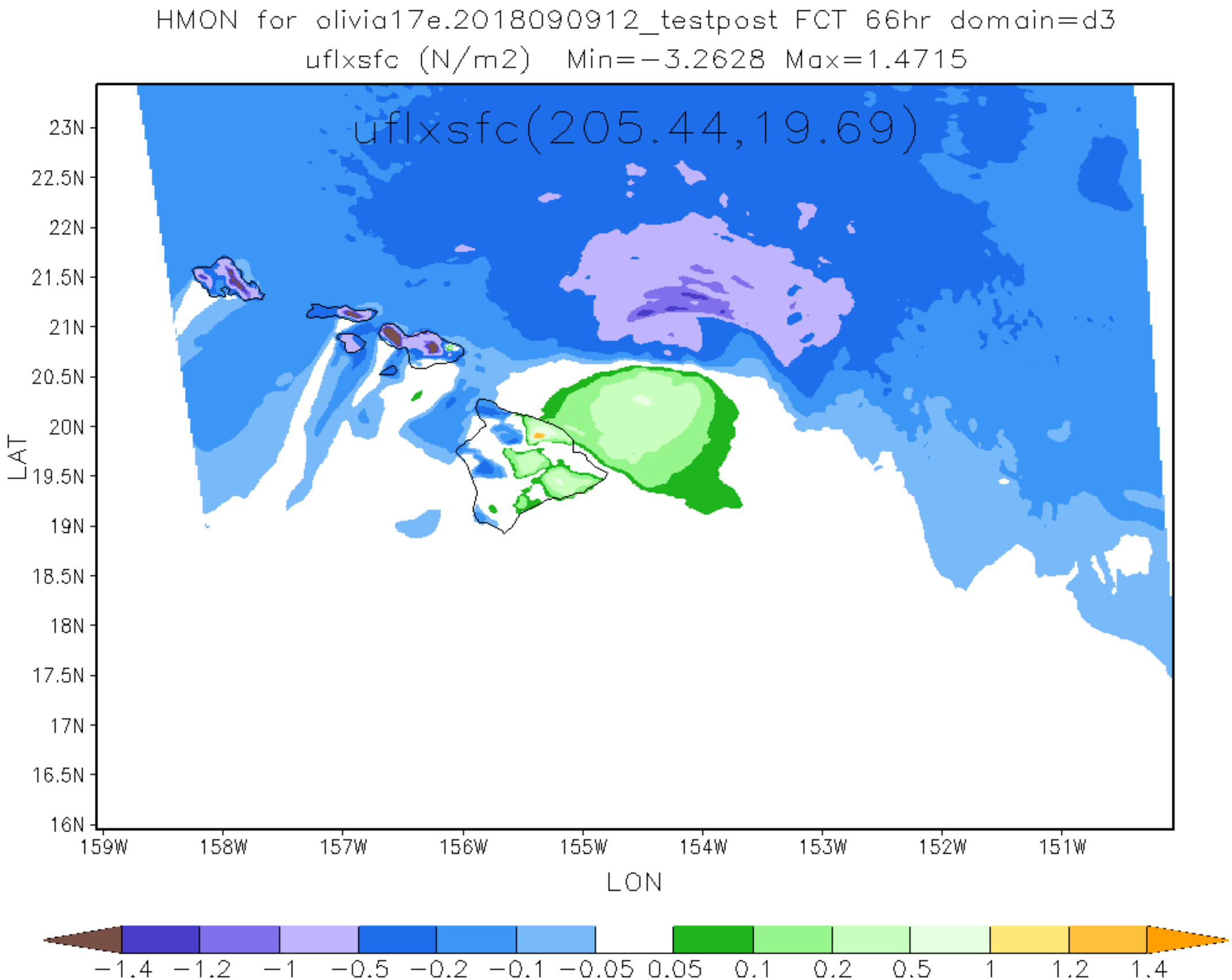
HMON for olivia17e.2018090912_testpost FCT 66hr domain=d3
uflxsfc (N/m2) Min=−3.2628 Max=1.4715
uflxsfc(205.44,19.69)
23N
22.5N
22N
21.5N
21N
20.5N
20N
19.5N
19N
18.5N
18N
17.5N
17N
16.5N
16N
LAT
159W
158W
157W
156W
155W
154W
153W
152W
151W
LON
−1.4
−1.2
−1
−0.5
−0.2
−0.1
−0.05
0.05
0.1
0.2
0.5
1
1.2
1.4

HMON for olivia17e.2018090912_testpost FCT 72hr domain=d3
uflxsfc (N/m2) Min=−6.4775 Max=1.9717

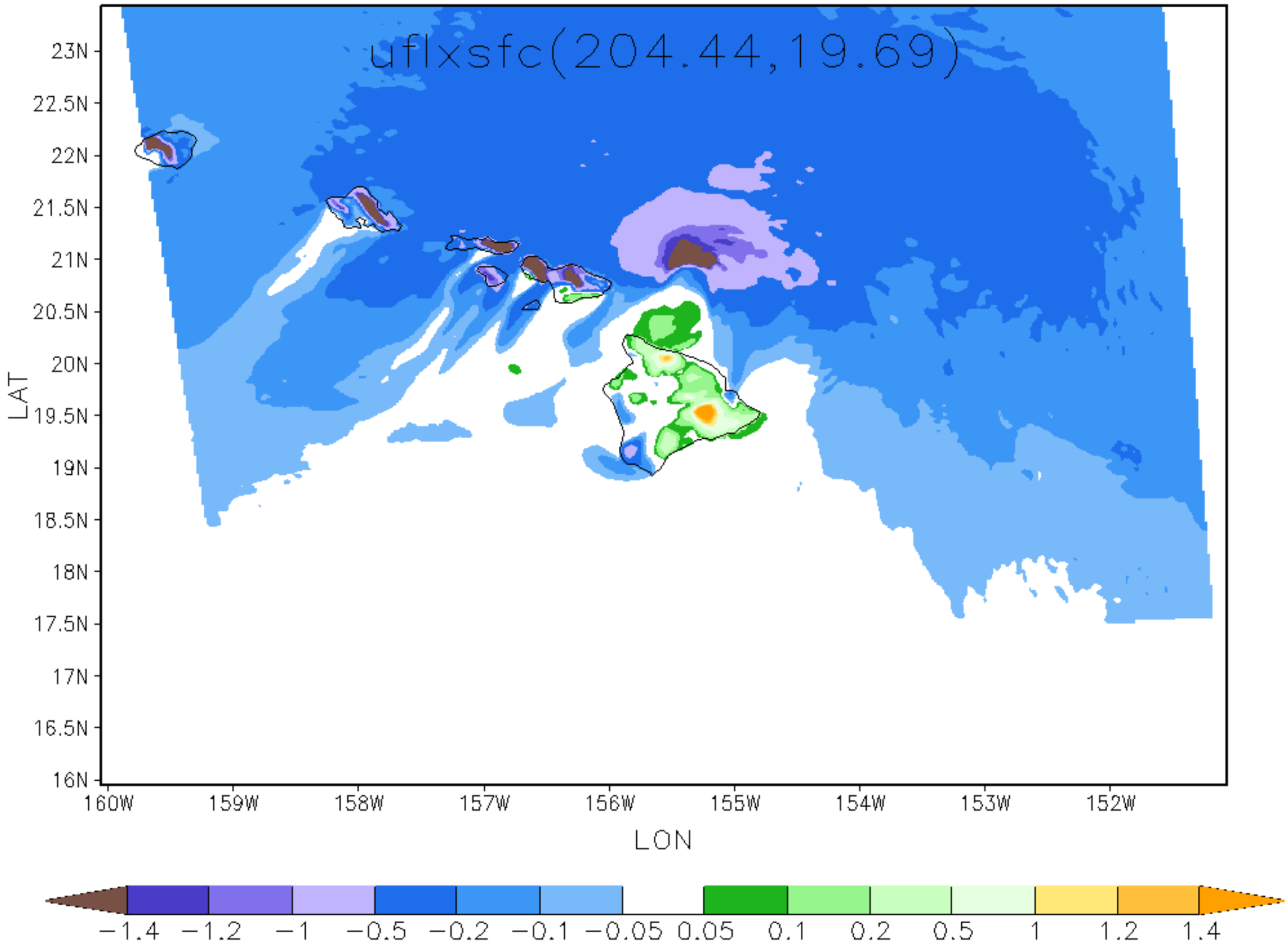

HMON for olivia17e.2018090912_testpost FCT 78hr domain=d3
uflxsfc (N/m2) Min=−5.281 Max=2.093

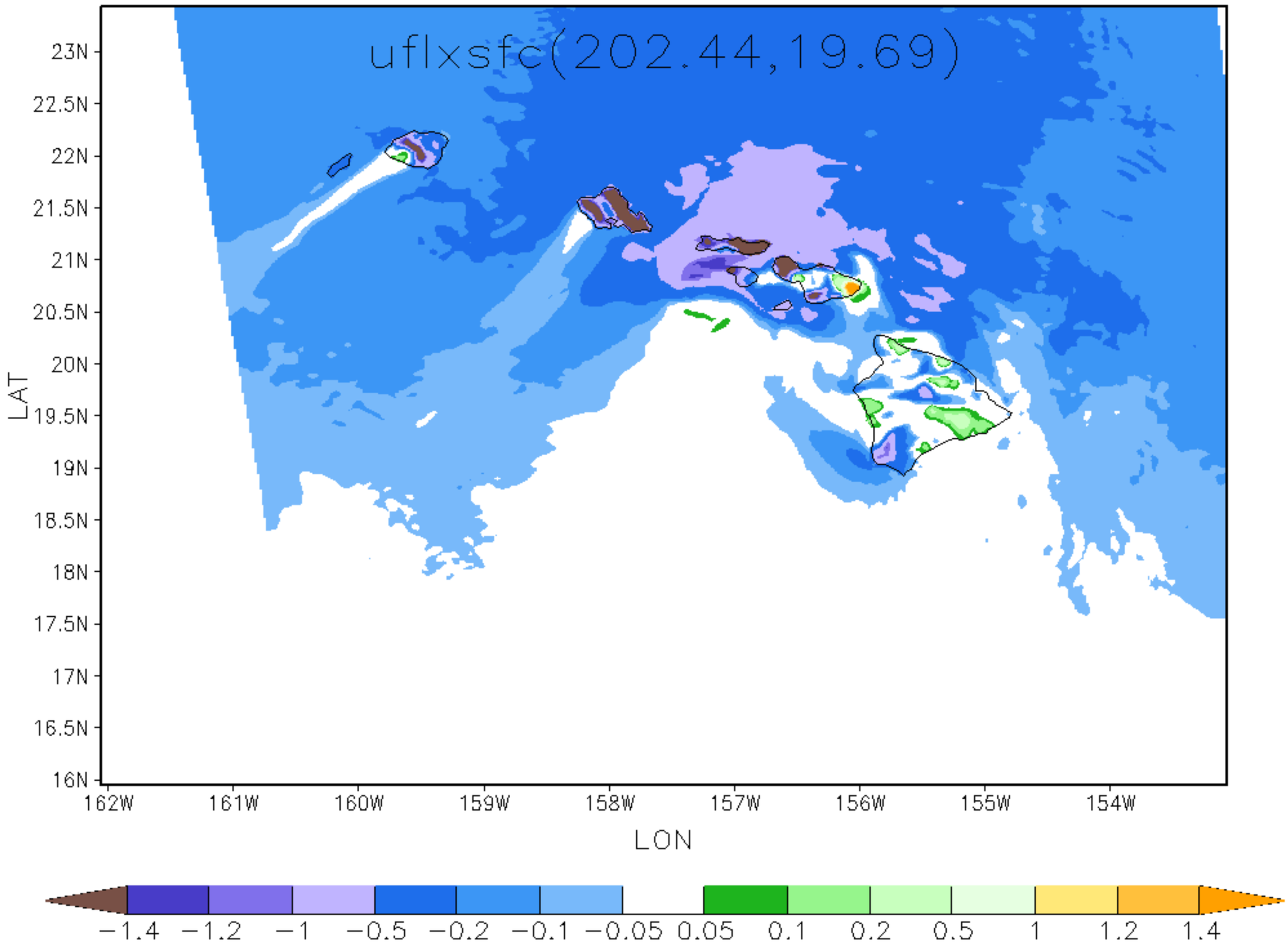

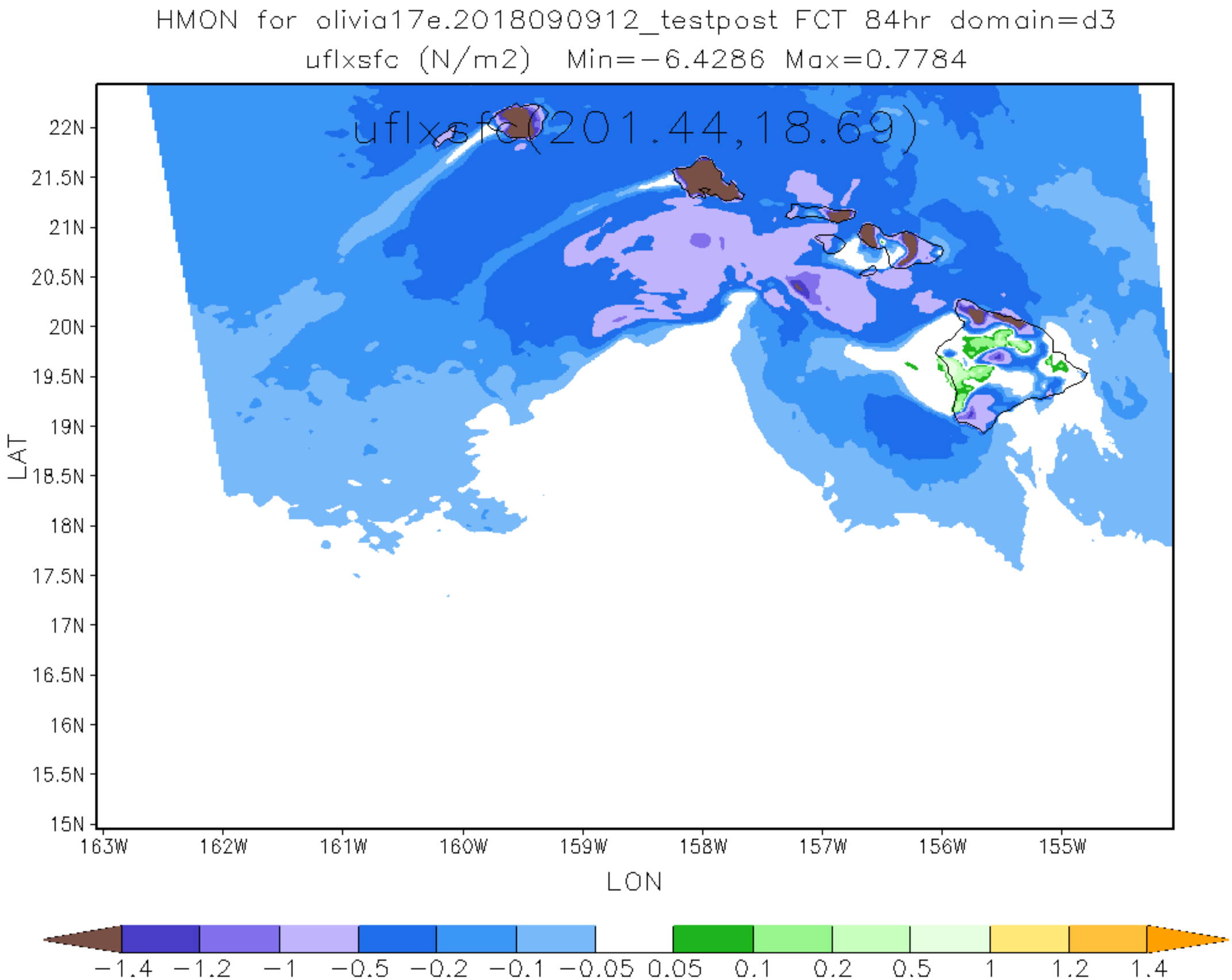
HMON for olivia17e.2018090912_testpost FCT 84hr domain=d3
uflxsfc (N/m2) Min=-6.4286 Max=0.7784
uflxsfc(201.44,18.69)
22N
21.5N
21N
20.5N
20N
19.5N
19N
18.5N
18N
17.5N
17N
16.5N
16N
15.5N
15N
LAT
163W
162W
161W
160W
159W
158W
157W
156W
155W
LON
-1.4
-1.2
-1
-0.5
-0.2
-0.1
-0.05
0.05
0.1
0.2
0.5
1
1.2
1.4

HMON for olivia17e.2018090912_testpost FCT 90hr domain=d3
uflxsfc (N/m2) Min=−4.2659 Max=0.1101

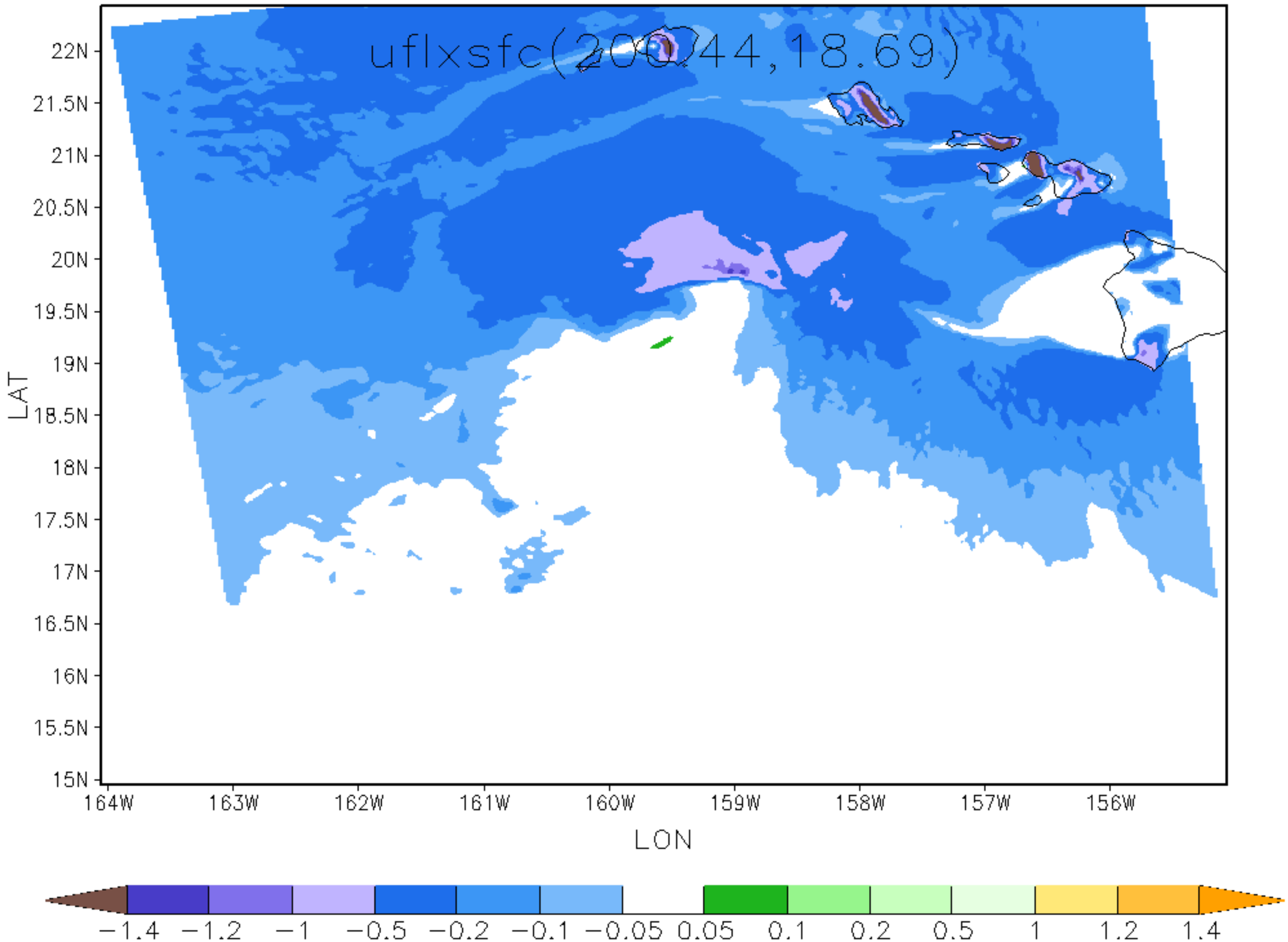

HMON for olivia17e.2018090912_testpost FCT 96hr domain=d3
uflxsfc (N/m2) Min=−2.3817 Max=0.0471

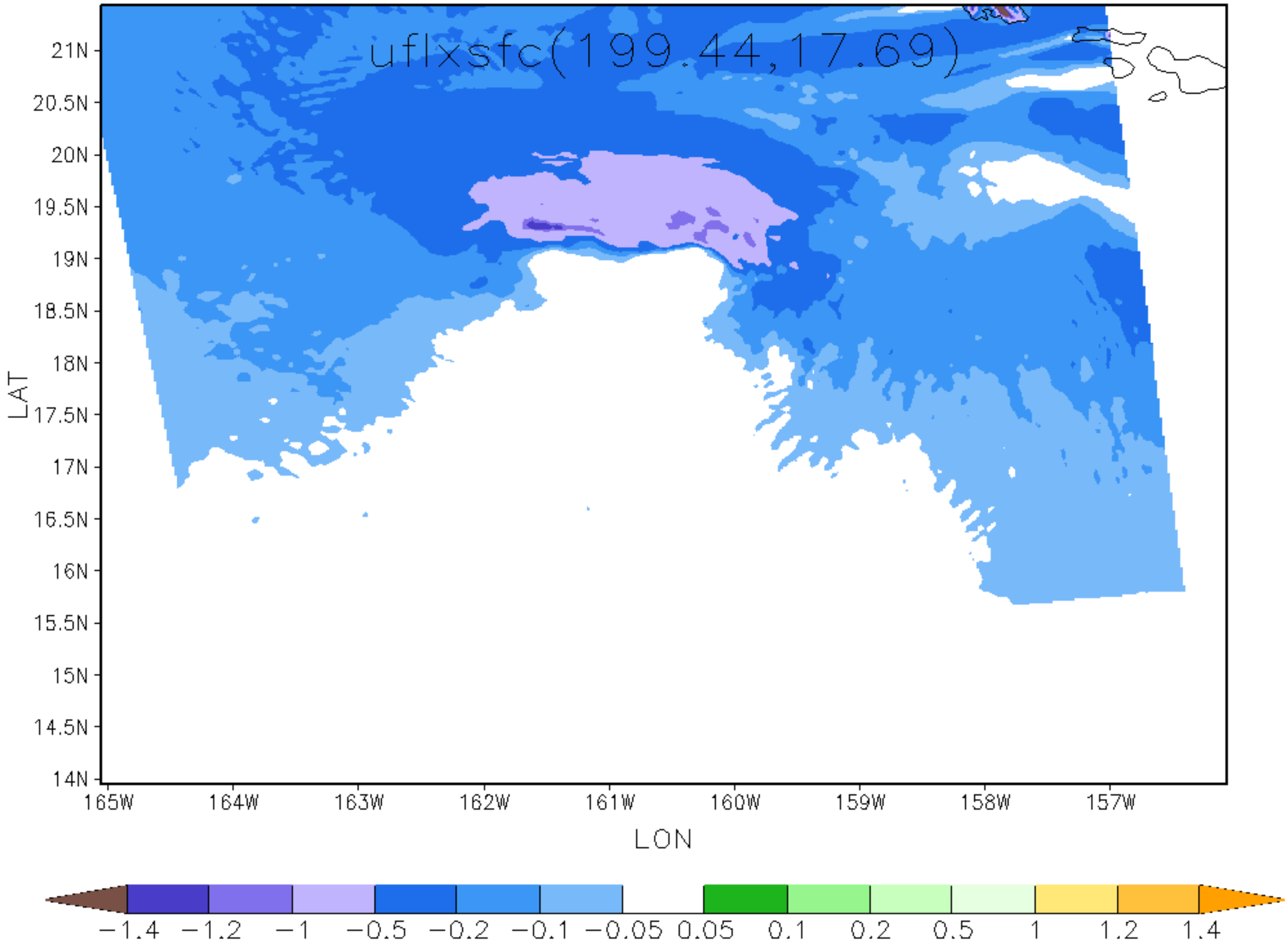

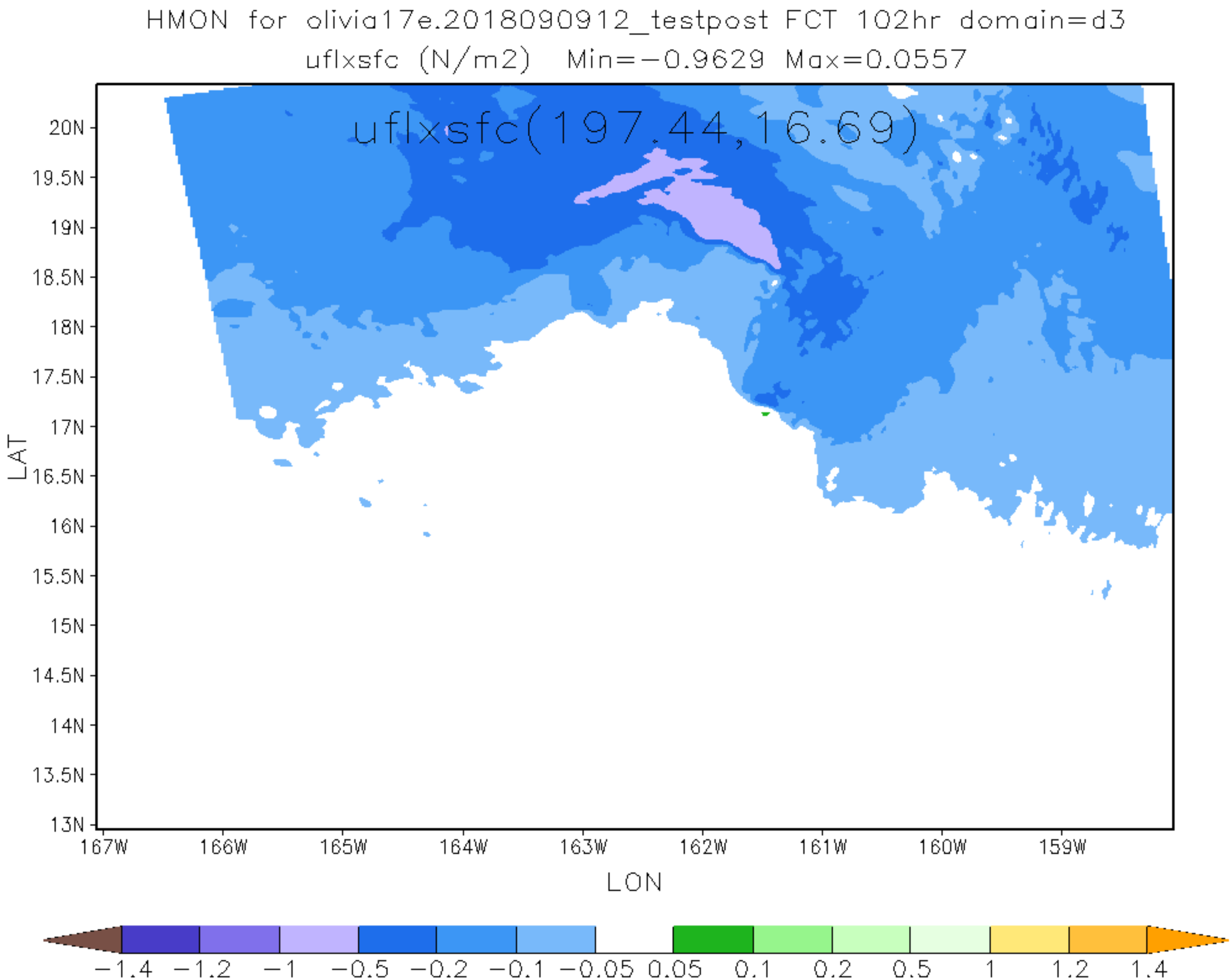
HMON for olivia17e.2018090912_testpost FCT 102hr domain=d3
uflxsfc (N/m2) Min=-0.9629 Max=0.0557
uflxsfc(197.44,16.69)
20N
19.5N
19N
18.5N
18N
17.5N
17N
16.5N
16N
15.5N
15N
14.5N
14N
13.5N
13N
LAT
167W
166W
165W
164W
163W
162W
161W
160W
159W
LON
-1.4
-1.2
-1
-0.5
-0.2
-0.1
-0.05
0.05
0.1
0.2
0.5
1
1.2
1.4

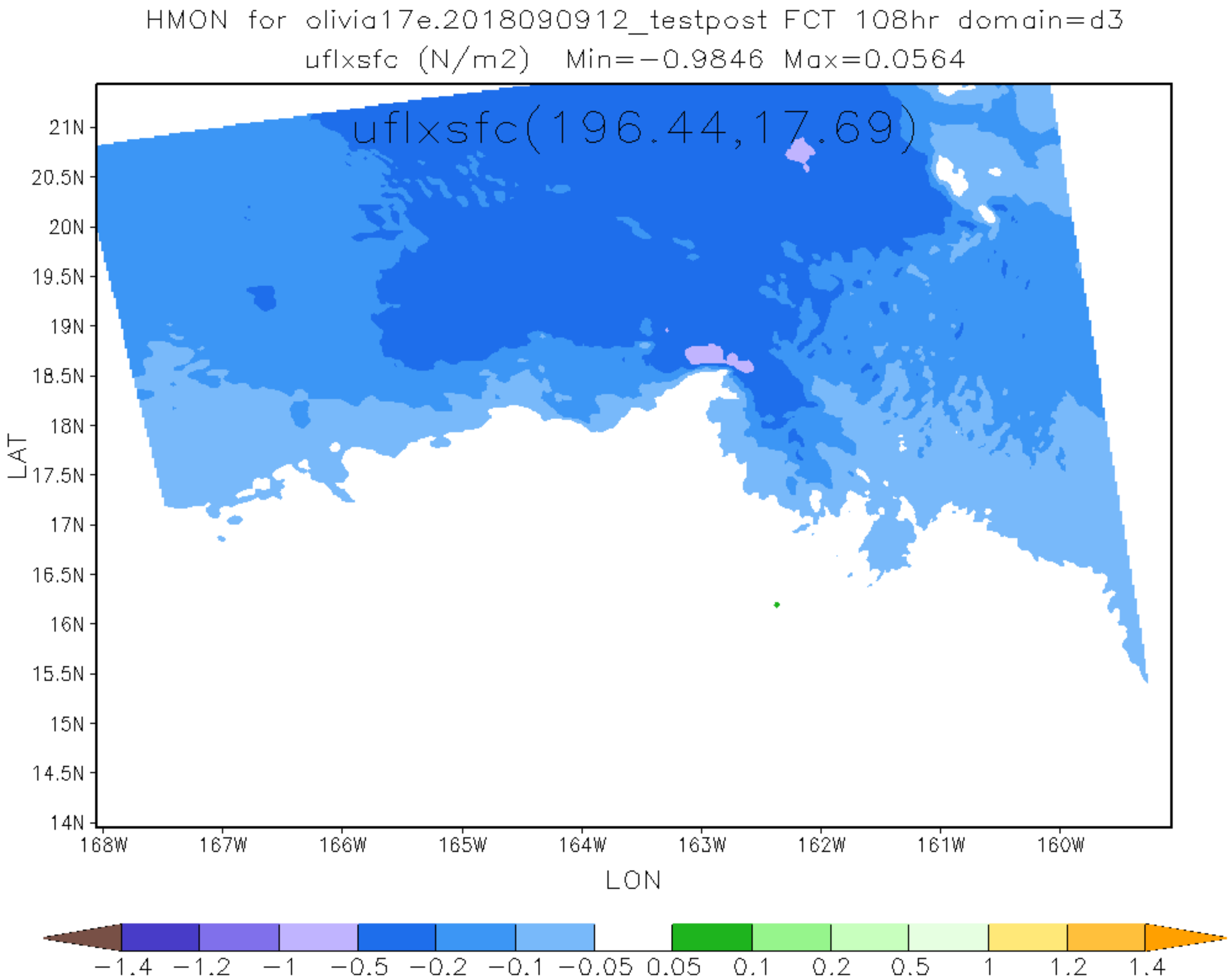
HMON for olivia17e.2018090912_testpost FCT 108hr domain=d3
uflxsfc (N/m2) Min=-0.9846 Max=0.0564
uflxsfc(196.44,17.69)
21N
20.5N
20N
19.5N
19N
18.5N
18N
17.5N
17N
16.5N
16N
15.5N
15N
14.5N
14N
LAT
168W
167W
166W
165W
164W
163W
162W
161W
160W
LON
-1.4
-1.2
-1
-0.5
-0.2
-0.1
-0.05
0.05
0.1
0.2
0.5
1
1.2
1.4

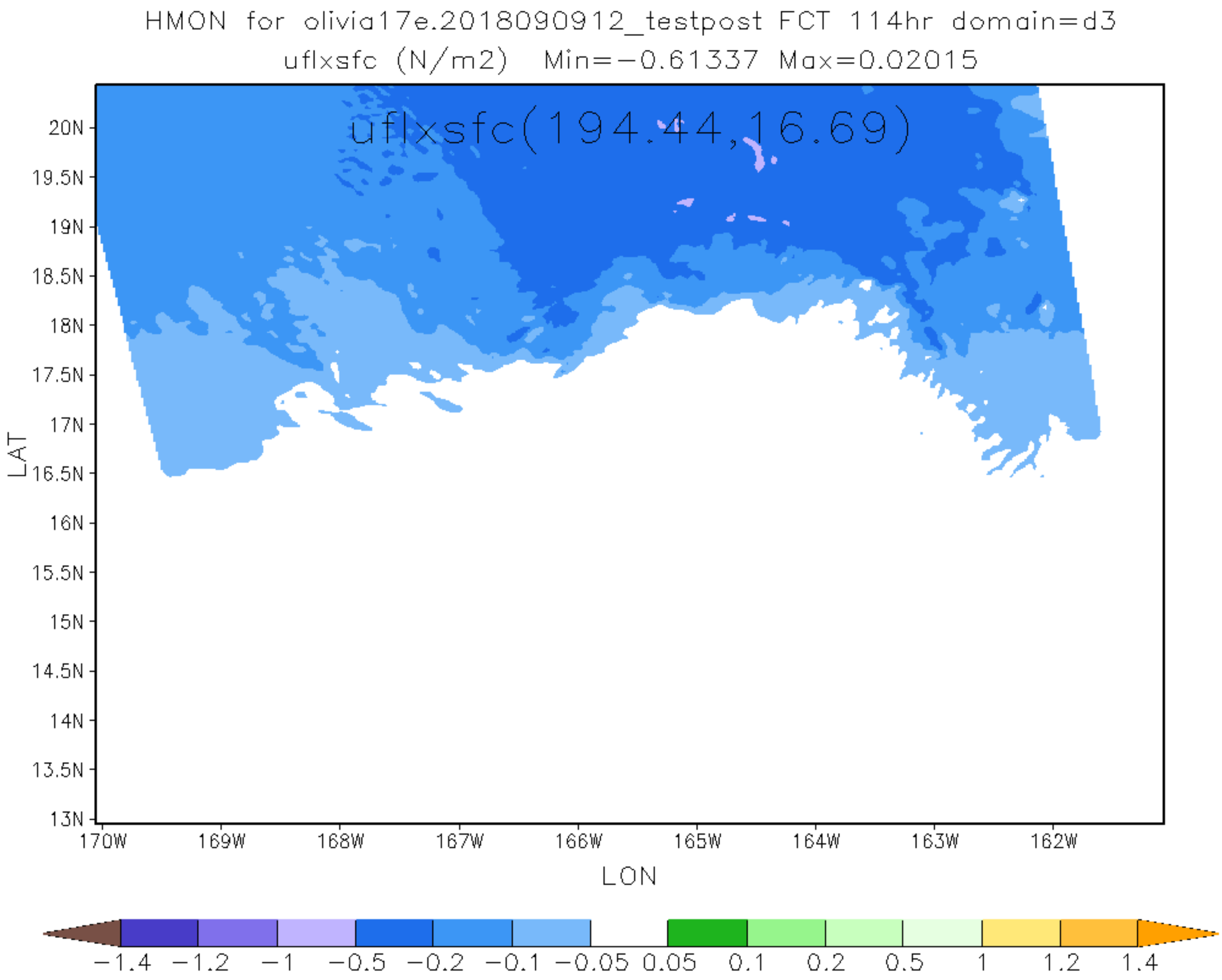
HMON for olivia17e.2018090912_testpost FCT 114hr domain=d3
uflxsfc (N/m2) Min=-0.61337 Max=0.02015
uflxsfc(194.44,16.69)
20N
19.5N
19N
18.5N
18N
17.5N
17N
16.5N
16N
15.5N
15N
14.5N
14N
13.5N
13N
LAT
170W
169W
168W
167W
166W
165W
164W
163W
162W
LON
-1.4
-1.2
-1
-0.5
-0.2
-0.1
-0.05
0.05
0.1
0.2
0.5
1
1.2
1.4

HMON for olivia17e.2018090912_testpost FCT 120hr domain=d3
uflxsfc (N/m2) Min=−0.94393 Max=0.02561

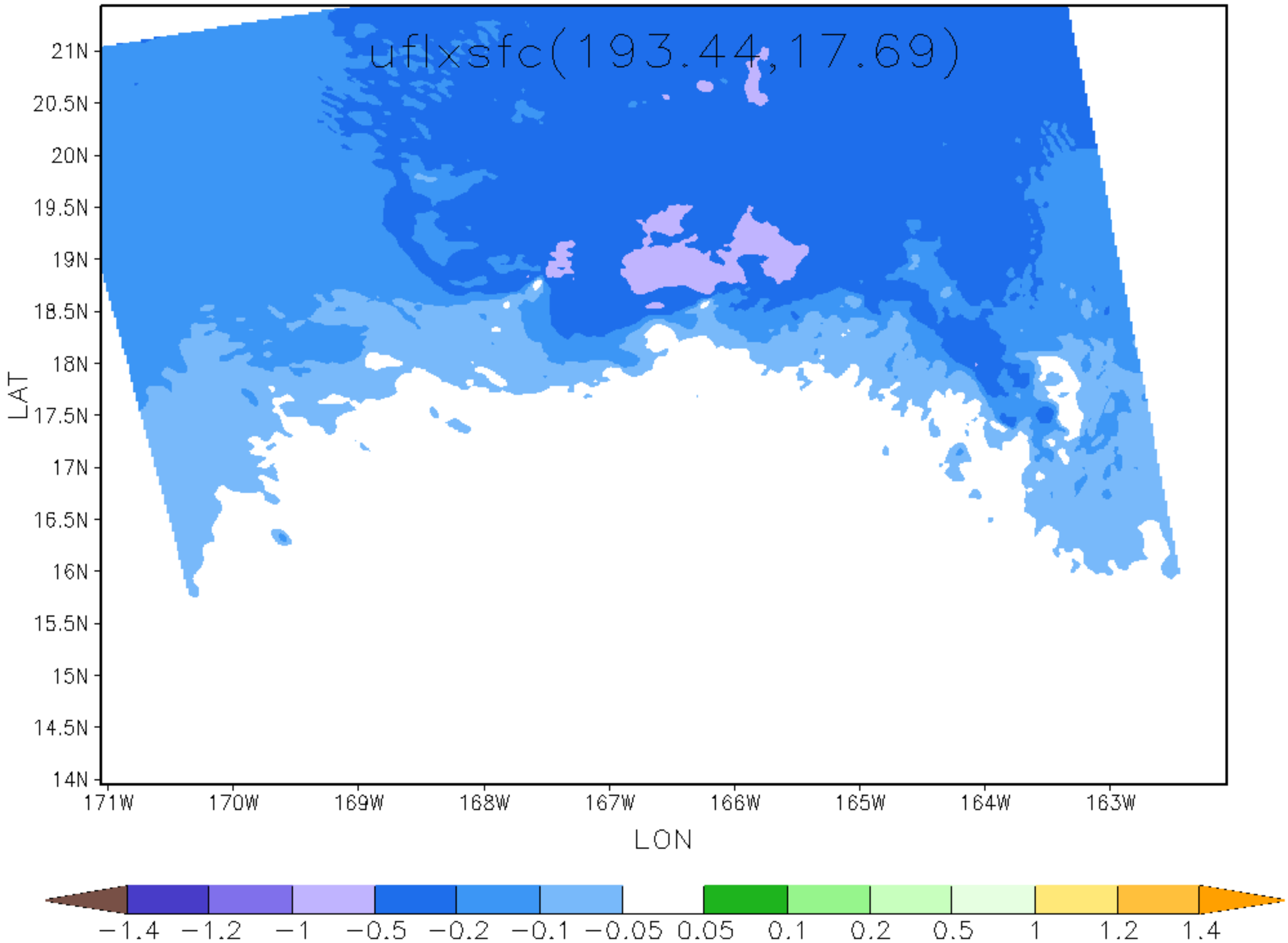

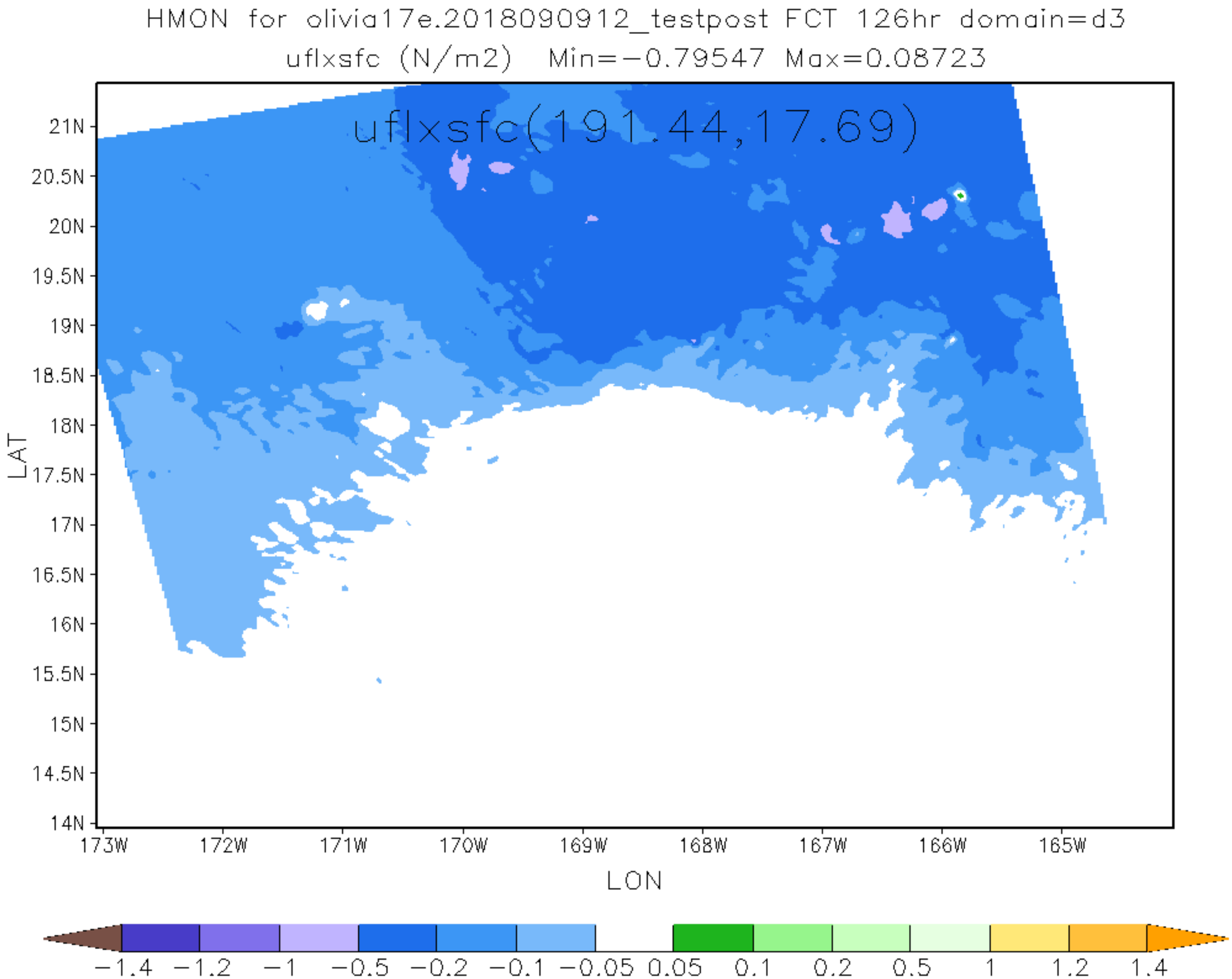
HMON for olivia17e.2018090912_testpost FCT 126hr domain=d3
uflxsfc (N/m2) Min=-0.79547 Max=0.08723
uflxsfc(191.44,17.69)
21N
20.5N
20N
19.5N
19N
18.5N
18N
17.5N
17N
16.5N
16N
15.5N
15N
14.5N
14N
LAT
173W
172W
171W
170W
169W
168W
167W
166W
165W
LON
-1.4
-1.2
-1
-0.5
-0.2
-0.1
-0.05
0.05
0.1
0.2
0.5
1
1.2
1.4