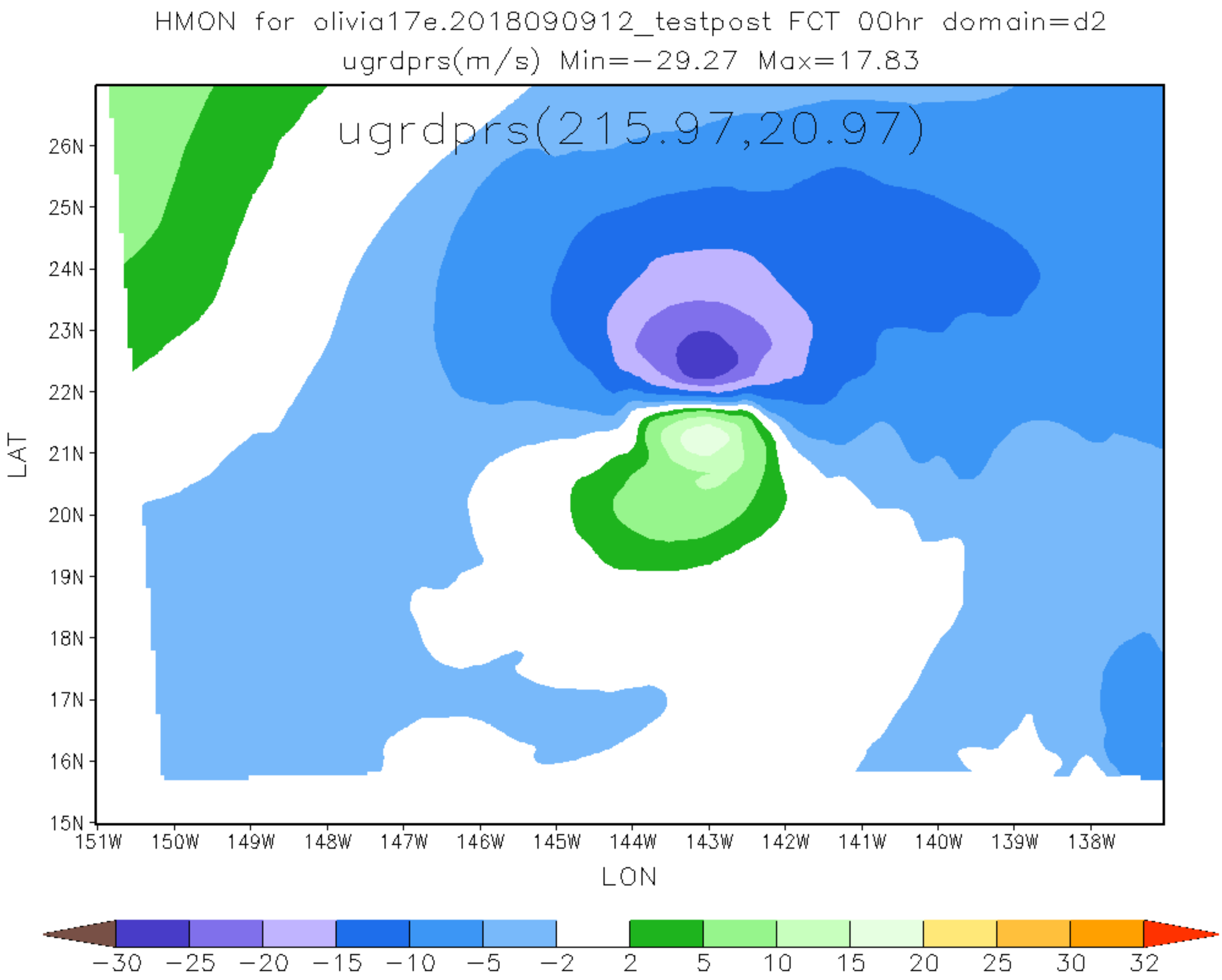
HMON for olivia17e.2018090912_testpost FCT 00hr domain=d2
ugrdprs(m/s) Min=-29.27 Max=17.83
ugrdprs(215.97,20.97)
26N
25N
24N
23N
22N
21N
20N
19N
18N
17N
16N
15N
LAT
151W
150W
149W
148W
147W
146W
145W
144W
143W
142W
141W
140W
139W
138W
LON
-30
-25
-20
-15
-10
-5
-2
2
5
10
15
20
25
30
32

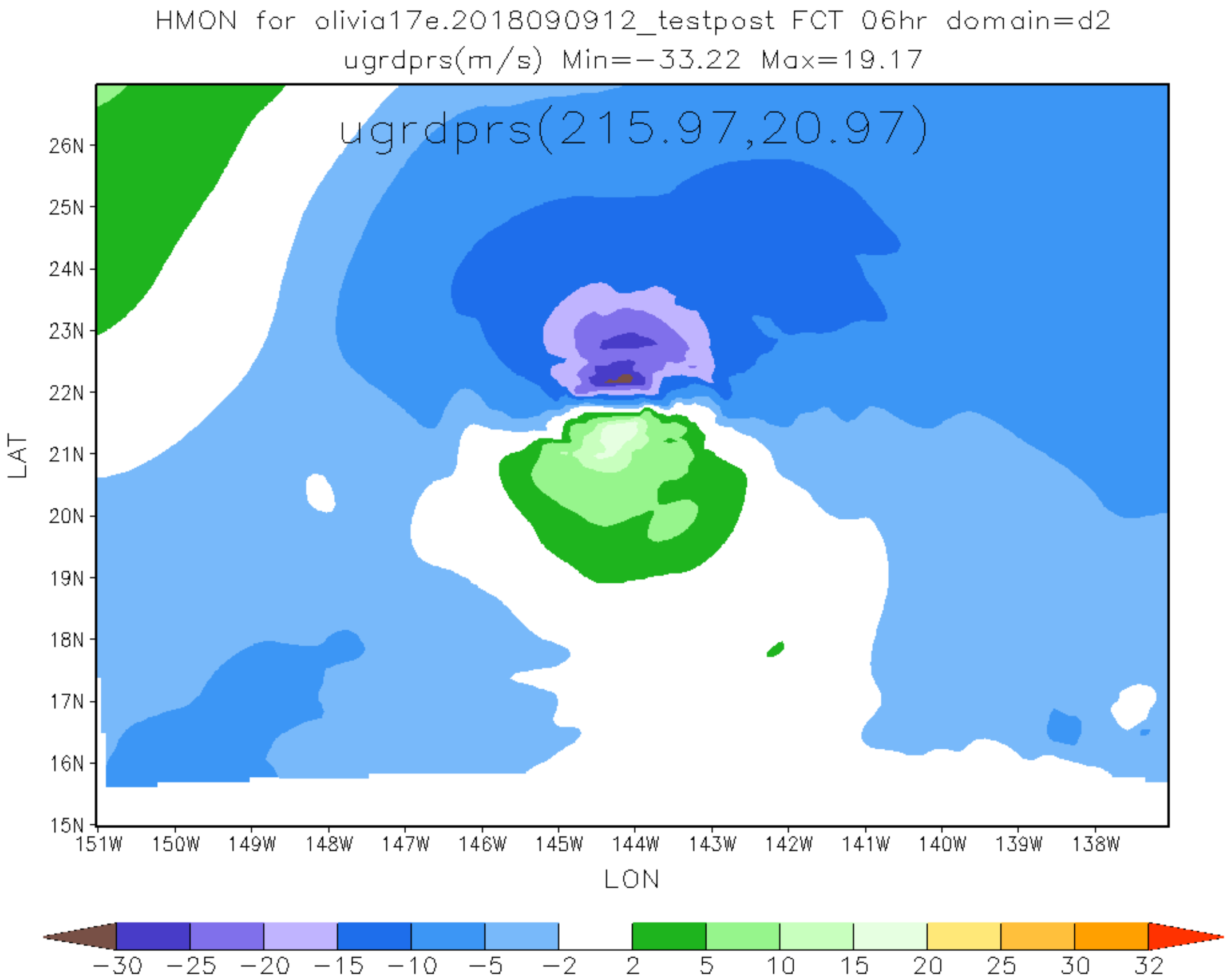
HMON for olivia17e.2018090912_testpost FCT 06hr domain=d2
ugrdprs(m/s) Min=-33.22 Max=19.17
ugrdprs(215.97,20.97)
26N
25N
24N
23N
22N
21N
20N
19N
18N
17N
16N
15N
LAT
151W
150W
149W
148W
147W
146W
145W
144W
143W
142W
141W
140W
139W
138W
LON
-30
-25
-20
-15
-10
-5
-2
2
5
10
15
20
25
30
32

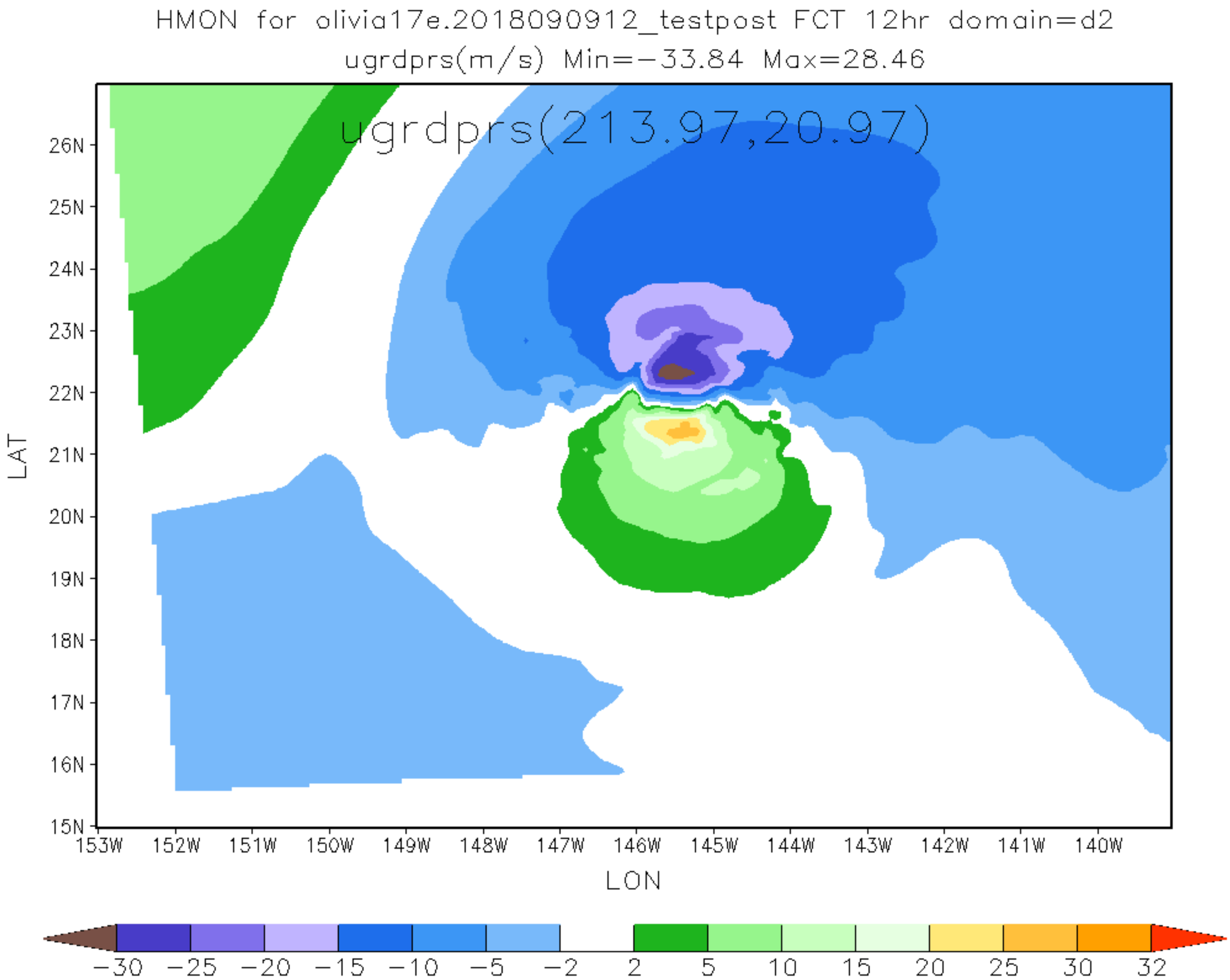
HMON for olivia17e.2018090912_testpost FCT 12hr domain=d2
ugrdprs(m/s) Min=−33.84 Max=28.46
ugrdprs(213.97,20.97)
26N
25N
24N
23N
22N
21N
20N
19N
18N
17N
16N
15N
LAT
153W
152W
151W
150W
149W
148W
147W
146W
145W
144W
143W
142W
141W
140W
LON
−30
−25
−20
−15
−10
−5
−2
2
5
10
15
20
25
30
32

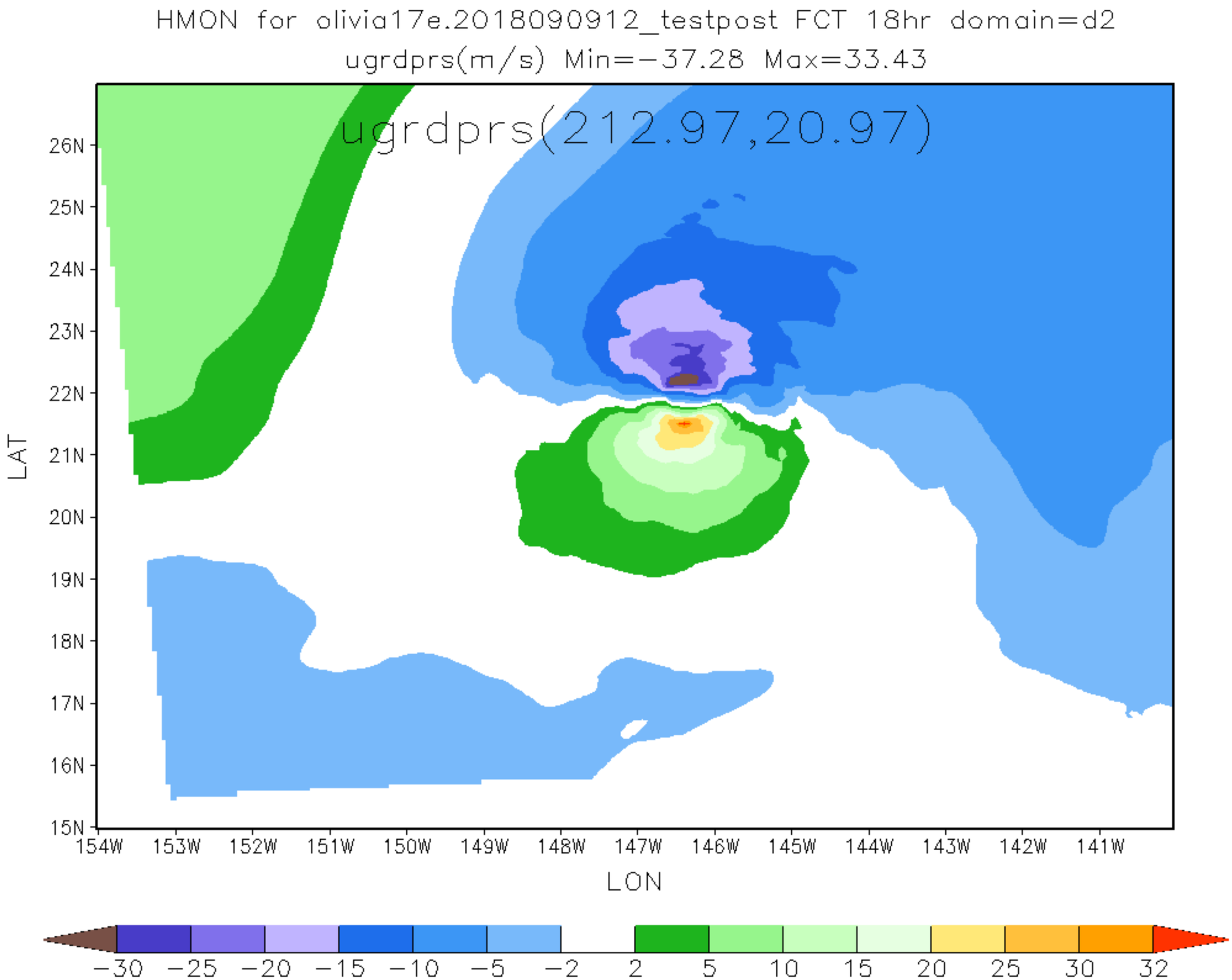
HMON for olivia17e.2018090912_testpost FCT 18hr domain=d2
ugrdprs(m/s) Min=-37.28 Max=33.43
ugrdprs(212.97,20.97)
26N
25N
24N
23N
22N
21N
20N
19N
18N
17N
16N
15N
LAT
154W
153W
152W
151W
150W
149W
148W
147W
146W
145W
144W
143W
142W
141W
LON
-30
-25
-20
-15
-10
-5
-2
2
5
10
15
20
25
30
32

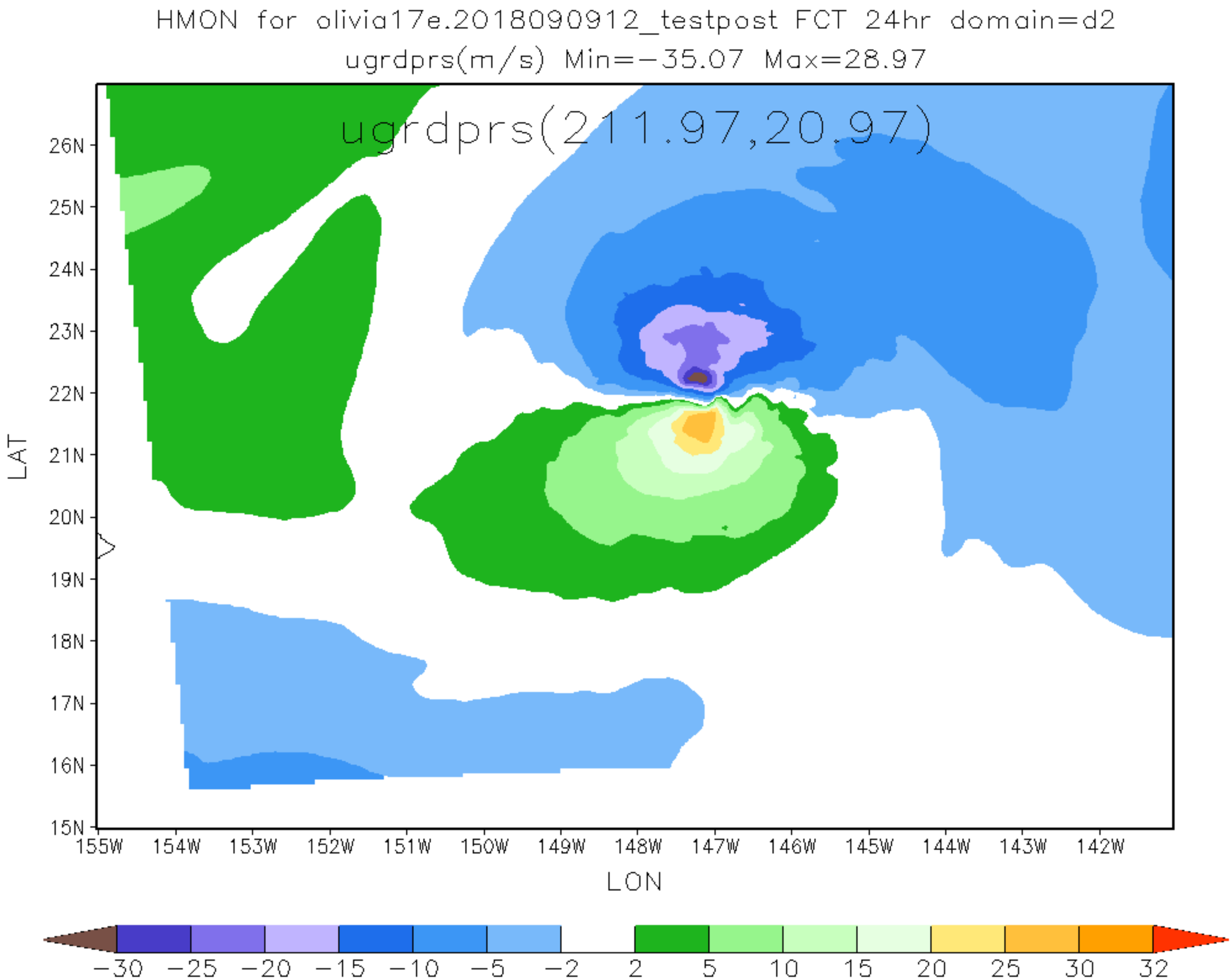
HMON for olivia17e.2018090912_testpost FCT 24hr domain=d2
ugrdprs(m/s) Min=-35.07 Max=28.97
ugrdprs(211.97,20.97)
26N
25N
24N
23N
22N
21N
20N
19N
18N
17N
16N
15N
LAT
155W
154W
153W
152W
151W
150W
149W
148W
147W
146W
145W
144W
143W
142W
LON
-30
-25
-20
-15
-10
-5
-2
2
5
10
15
20
25
30
32

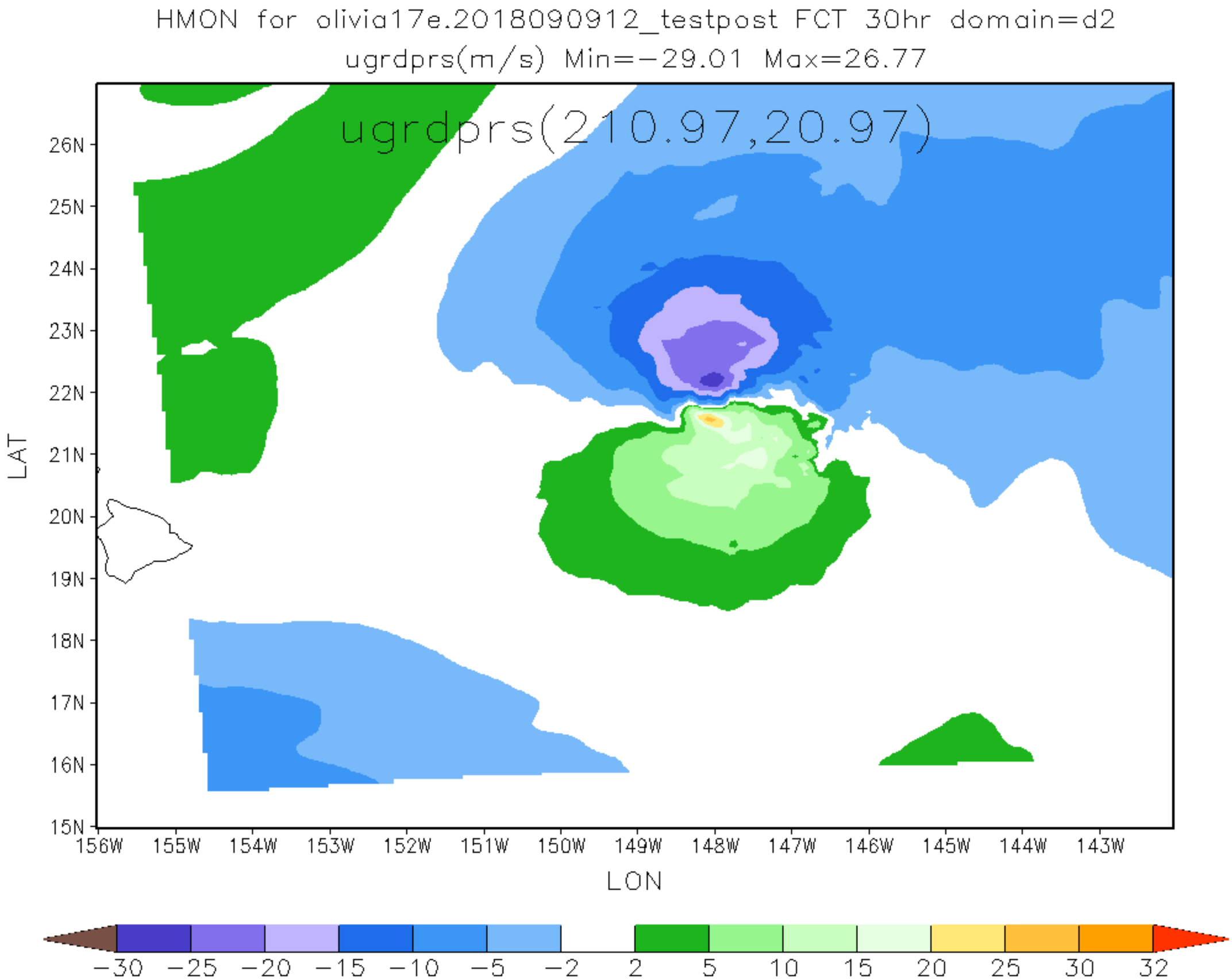
HMON for olivia17e.2018090912_testpost FCT 30hr domain=d2
ugrdprs(m/s) Min=-29.01 Max=26.77
ugrdprs(210.97,20.97)
26N
25N
24N
23N
22N
21N
20N
19N
18N
17N
16N
15N
LAT
156W
155W
154W
153W
152W
151W
150W
149W
148W
147W
146W
145W
144W
143W
LON
-30
-25
-20
-15
-10
-5
-2
2
5
10
15
20
25
30
32

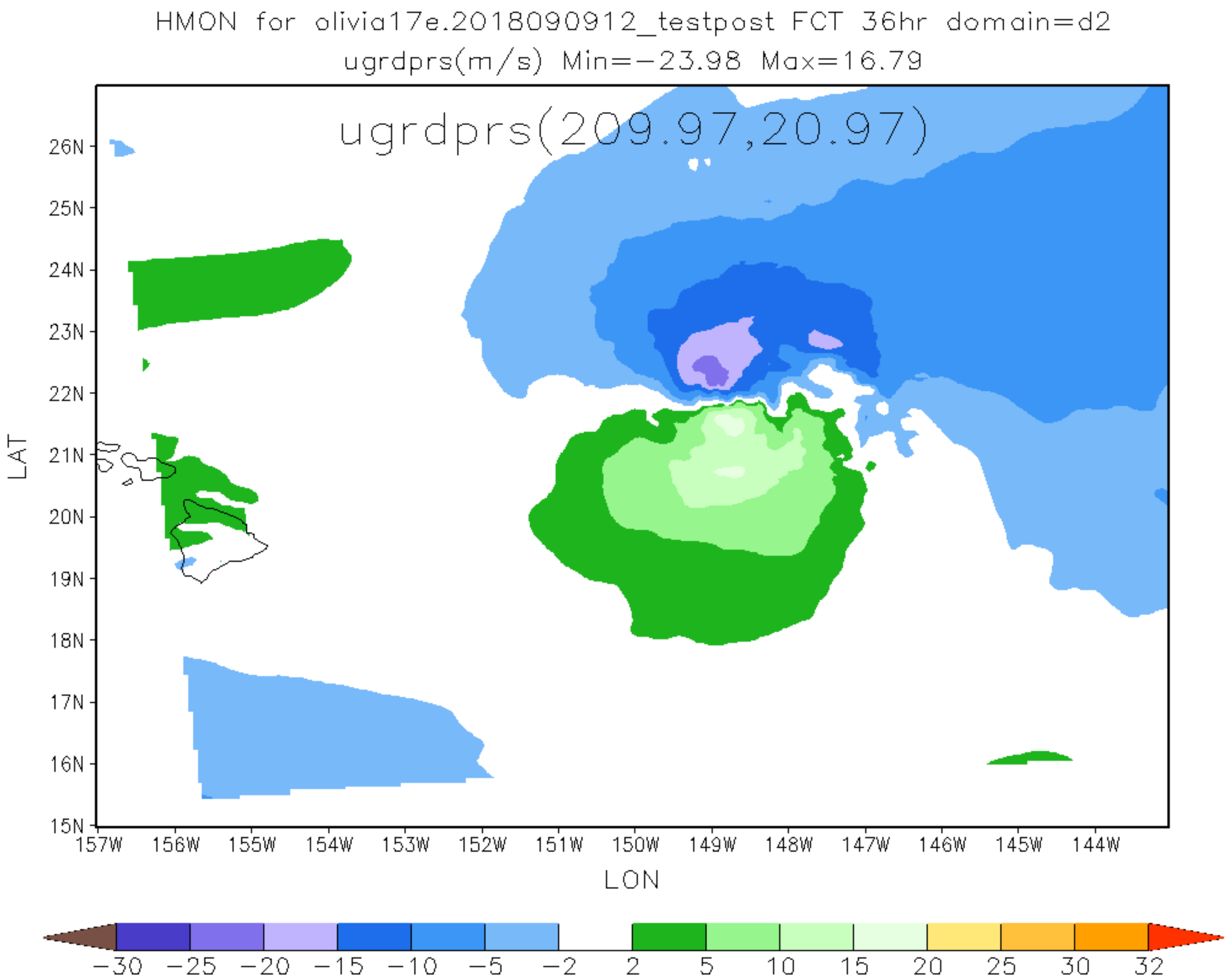
HMON for olivia17e.2018090912_testpost FCT 36hr domain=d2
ugrdprs(m/s) Min=-23.98 Max=16.79
ugrdprs(209.97,20.97)
26N
25N
24N
23N
22N
21N
20N
19N
18N
17N
16N
15N
LAT
157W
156W
155W
154W
153W
152W
151W
150W
149W
148W
147W
146W
145W
144W
LON
-30
-25
-20
-15
-10
-5
-2
2
5
10
15
20
25
30
32

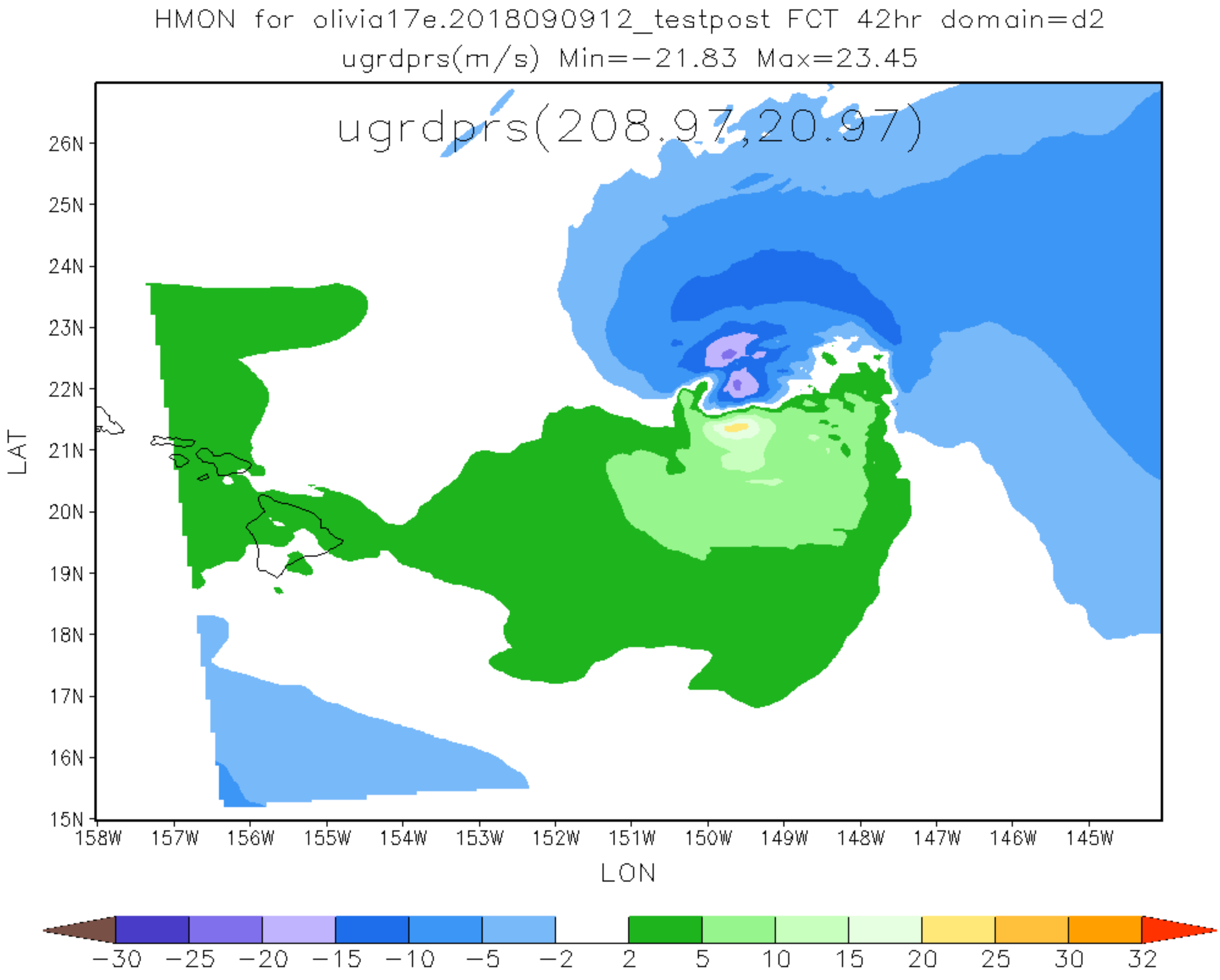
HMON for olivia17e.2018090912_testpost FCT 42hr domain=d2
ugrdprs(m/s) Min=−21.83 Max=23.45
ugrdprs(208.97,20.97)
26N
25N
24N
23N
22N
21N
20N
19N
18N
17N
16N
15N
LAT
158W
157W
156W
155W
154W
153W
152W
151W
150W
149W
148W
147W
146W
145W
LON
−30
−25
−20
−15
−10
−5
−2
2
5
10
15
20
25
30
32

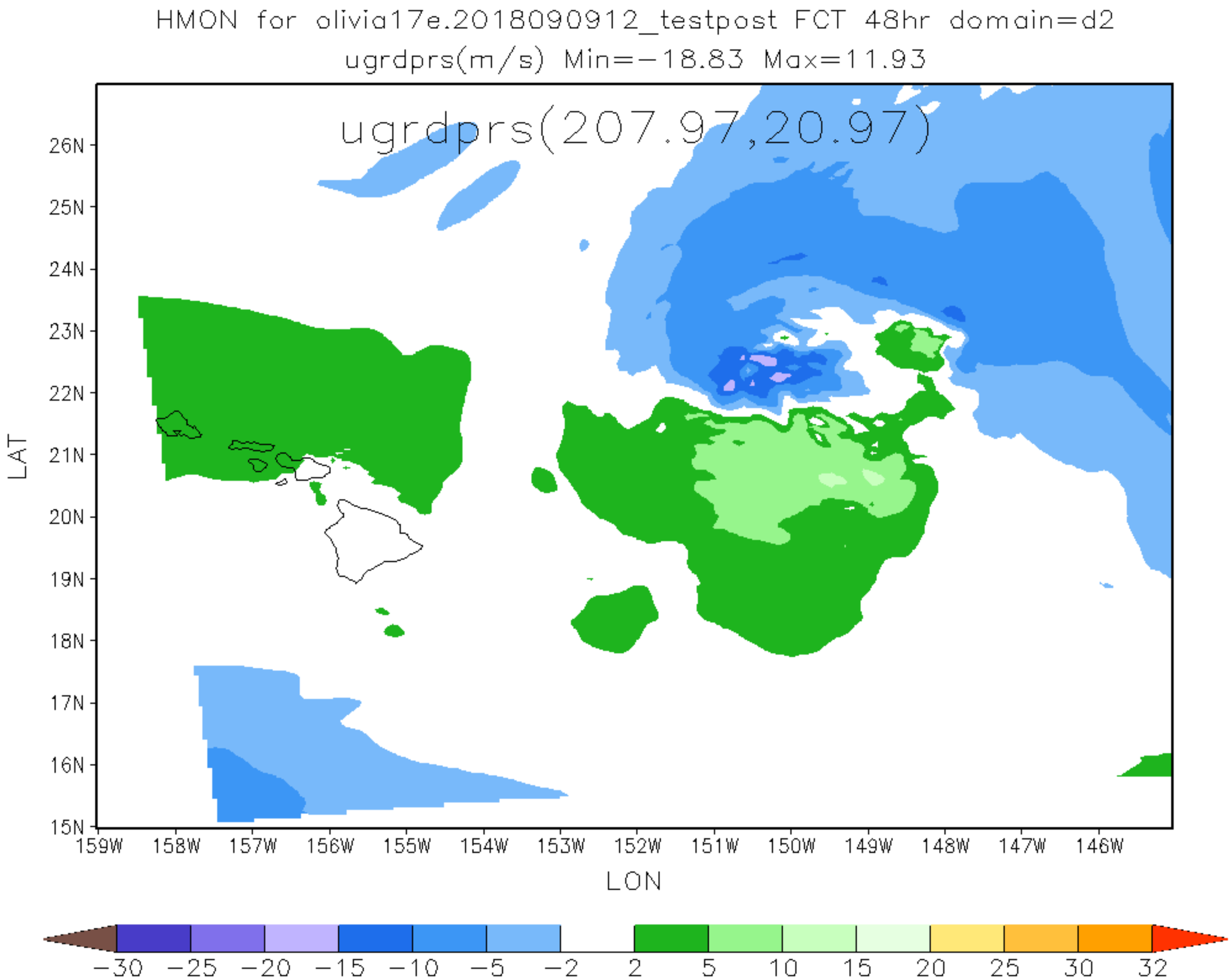
HMON for olivia17e.2018090912_testpost FCT 48hr domain=d2
ugrdprs(m/s) Min=-18.83 Max=11.93
ugrdprs(207.97,20.97)
26N
25N
24N
23N
22N
21N
20N
19N
18N
17N
16N
15N
LAT
159W
158W
157W
156W
155W
154W
153W
152W
151W
150W
149W
148W
147W
146W
LON
-30
-25
-20
-15
-10
-5
-2
2
5
10
15
20
25
30
32

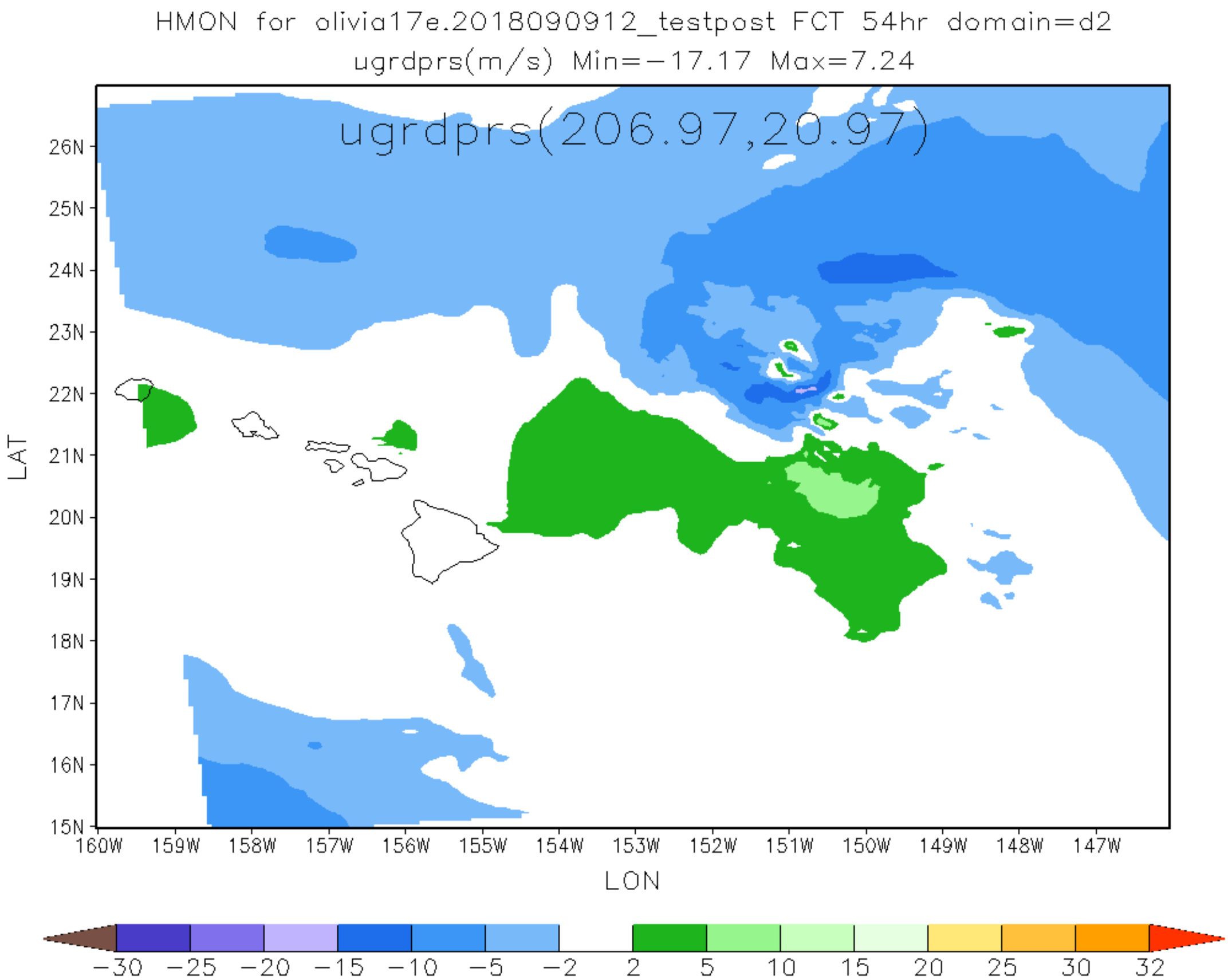
HMON for olivia17e.2018090912_testpost FCT 54hr domain=d2
ugrdprs(m/s) Min=−17.17 Max=7.24
ugrdprs(206.97,20.97)
26N
25N
24N
23N
22N
21N
20N
19N
18N
17N
16N
15N
LAT
160W
159W
158W
157W
156W
155W
154W
153W
152W
151W
150W
149W
148W
147W
LON
−30
−25
−20
−15
−10
−5
−2
2
5
10
15
20
25
30
32

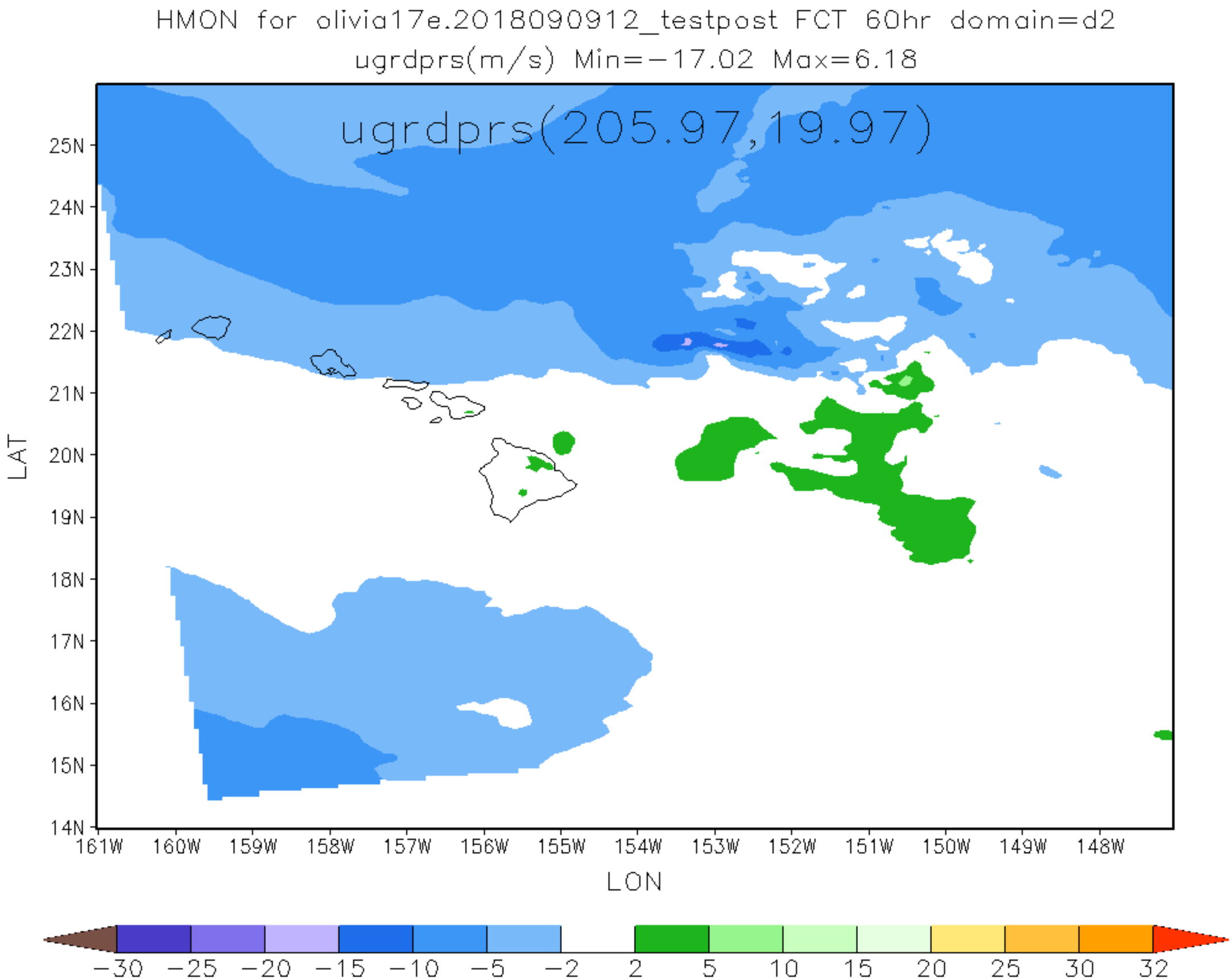
HMON for olivia17e.2018090912_testpost FCT 60hr domain=d2
ugrdprs(m/s) Min=−17.02 Max=6.18
ugrdprs(205.97,19.97)
25N
24N
23N
22N
21N
20N
19N
18N
17N
16N
15N
14N
LAT
161W
160W
159W
158W
157W
156W
155W
154W
153W
152W
151W
150W
149W
148W
LON
−30
−25
−20
−15
−10
−5
−2
2
5
10
15
20
25
30
32

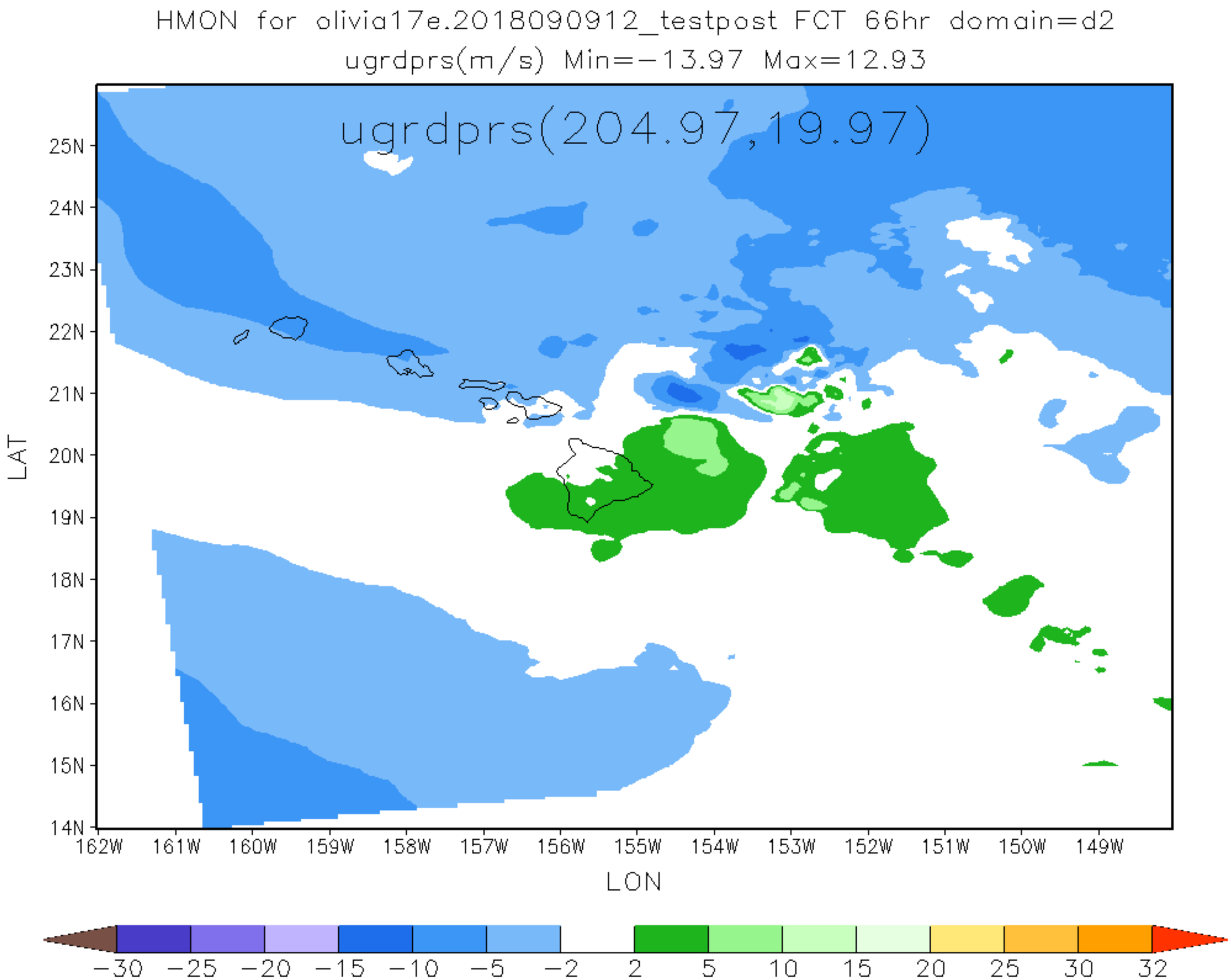
HMON for olivia17e.2018090912_testpost FCT 66hr domain=d2
ugrdprs(m/s) Min=-13.97 Max=12.93
ugrdprs(204.97,19.97)
25N
24N
23N
22N
21N
20N
19N
18N
17N
16N
15N
14N
LAT
162W
161W
160W
159W
158W
157W
156W
155W
154W
153W
152W
151W
150W
149W
LON
-30
-25
-20
-15
-10
-5
-2
2
5
10
15
20
25
30
32

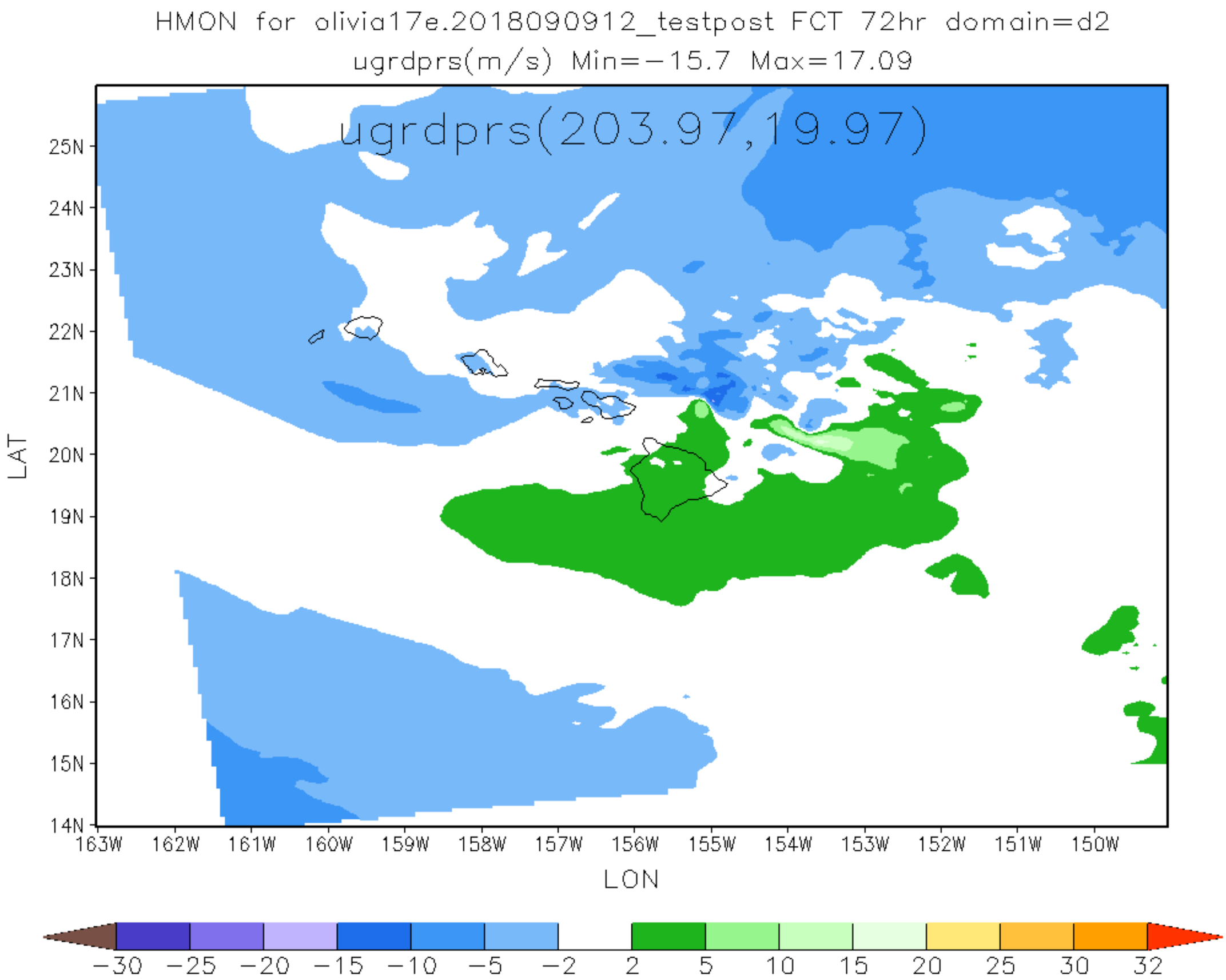
HMON for olivia17e.2018090912_testpost FCT 72hr domain=d2
ugrdprs(m/s) Min=−15.7 Max=17.09
ugrdprs(203.97,19.97)
25N
24N
23N
22N
21N
20N
19N
18N
17N
16N
15N
14N
LAT
163W
162W
161W
160W
159W
158W
157W
156W
155W
154W
153W
152W
151W
150W
LON
−30
−25
−20
−15
−10
−5
−2
2
5
10
15
20
25
30
32

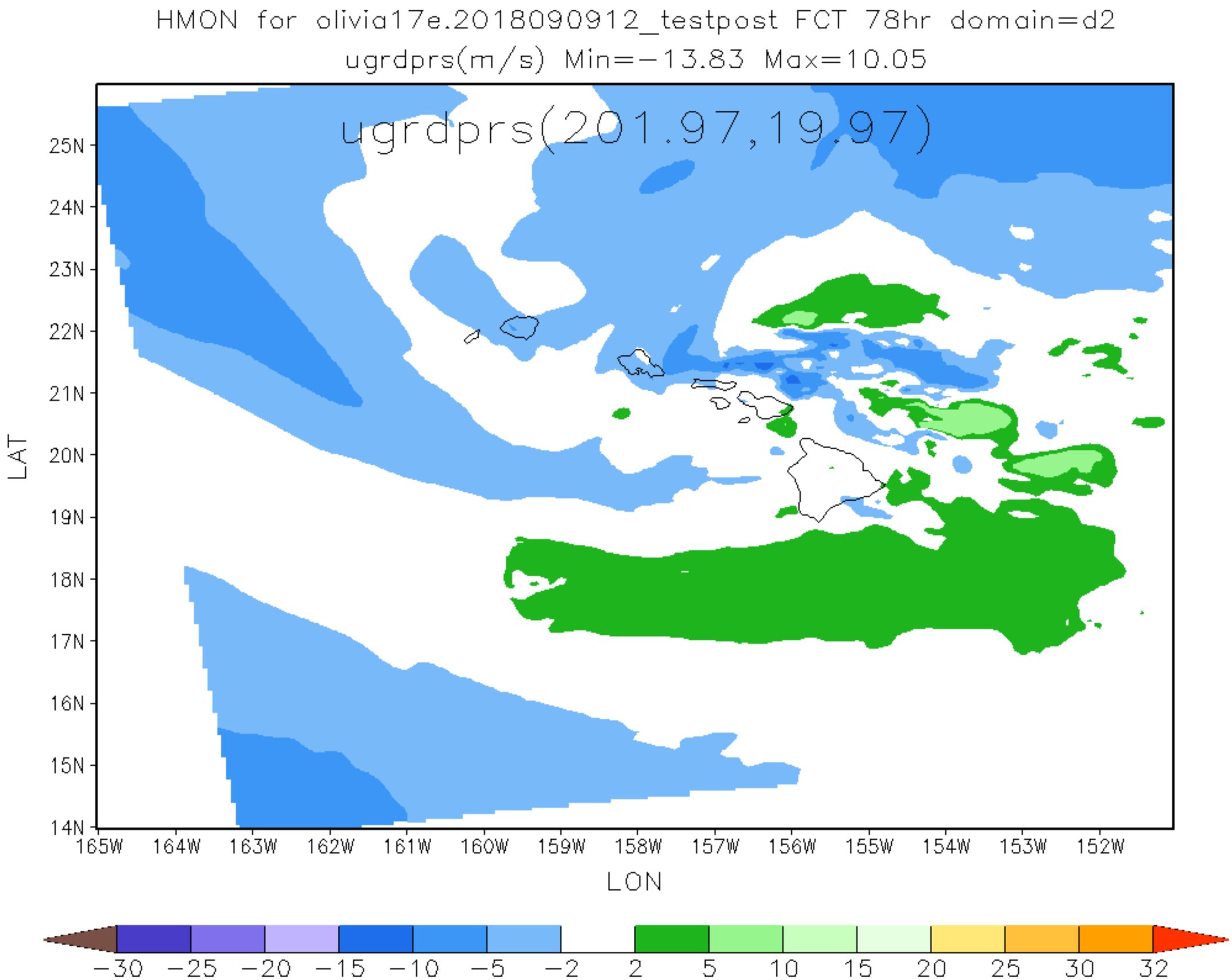
HMON for olivia17e.2018090912_testpost FCT 78hr domain=d2
ugrdprs(m/s) Min=-13.83 Max=10.05
ugrdprs(201.97,19.97)
25N
24N
23N
22N
21N
20N
19N
18N
17N
16N
15N
14N
LAT
165W
164W
163W
162W
161W
160W
159W
158W
157W
156W
155W
154W
153W
152W
LON
-30
-25
-20
-15
-10
-5
-2
2
5
10
15
20
25
30
32

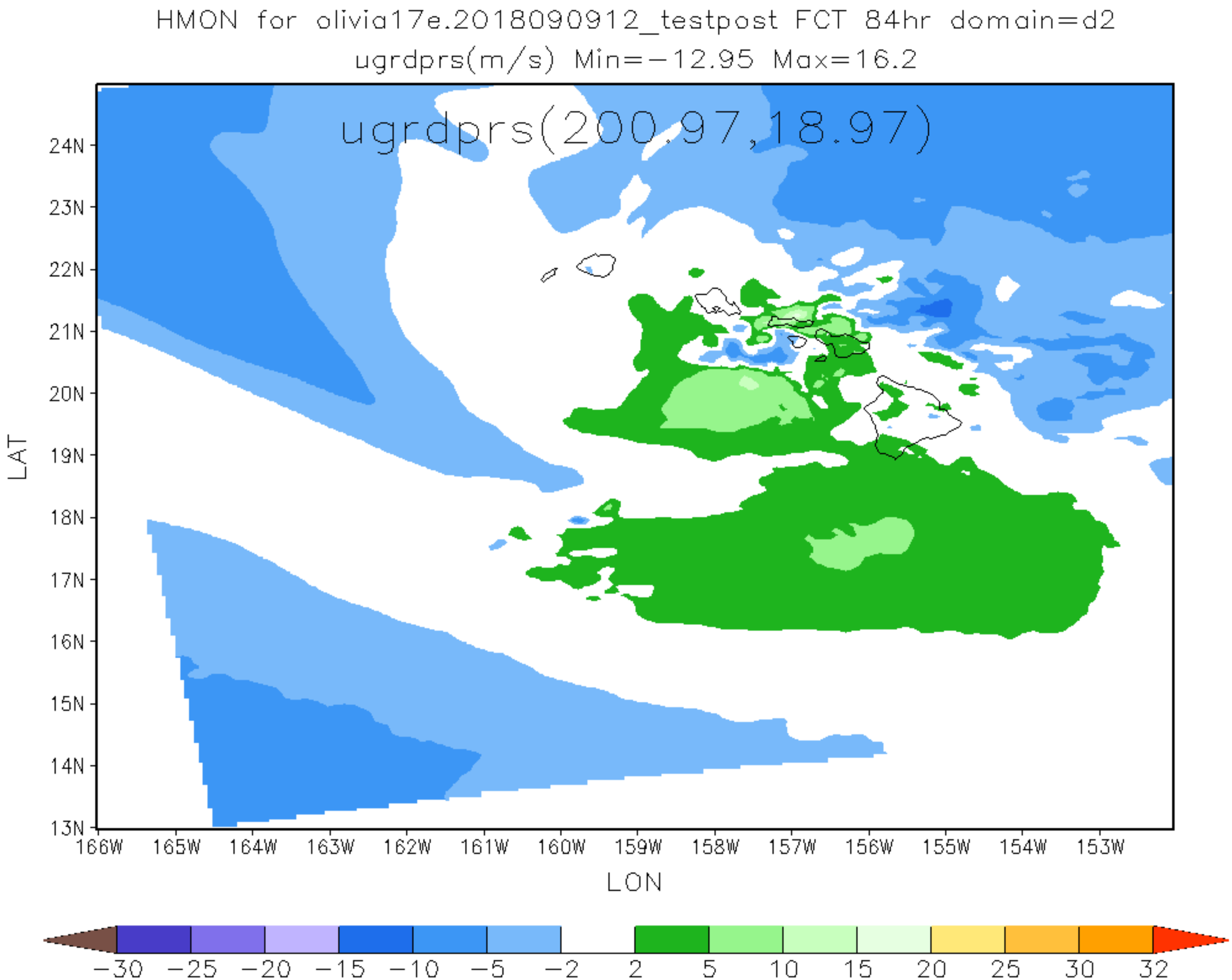
HMON for olivia17e.2018090912_testpost FCT 84hr domain=d2
ugrdprs(m/s) Min=−12.95 Max=16.2
ugrdprs(200.97,18.97)
24N
23N
22N
21N
20N
19N
18N
17N
16N
15N
14N
13N
LAT
166W
165W
164W
163W
162W
161W
160W
159W
158W
157W
156W
155W
154W
153W
LON
−30
−25
−20
−15
−10
−5
−2
2
5
10
15
20
25
30
32

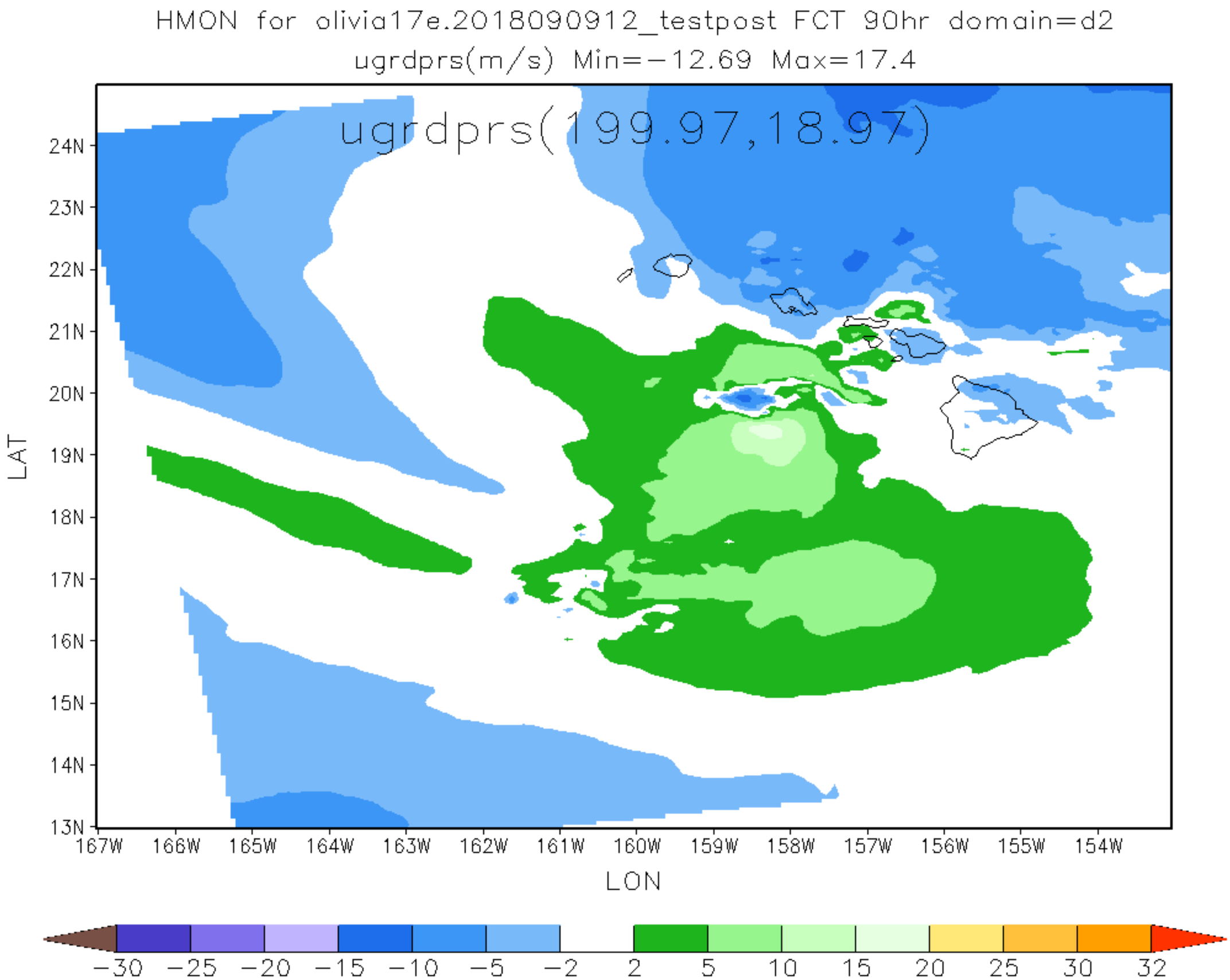
HMON for olivia17e.2018090912_testpost FCT 90hr domain=d2
ugrdprs(m/s) Min=−12.69 Max=17.4
ugrdprs(199.97,18.97)
24N
23N
22N
21N
20N
19N
18N
17N
16N
15N
14N
13N
LAT
167W
166W
165W
164W
163W
162W
161W
160W
159W
158W
157W
156W
155W
154W
LON
−30
−25
−20
−15
−10
−5
−2
2
5
10
15
20
25
30
32

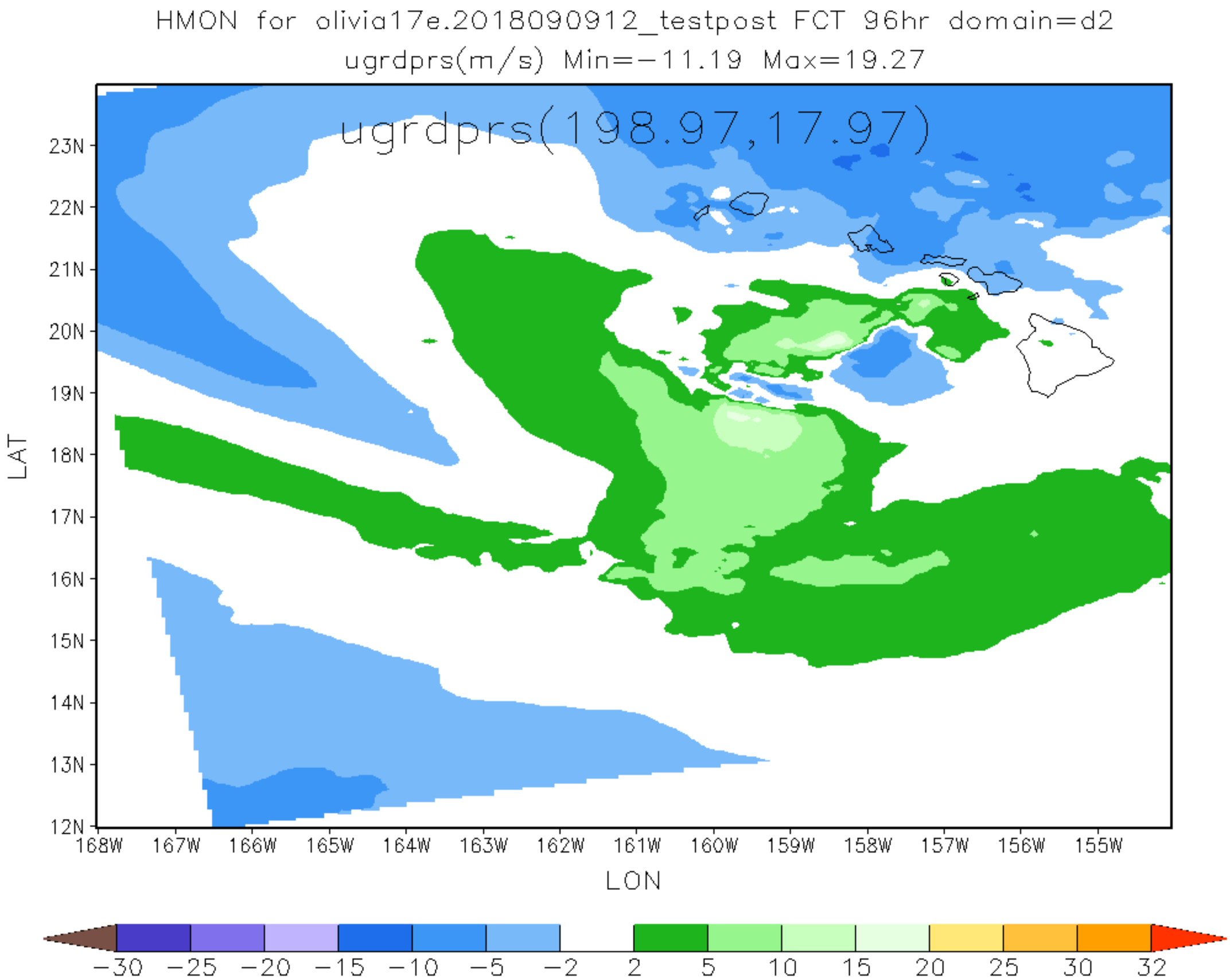
HMON for olivia17e.2018090912_testpost FCT 96hr domain=d2
ugrdprs(m/s) Min=-11.19 Max=19.27
ugrdprs(198.97,17.97)
23N
22N
21N
20N
19N
18N
17N
16N
15N
14N
13N
12N
LAT
168W
167W
166W
165W
164W
163W
162W
161W
160W
159W
158W
157W
156W
155W
LON
-30
-25
-20
-15
-10
-5
-2
2
5
10
15
20
25
30
32

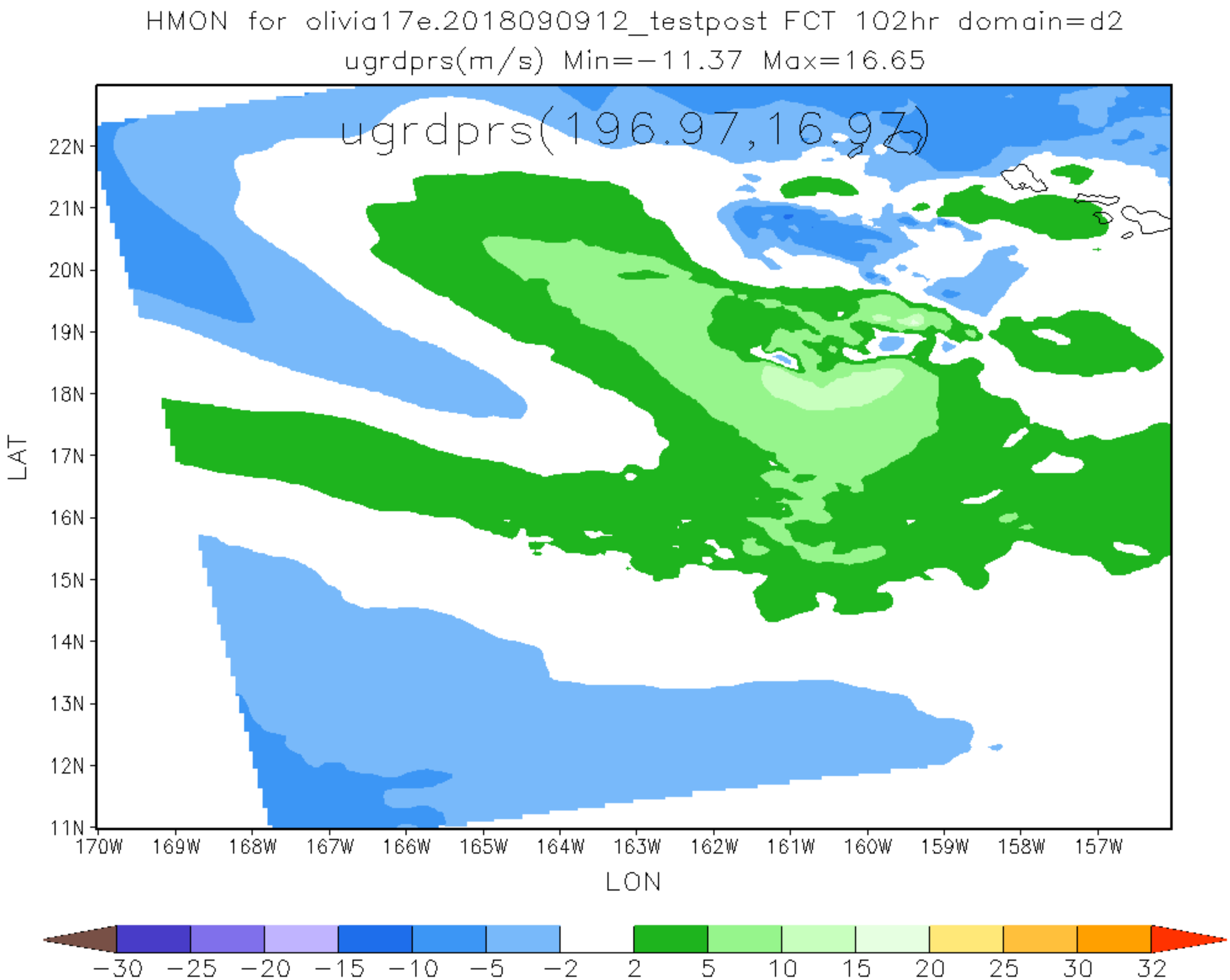
HMON for olivia17e.2018090912_testpost FCT 102hr domain=d2
ugrdprs(m/s) Min=-11.37 Max=16.65
ugrdprs(196.97,16.97)
22N
21N
20N
19N
18N
17N
16N
15N
14N
13N
12N
11N
LAT
170W
169W
168W
167W
166W
165W
164W
163W
162W
161W
160W
159W
158W
157W
LON
-30
-25
-20
-15
-10
-5
-2
2
5
10
15
20
25
30
32

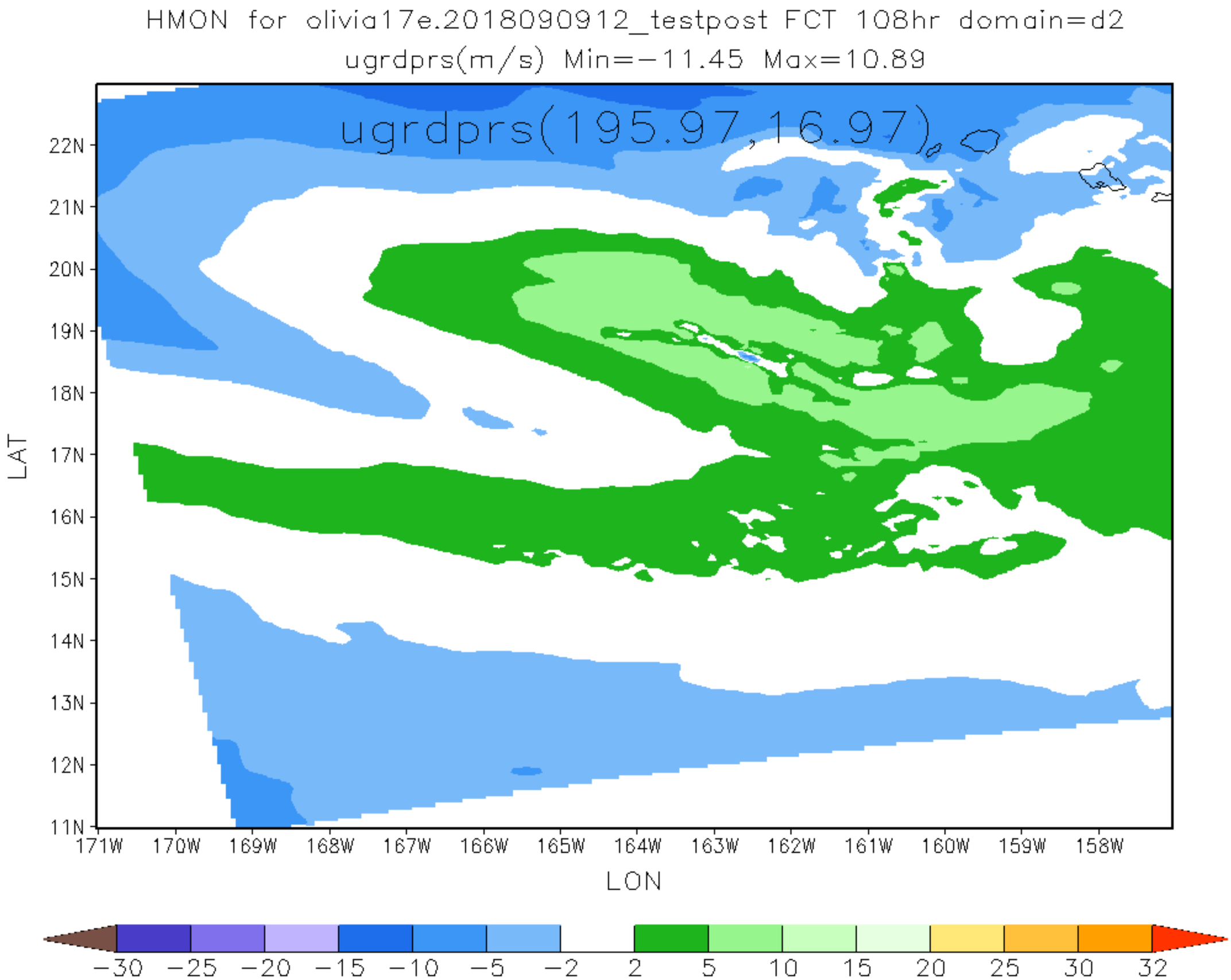
HMON for olivia17e.2018090912_testpost FCT 108hr domain=d2
ugrdprs(m/s) Min=-11.45 Max=10.89
ugrdprs(195.97,16.97)
LAT
22N
21N
20N
19N
18N
17N
16N
15N
14N
13N
12N
11N
171W
170W
169W
168W
167W
166W
165W
164W
163W
162W
161W
160W
159W
158W
LON
-30
-25
-20
-15
-10
-5
-2
2
5
10
15
20
25
30
32

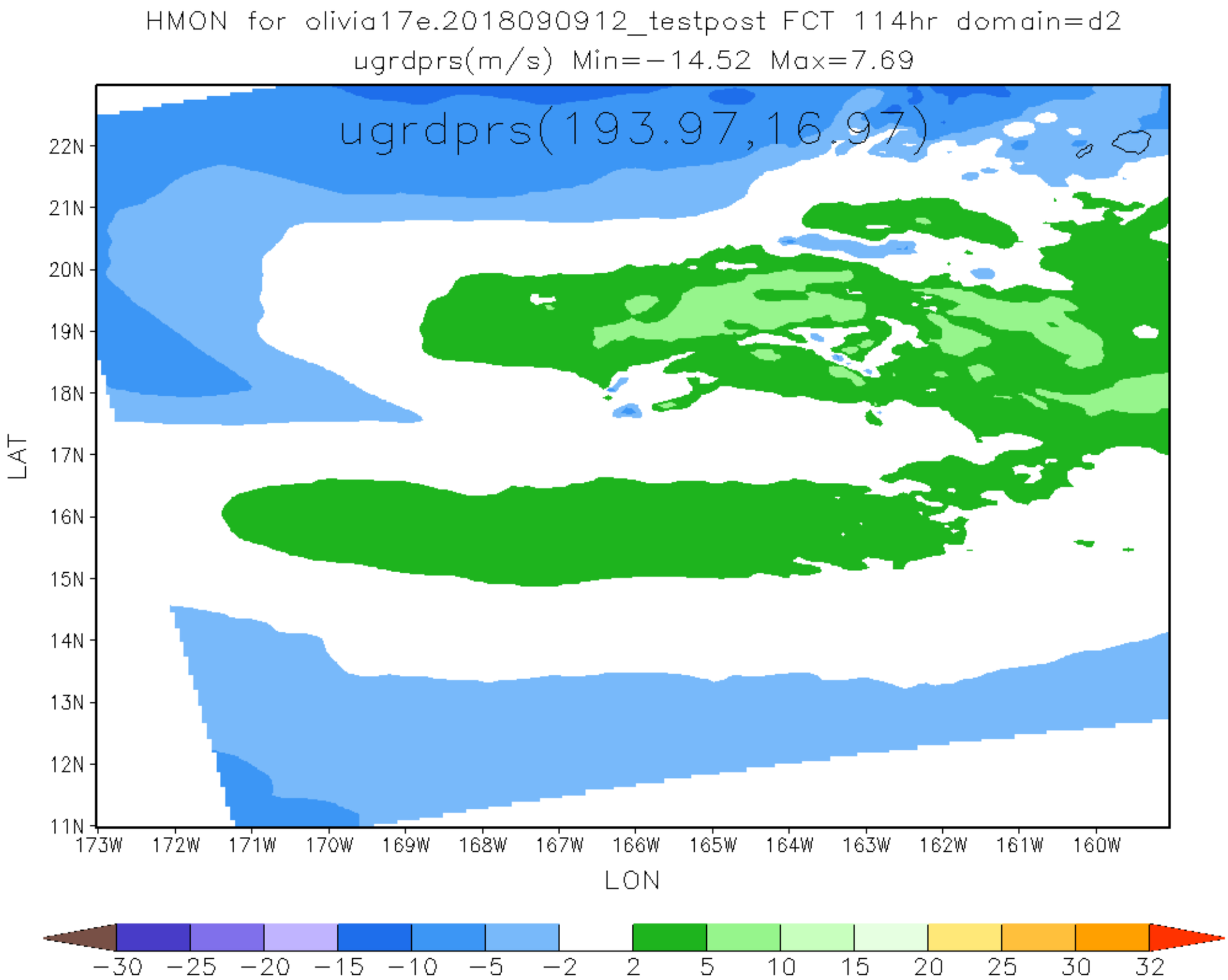
HMON for olivia17e.2018090912_testpost FCT 114hr domain=d2
ugrdprs(m/s) Min=-14.52 Max=7.69
ugrdprs(193.97,16.97)
22N
21N
20N
19N
18N
17N
16N
15N
14N
13N
12N
11N
LAT
173W
172W
171W
170W
169W
168W
167W
166W
165W
164W
163W
162W
161W
160W
LON
-30
-25
-20
-15
-10
-5
-2
2
5
10
15
20
25
30
32

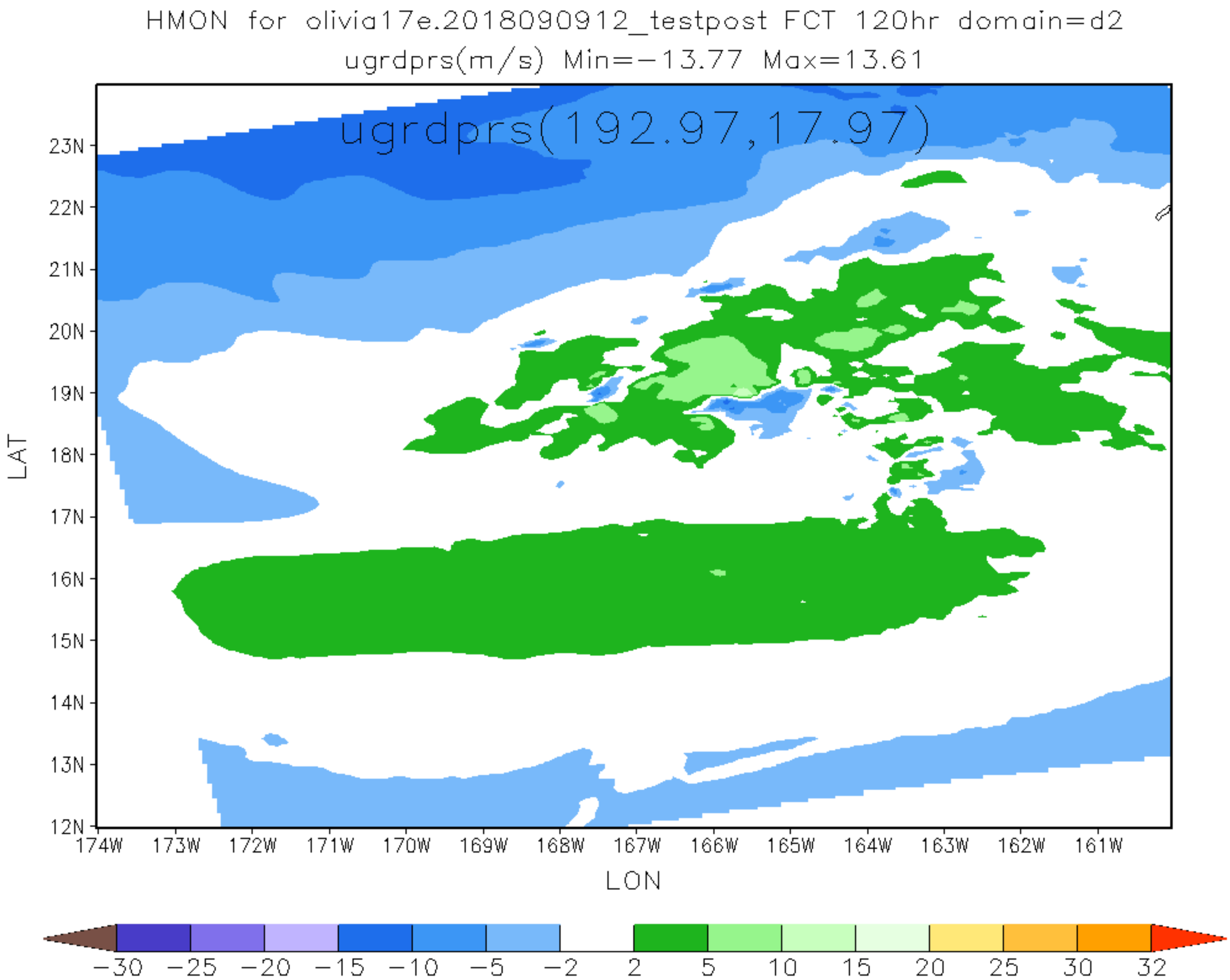
HMON for olivia17e.2018090912_testpost FCT 120hr domain=d2
ugrdprs(m/s) Min=-13.77 Max=13.61
ugrdprs(192.97,17.97)
23N
22N
21N
20N
19N
18N
17N
16N
15N
14N
13N
12N
LAT
174W
173W
172W
171W
170W
169W
168W
167W
166W
165W
164W
163W
162W
161W
LON
-30
-25
-20
-15
-10
-5
-2
2
5
10
15
20
25
30
32

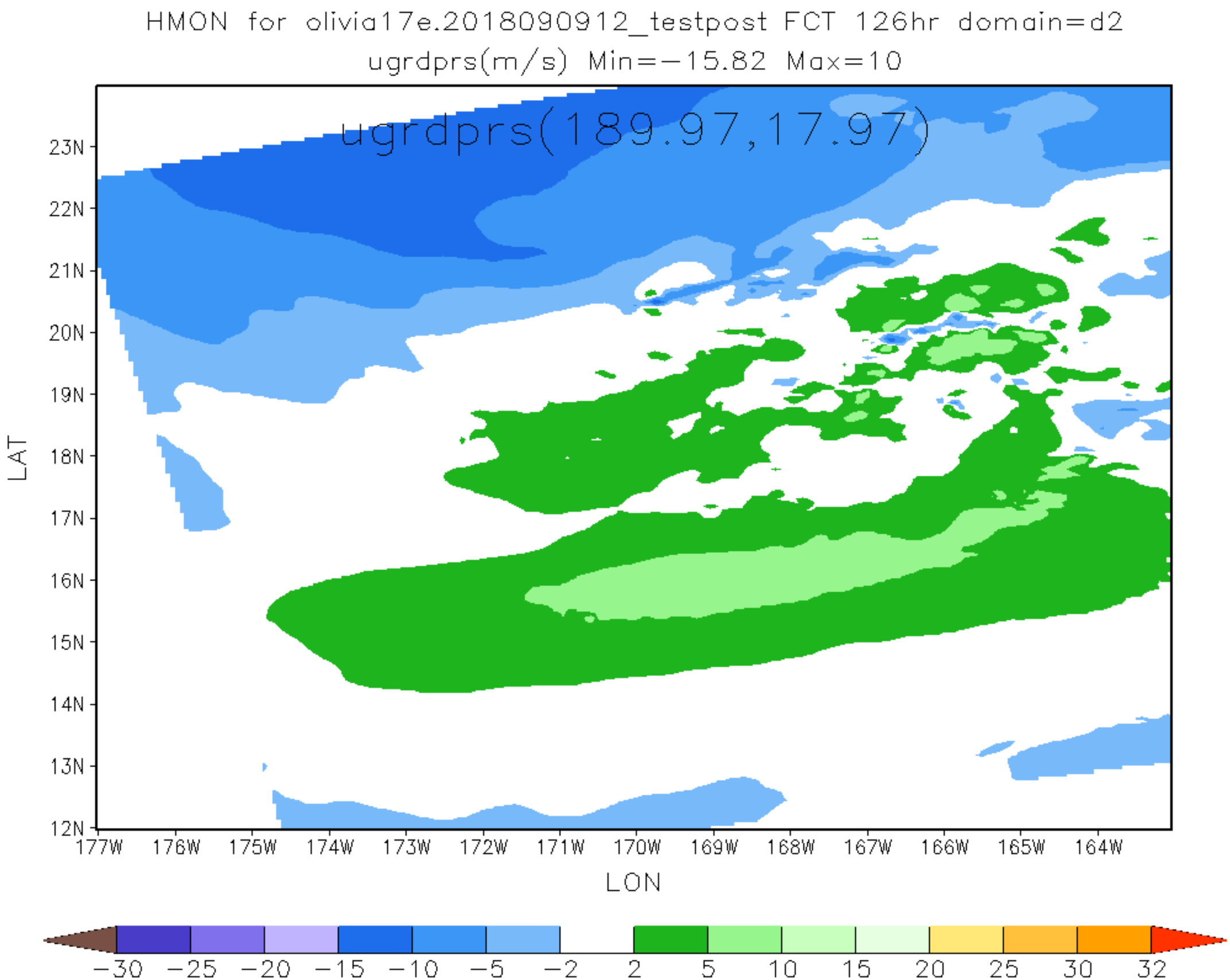
HMON for olivia17e.2018090912_testpost FCT 126hr domain=d2
ugrdprs(m/s) Min=−15.82 Max=10
ugrdprs(189.97,17.97)
23N
22N
21N
20N
19N
18N
17N
16N
15N
14N
13N
12N
LAT
177W
176W
175W
174W
173W
172W
171W
170W
169W
168W
167W
166W
165W
164W
LON
−30
−25
−20
−15
−10
−5
−2
2
5
10
15
20
25
30
32