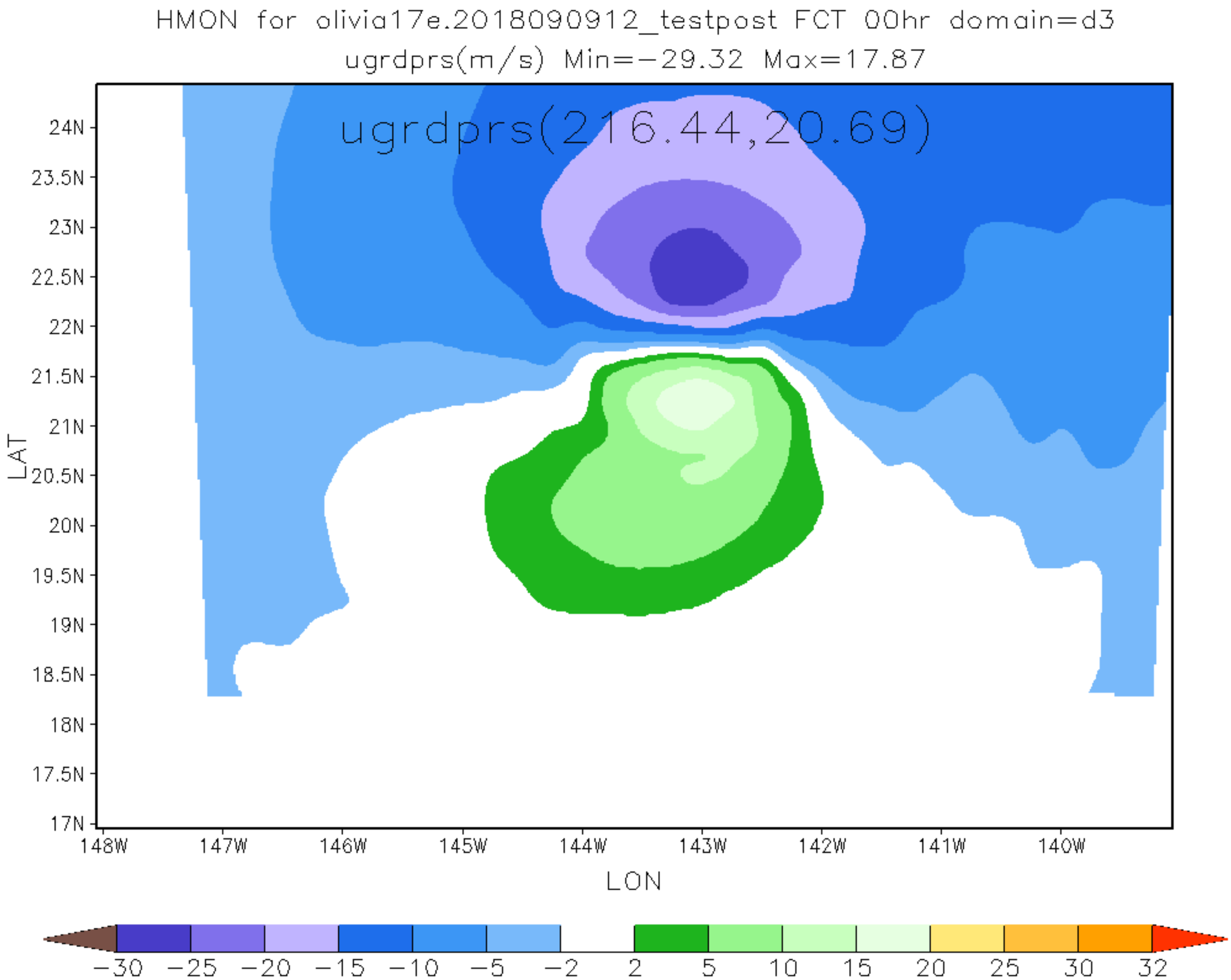
HMON for olivia17e.2018090912_testpost FCT 00hr domain=d3
ugrdprs(m/s) Min=-29.32 Max=17.87
ugrdprs(216.44,20.69)
24N
23.5N
23N
22.5N
22N
21.5N
21N
20.5N
20N
19.5N
19N
18.5N
18N
17.5N
17N
LAT
148W
147W
146W
145W
144W
143W
142W
141W
140W
LON
-30
-25
-20
-15
-10
-5
-2
2
5
10
15
20
25
30
32

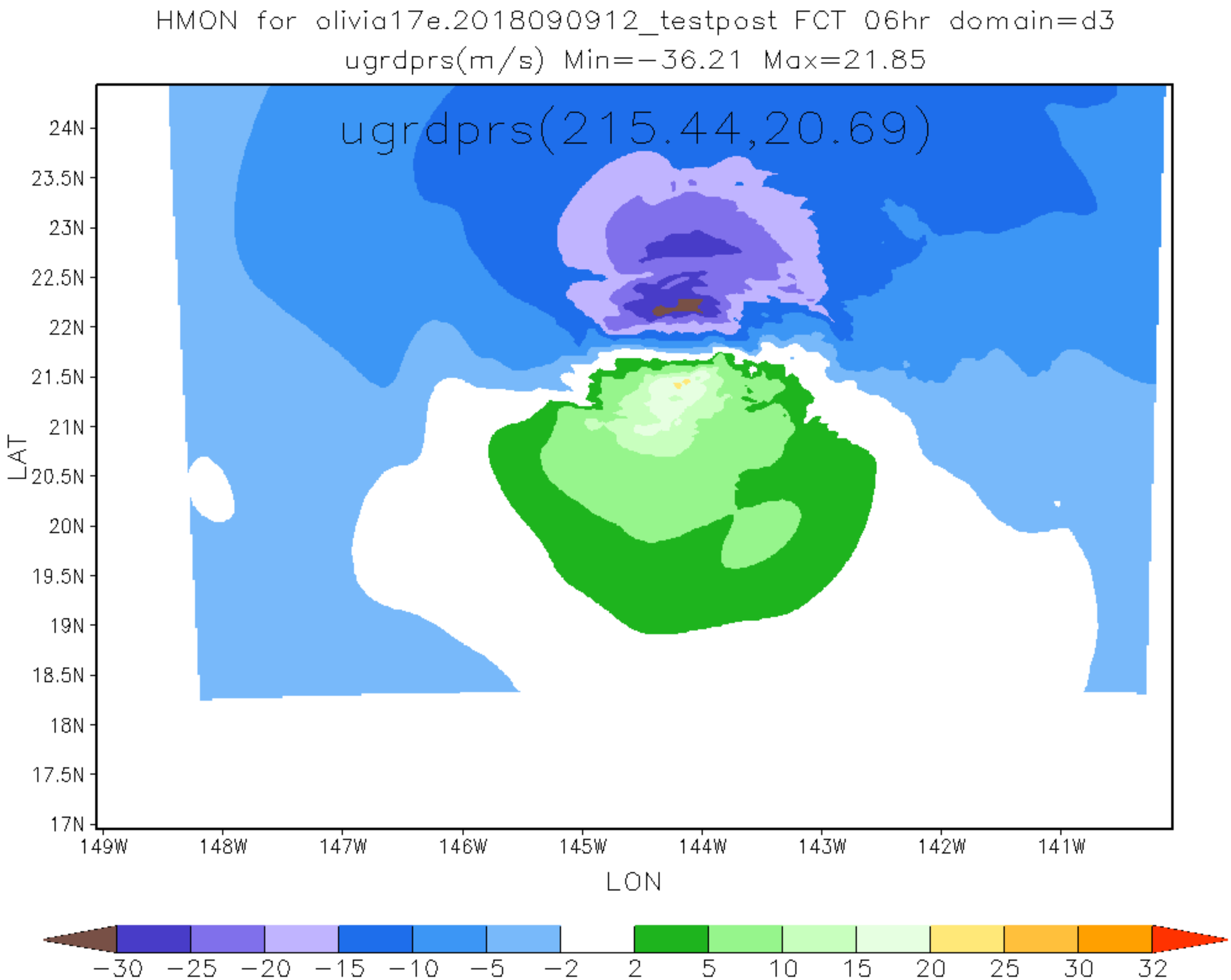
HMON for olivia17e.2018090912_testpost FCT 06hr domain=d3
ugrdprs(m/s) Min=-36.21 Max=21.85
ugrdprs(215.44,20.69)
24N
23.5N
23N
22.5N
22N
21.5N
21N
20.5N
20N
19.5N
19N
18.5N
18N
17.5N
17N
LAT
149W
148W
147W
146W
145W
144W
143W
142W
141W
LON
-30
-25
-20
-15
-10
-5
-2
2
5
10
15
20
25
30
32

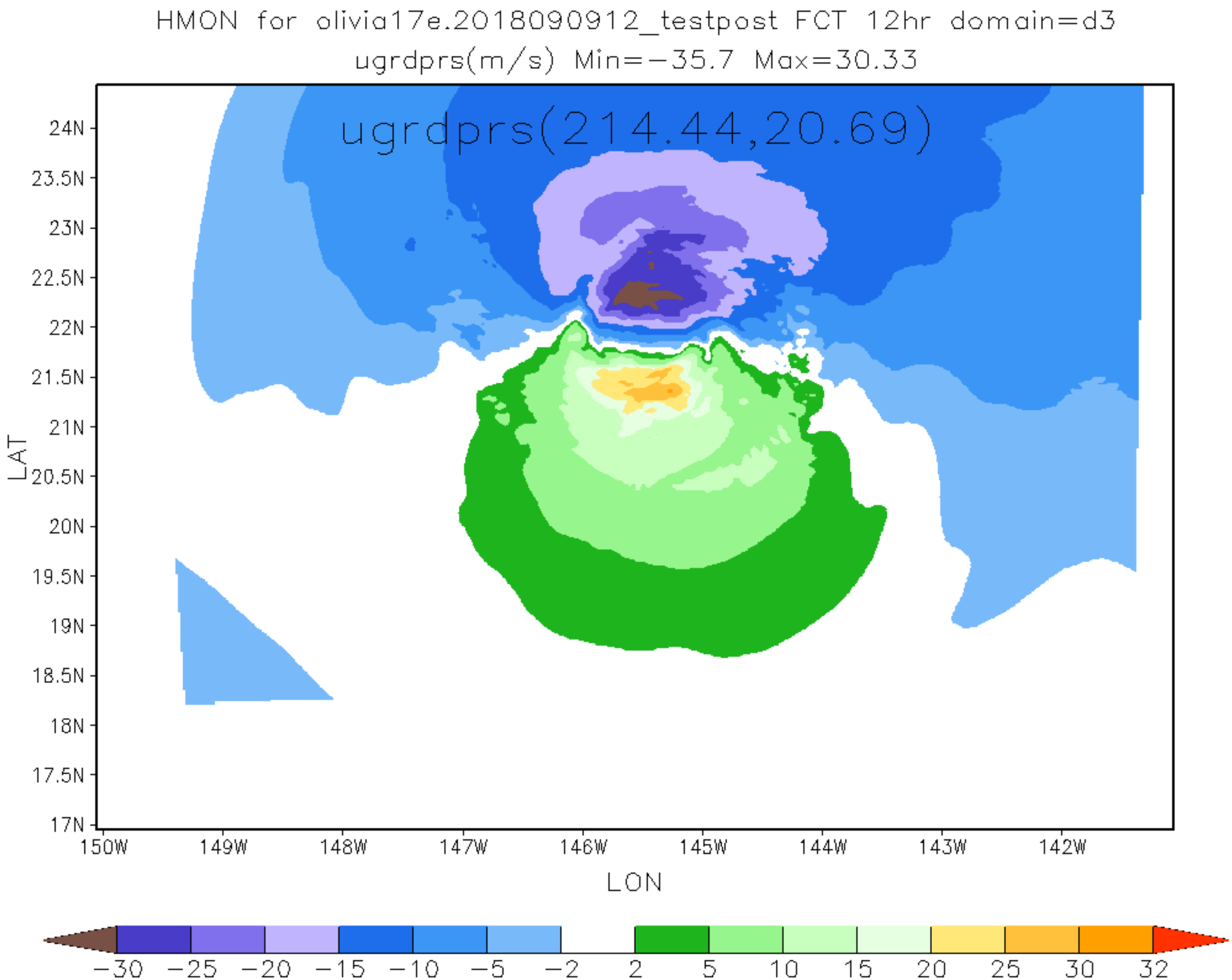
HMON for olivia17e.2018090912_testpost FCT 12hr domain=d3
ugrdprs(m/s) Min=-35.7 Max=30.33
ugrdprs(214.44,20.69)
24N
23.5N
23N
22.5N
22N
21.5N
21N
20.5N
20N
19.5N
19N
18.5N
18N
17.5N
17N
LAT
150W
149W
148W
147W
146W
145W
144W
143W
142W
LON
-30
-25
-20
-15
-10
-5
-2
2
5
10
15
20
25
30
32

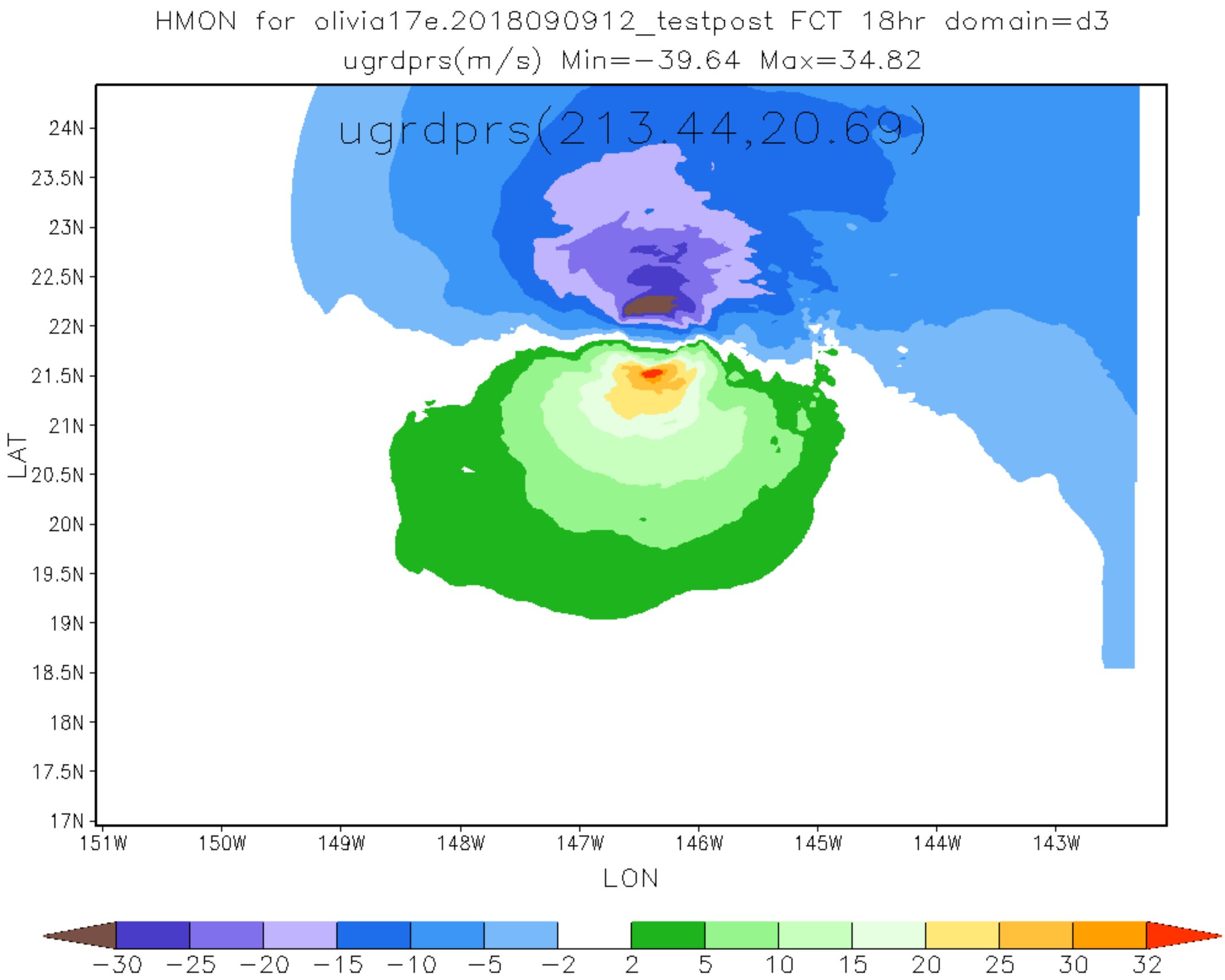
HMON for olivia17e.2018090912_testpost FCT 18hr domain=d3
ugrdprs(m/s) Min=-39.64 Max=34.82
ugrdprs(213.44,20.69)
24N
23.5N
23N
22.5N
22N
21.5N
21N
20.5N
20N
19.5N
19N
18.5N
18N
17.5N
17N
LAT
151W
150W
149W
148W
147W
146W
145W
144W
143W
LON
-30
-25
-20
-15
-10
-5
-2
2
5
10
15
20
25
30
32

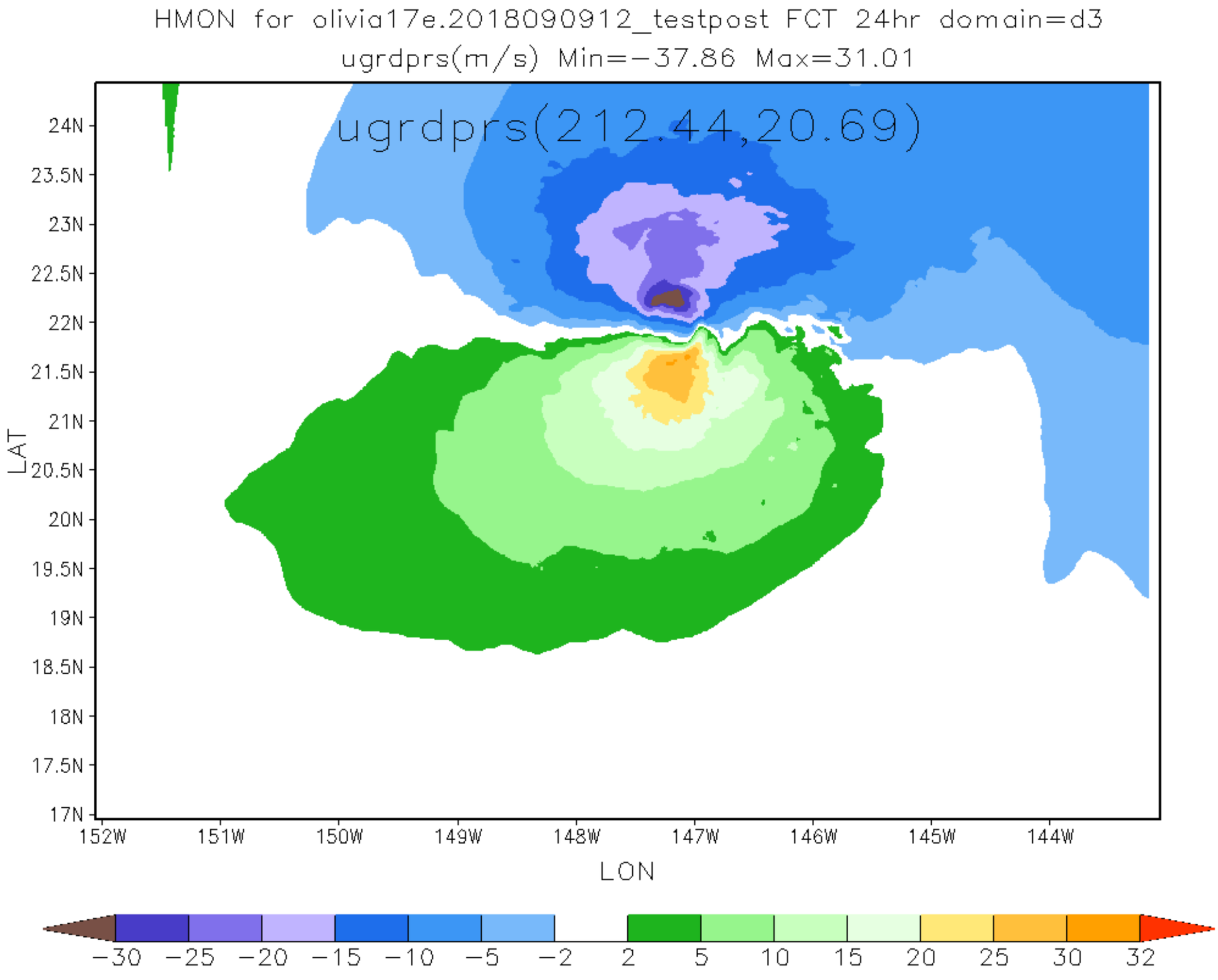
HMON for olivia17e.2018090912_testpost FCT 24hr domain=d3
ugrdprs(m/s) Min=-37.86 Max=31.01
ugrdprs(212.44,20.69)
24N
23.5N
23N
22.5N
22N
21.5N
21N
20.5N
20N
19.5N
19N
18.5N
18N
17.5N
17N
LAT
152W
151W
150W
149W
148W
147W
146W
145W
144W
LON
-30
-25
-20
-15
-10
-5
-2
2
5
10
15
20
25
30
32

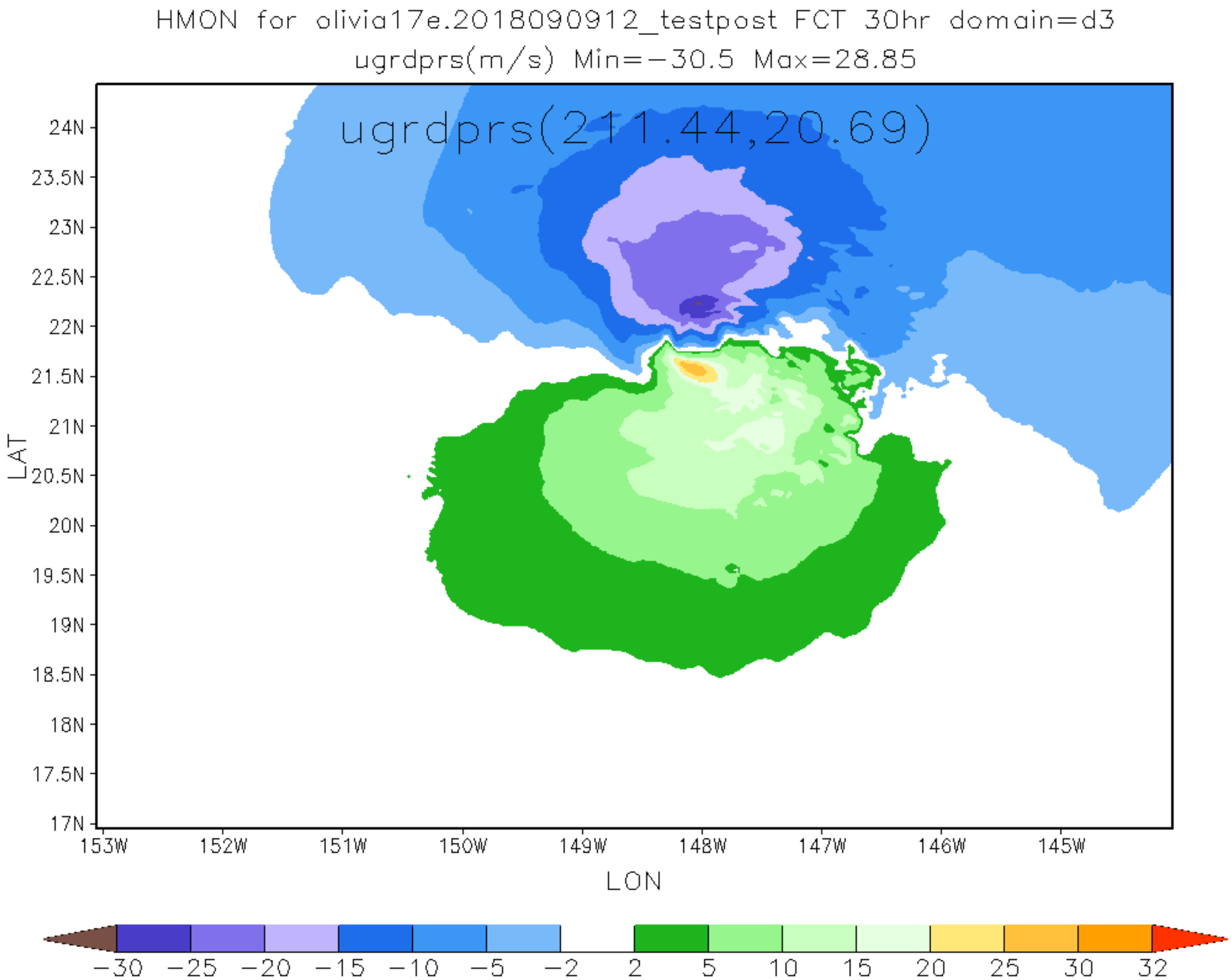
HMON for olivia17e.2018090912_testpost FCT 30hr domain=d3
ugrdprs(m/s) Min=−30.5 Max=28.85
ugrdprs(211.44,20.69)
24N
23.5N
23N
22.5N
22N
21.5N
21N
20.5N
20N
19.5N
19N
18.5N
18N
17.5N
17N
LAT
153W
152W
151W
150W
149W
148W
147W
146W
145W
LON
−30
−25
−20
−15
−10
−5
−2
2
5
10
15
20
25
30
32

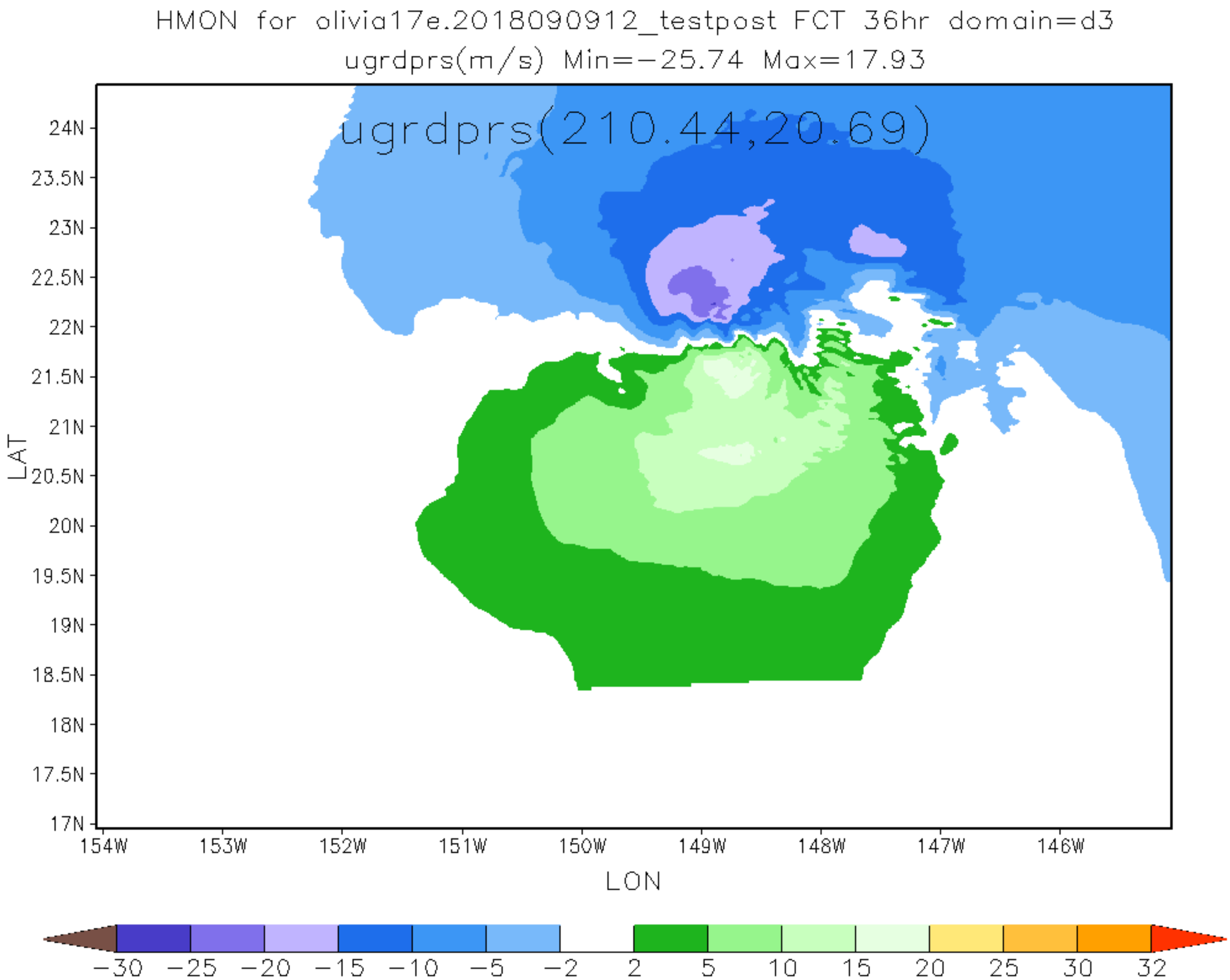
HMON for olivia17e.2018090912_testpost FCT 36hr domain=d3
ugrdprs(m/s) Min=-25.74 Max=17.93
ugrdprs(210.44,20.69)
24N
23.5N
23N
22.5N
22N
21.5N
21N
20.5N
20N
19.5N
19N
18.5N
18N
17.5N
17N
LAT
154W
153W
152W
151W
150W
149W
148W
147W
146W
LON
-30
-25
-20
-15
-10
-5
-2
2
5
10
15
20
25
30
32

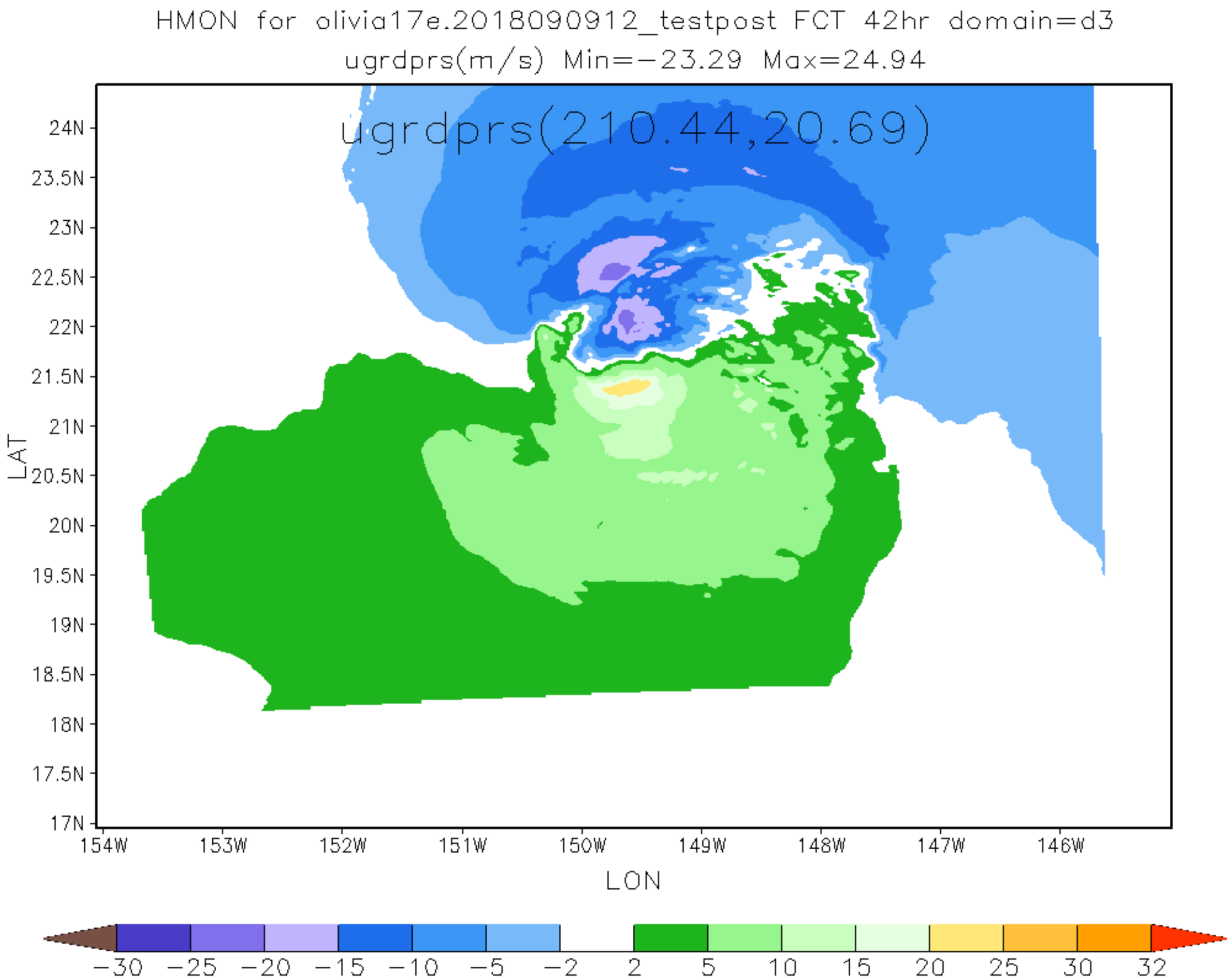
HMON for olivia17e.2018090912_testpost FCT 42hr domain=d3
ugrdprs(m/s) Min=-23.29 Max=24.94
ugrdprs(210.44,20.69)
24N
23.5N
23N
22.5N
22N
21.5N
21N
20.5N
20N
19.5N
19N
18.5N
18N
17.5N
17N
LAT
154W
153W
152W
151W
150W
149W
148W
147W
146W
LON
-30
-25
-20
-15
-10
-5
-2
2
5
10
15
20
25
30
32

HMON for olivia17e.2018090912_testpost FCT 48hr domain=d3
ugrdprs(m/s) Min=−22.4 Max=13.61

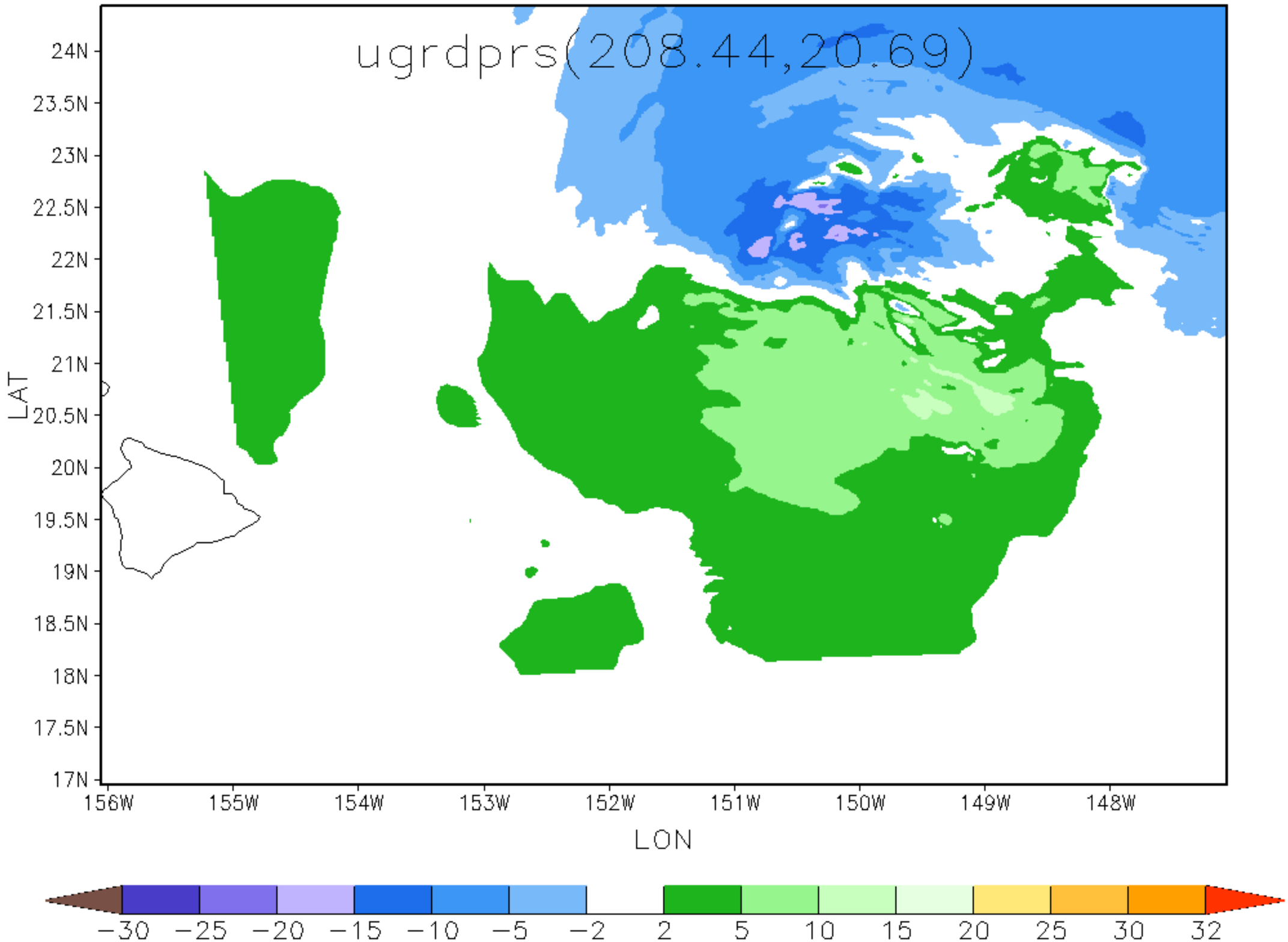

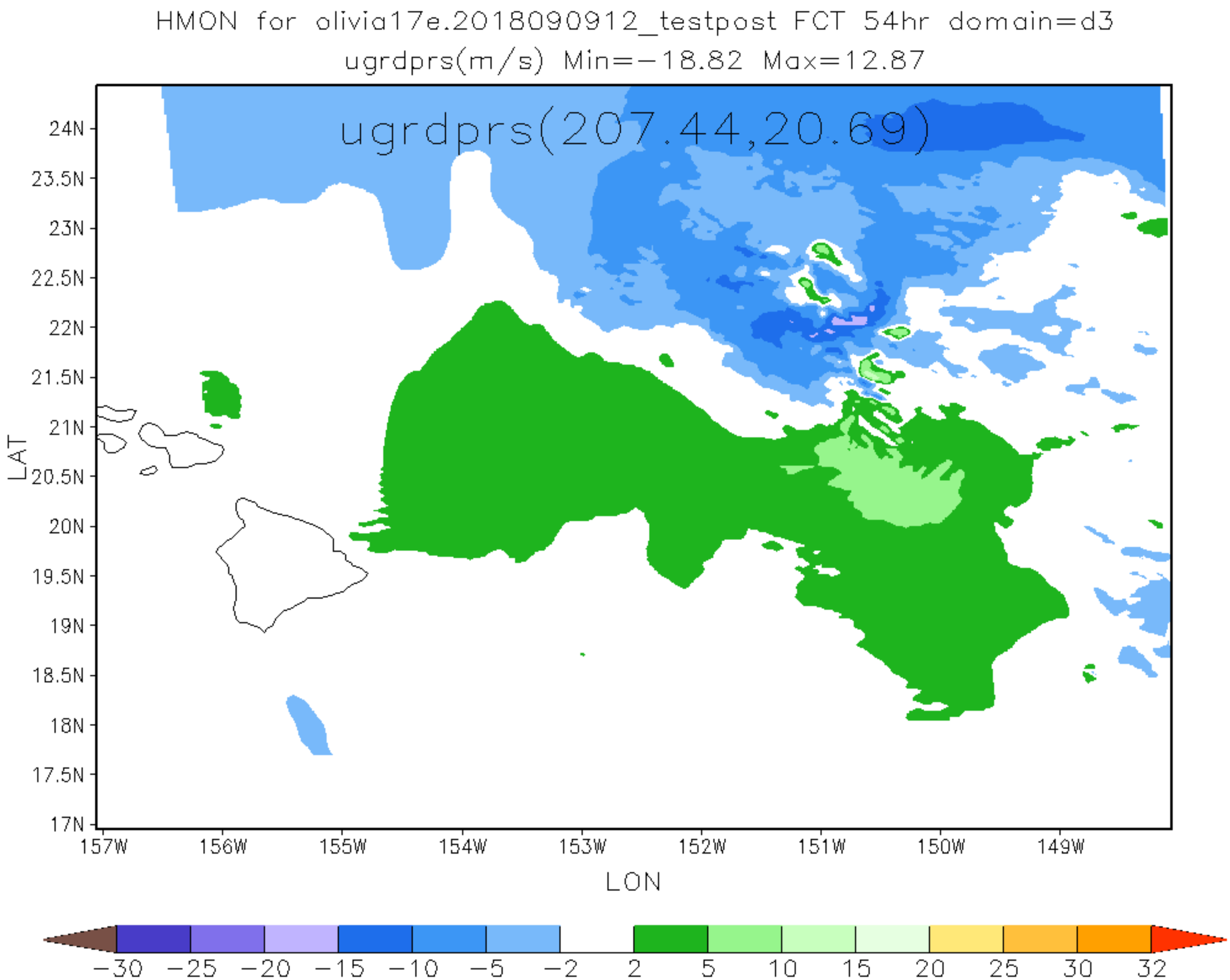
HMON for olivia17e.2018090912_testpost FCT 54hr domain=d3
ugrdprs(m/s) Min=-18.82 Max=12.87
ugrdprs(207.44,20.69)
24N
23.5N
23N
22.5N
22N
21.5N
21N
20.5N
20N
19.5N
19N
18.5N
18N
17.5N
17N
LAT
157W
156W
155W
154W
153W
152W
151W
150W
149W
LON
-30
-25
-20
-15
-10
-5
-2
2
5
10
15
20
25
30
32

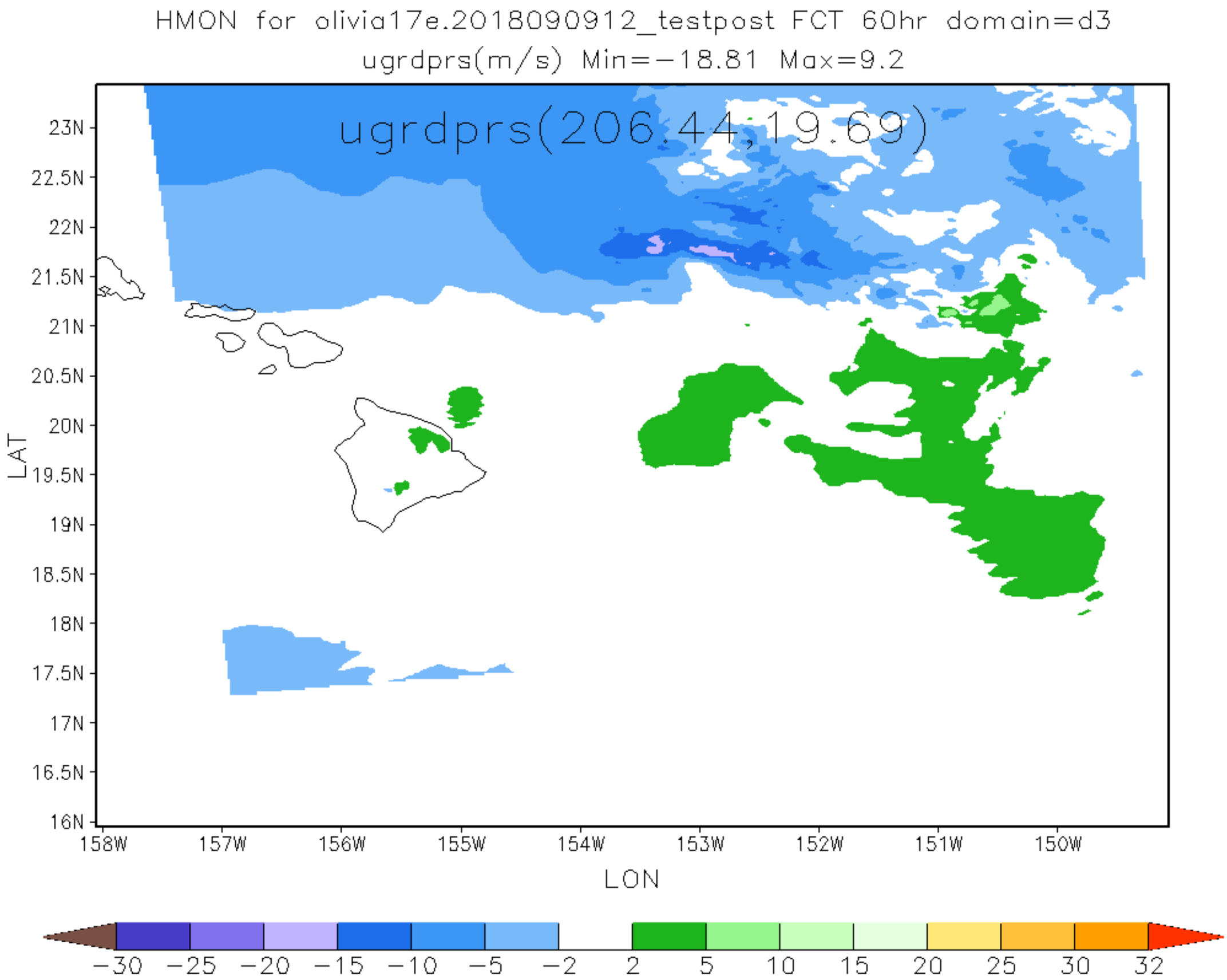
HMON for olivia17e.2018090912_testpost FCT 60hr domain=d3
ugrdprs(m/s) Min=-18.81 Max=9.2
ugrdprs(206,44,19,69)
23N
22.5N
22N
21.5N
21N
20.5N
20N
19.5N
19N
18.5N
18N
17.5N
17N
16.5N
16N
LAT
158W
157W
156W
155W
154W
153W
152W
151W
150W
LON
-30
-25
-20
-15
-10
-5
-2
2
5
10
15
20
25
30
32

HMON for olivia17e.2018090912_testpost FCT 66hr domain=d3
ugrdprs(m/s) Min=−15.41 Max=16.27

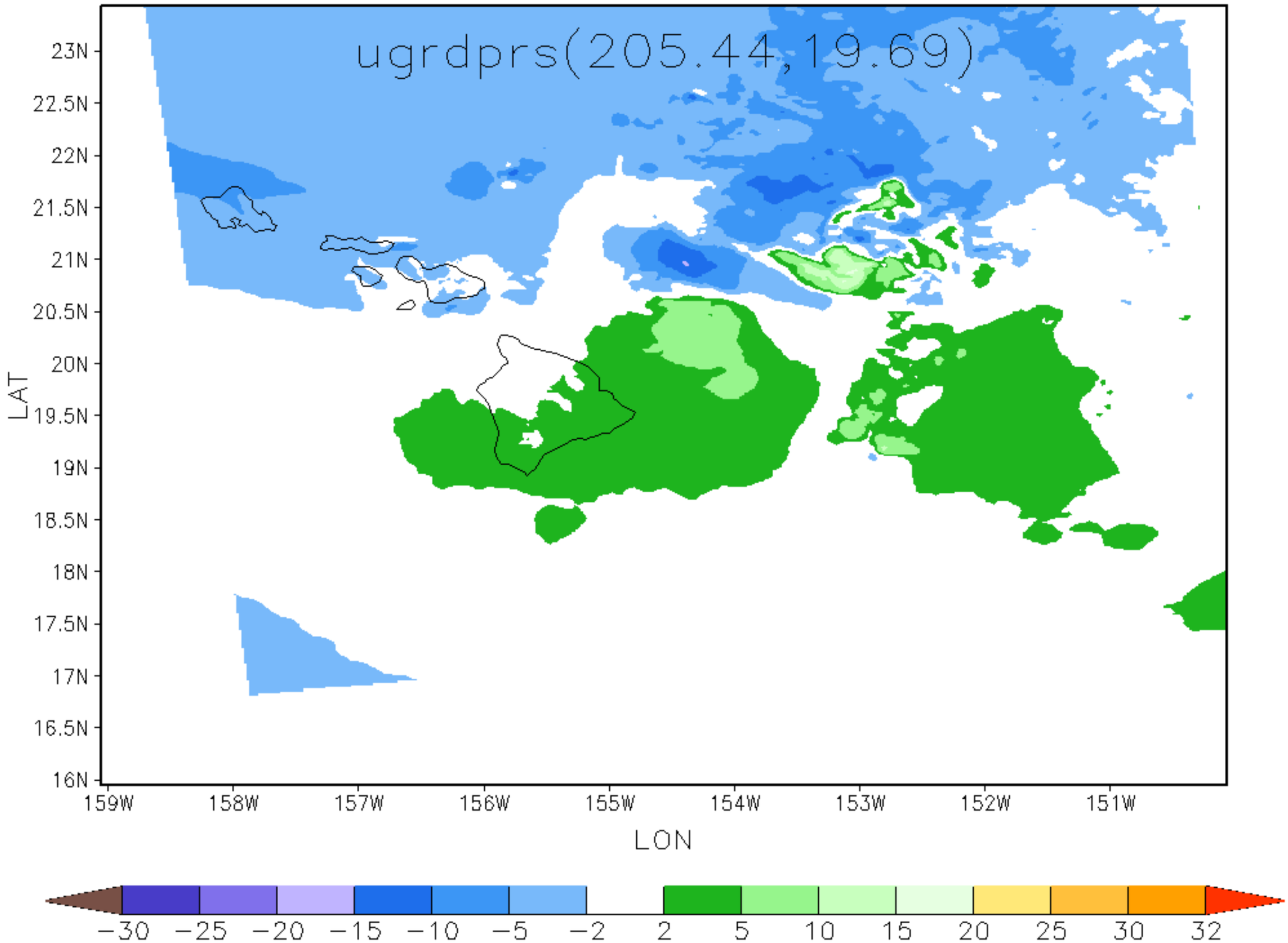

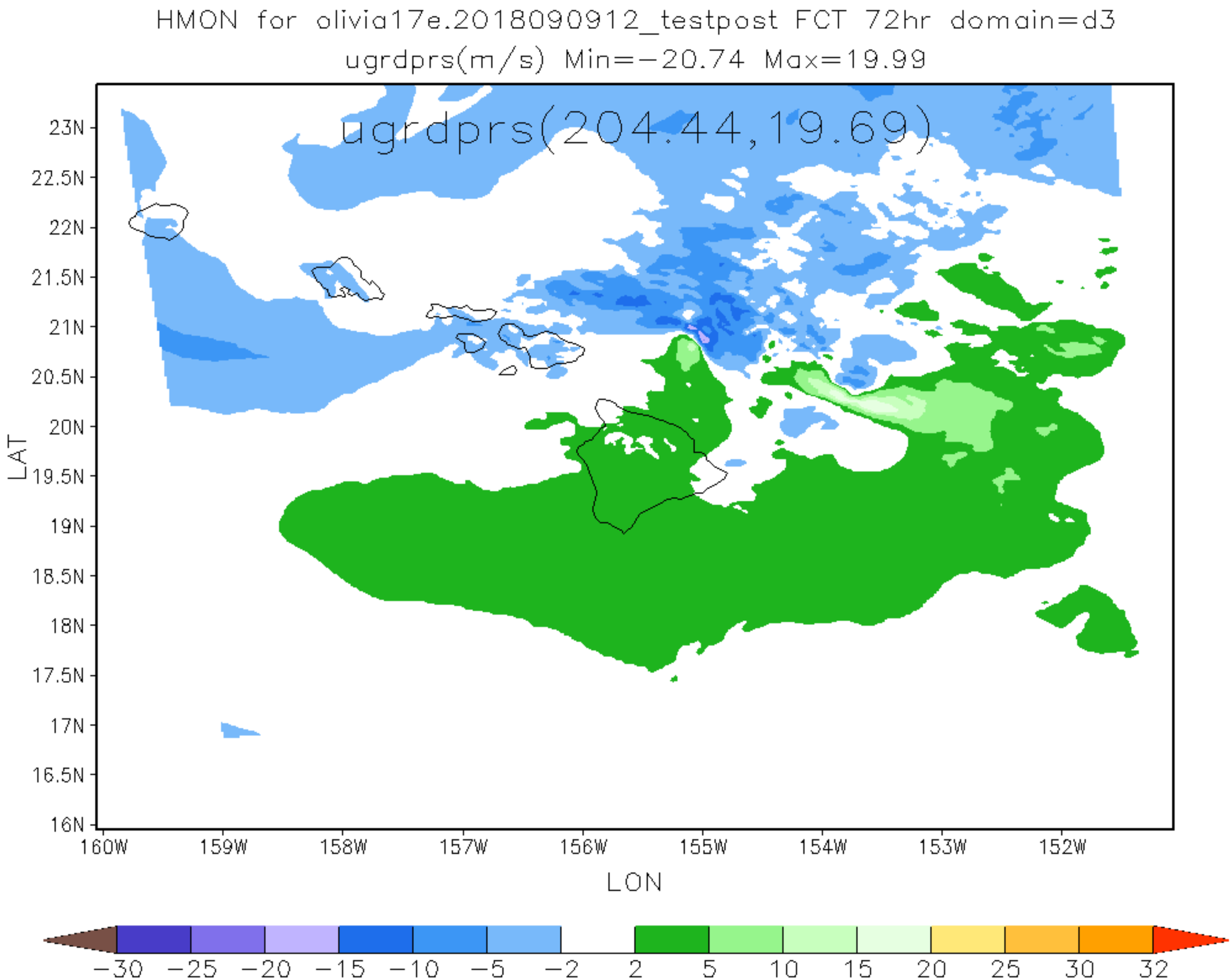
HMON for olivia17e.2018090912_testpost FCT 72hr domain=d3
ugrdprs(m/s) Min=-20.74 Max=19.99
ugrdprs(204.44,19.69)
23N
22.5N
22N
21.5N
21N
20.5N
20N
19.5N
19N
18.5N
18N
17.5N
17N
16.5N
16N
LAT
160W
159W
158W
157W
156W
155W
154W
153W
152W
LON
-30
-25
-20
-15
-10
-5
-2
2
5
10
15
20
25
30
32

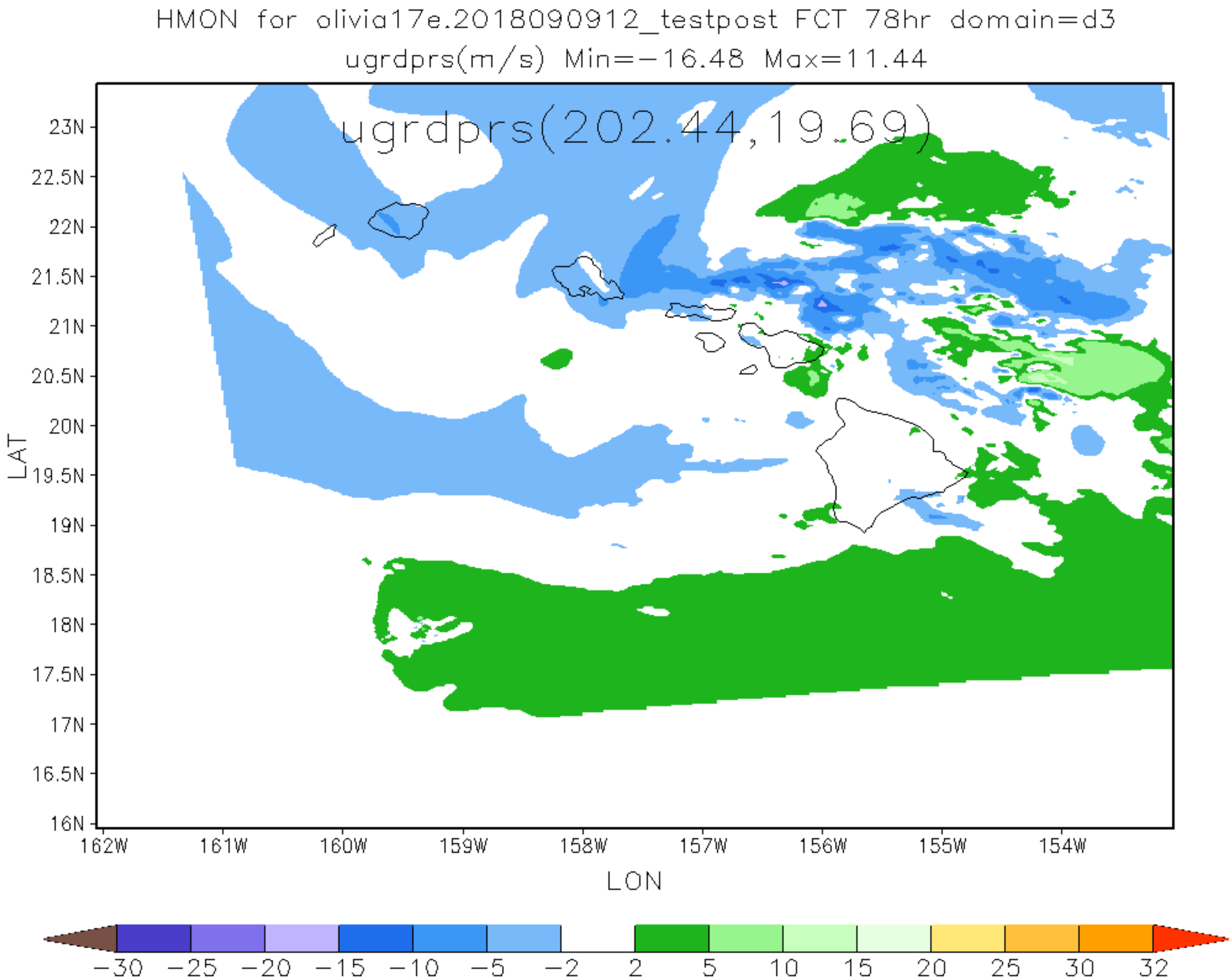
HMON for olivia17e.2018090912_testpost FCT 78hr domain=d3
ugrdprs(m/s) Min=-16.48 Max=11.44
ugrdprs(202.44,19.69)
23N
22.5N
22N
21.5N
21N
20.5N
20N
19.5N
19N
18.5N
18N
17.5N
17N
16.5N
16N
LAT
162W
161W
160W
159W
158W
157W
156W
155W
154W
LON
-30
-25
-20
-15
-10
-5
-2
2
5
10
15
20
25
30
32

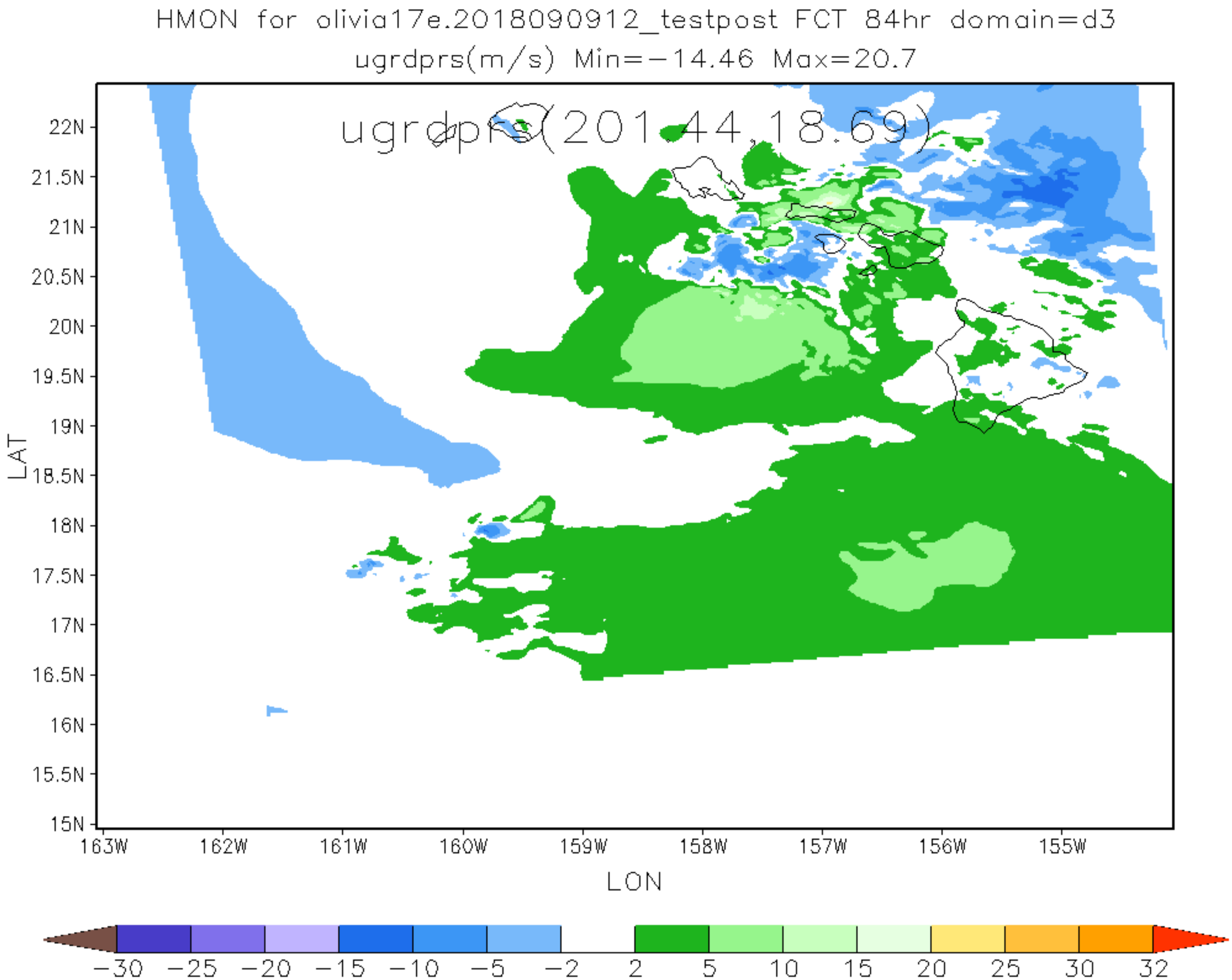
HMON for olivia17e.2018090912_testpost FCT 84hr domain=d3
ugrdprs(m/s) Min=−14.46 Max=20.7
ugrdprs(201,44,18,69)
22N
21.5N
21N
20.5N
20N
19.5N
19N
18.5N
18N
17.5N
17N
16.5N
16N
15.5N
15N
LAT
163W
162W
161W
160W
159W
158W
157W
156W
155W
LON
−30
−25
−20
−15
−10
−5
−2
2
5
10
15
20
25
30
32

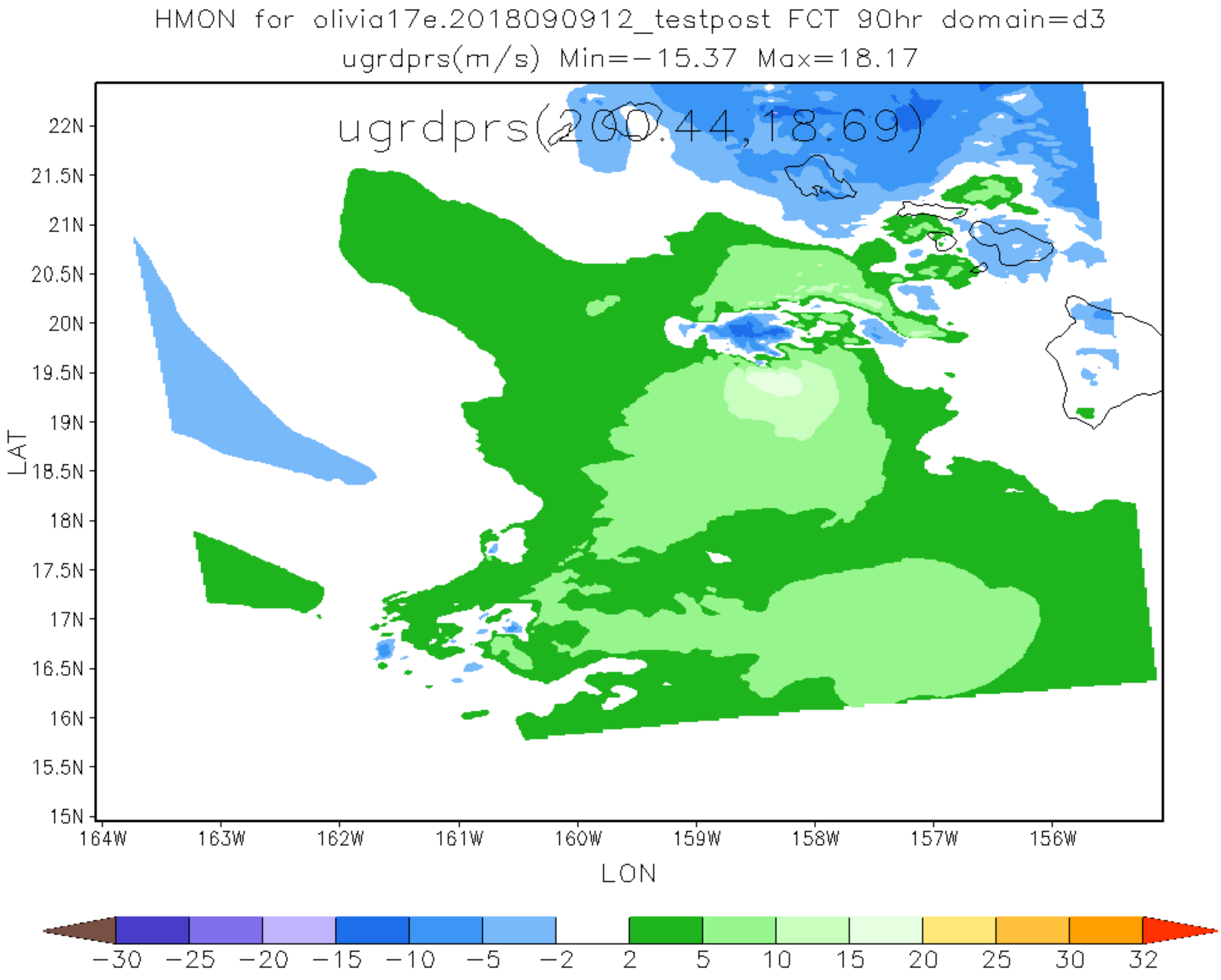
HMON for olivia17e.2018090912_testpost FCT 90hr domain=d3
ugrdprs(m/s) Min=-15.37 Max=18.17
ugrdprs(200,44,18.69)
22N
21.5N
21N
20.5N
20N
19.5N
19N
18.5N
18N
17.5N
17N
16.5N
16N
15.5N
15N
LAT
164W
163W
162W
161W
160W
159W
158W
157W
156W
LON
-30
-25
-20
-15
-10
-5
-2
2
5
10
15
20
25
30
32

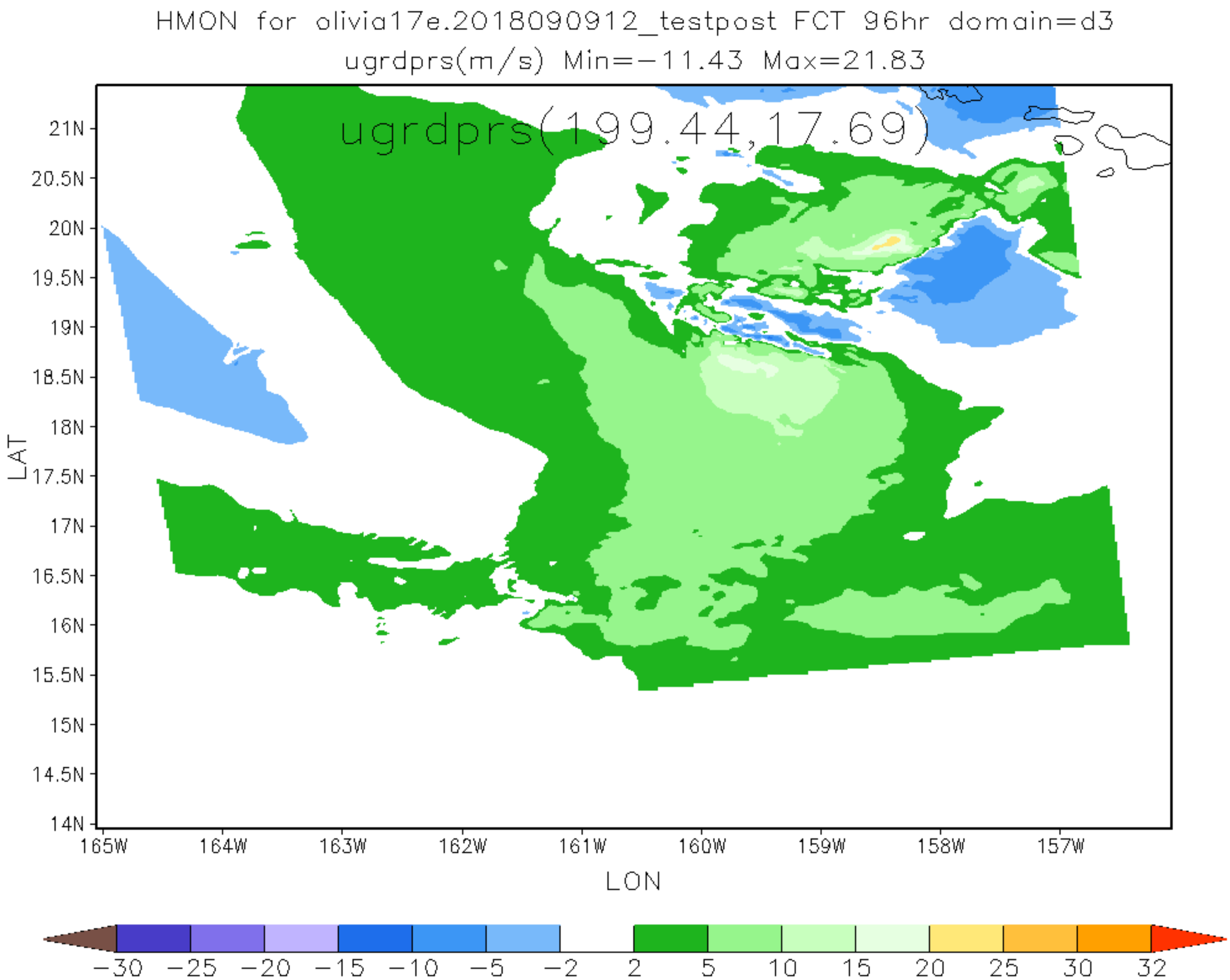
HMON for olivia17e.2018090912_testpost FCT 96hr domain=d3
ugrdprs(m/s) Min=-11.43 Max=21.83
ugrdprs(199.44,17.69)
21N
20.5N
20N
19.5N
19N
18.5N
18N
17.5N
17N
16.5N
16N
15.5N
15N
14.5N
14N
LAT
165W
164W
163W
162W
161W
160W
159W
158W
157W
LON
-30
-25
-20
-15
-10
-5
-2
2
5
10
15
20
25
30
32

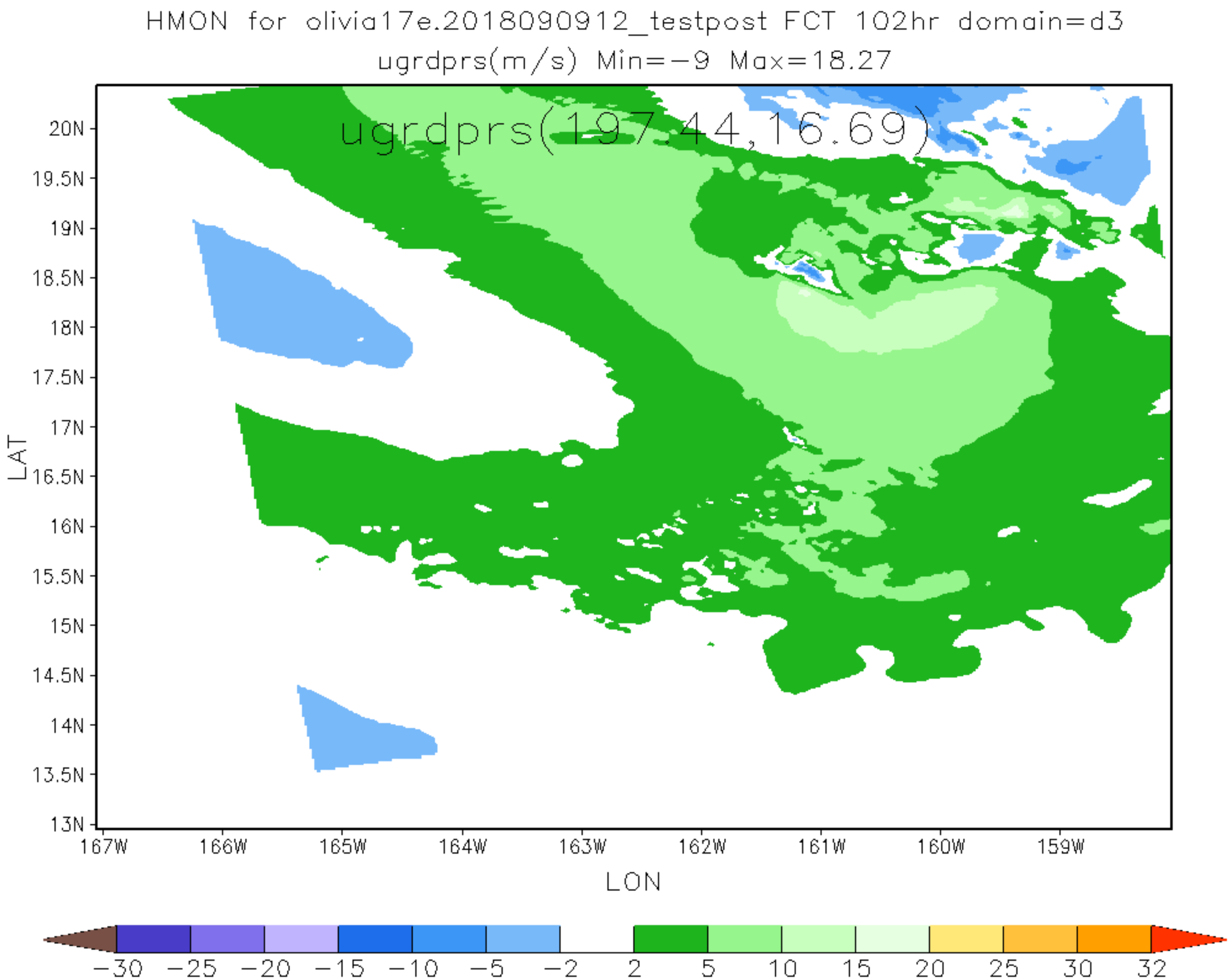
HMON for olivia17e.2018090912_testpost FCT 102hr domain=d3
ugrdprs(m/s) Min=-9 Max=18.27
ugrdprs(197.44,16.69)
20N
19.5N
19N
18.5N
18N
17.5N
17N
16.5N
16N
15.5N
15N
14.5N
14N
13.5N
13N
LAT
167W
166W
165W
164W
163W
162W
161W
160W
159W
LON
-30
-25
-20
-15
-10
-5
-2
2
5
10
15
20
25
30
32

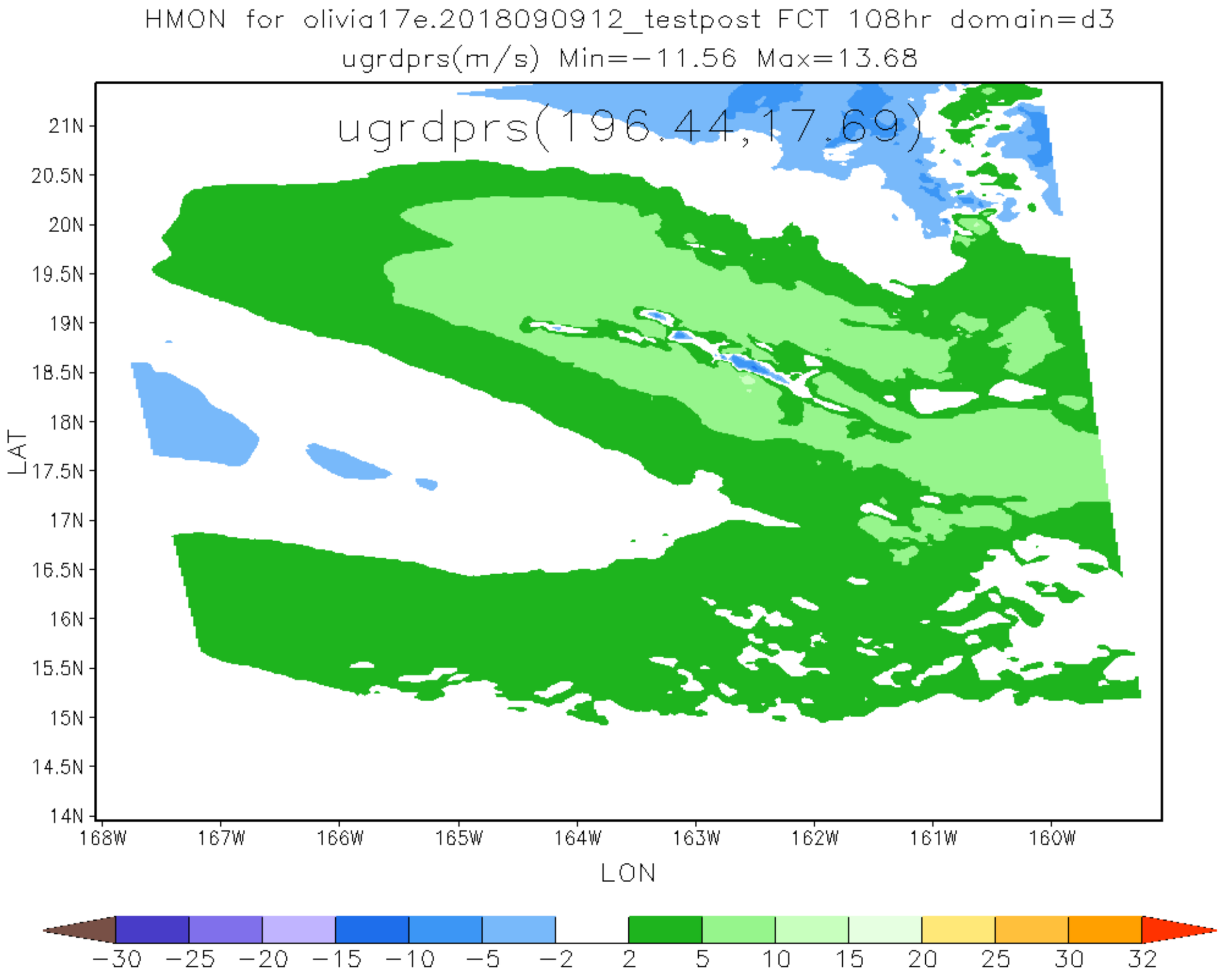
HMON for olivia17e.2018090912_testpost FCT 108hr domain=d3
ugrdprs(m/s) Min=-11.56 Max=13.68
ugrdprs(196,44,17,69)
21N
20.5N
20N
19.5N
19N
18.5N
18N
17.5N
17N
16.5N
16N
15.5N
15N
14.5N
14N
LAT
168W
167W
166W
165W
164W
163W
162W
161W
160W
LON
-30
-25
-20
-15
-10
-5
-2
2
5
10
15
20
25
30
32

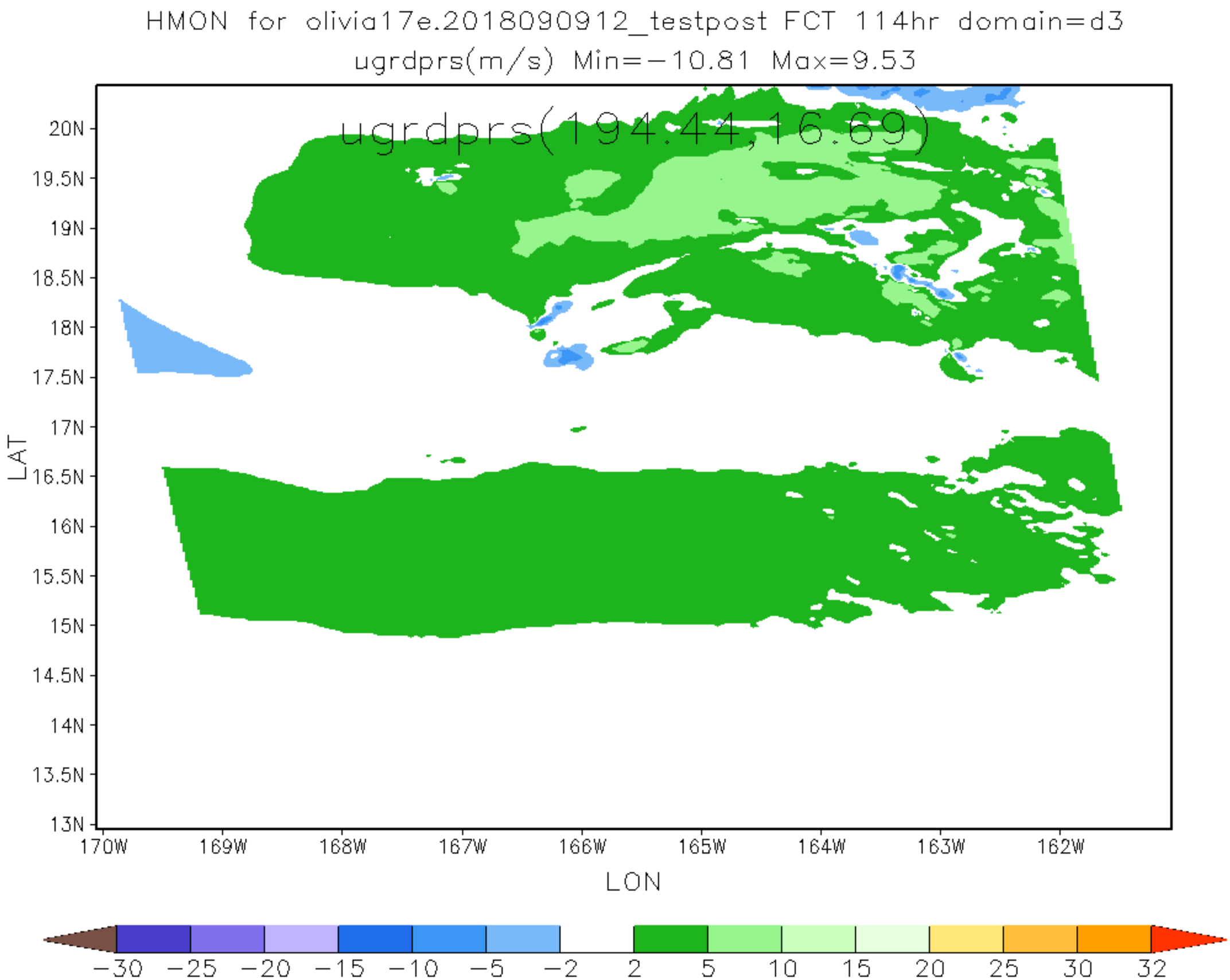
HMON for olivia17e.2018090912_testpost FCT 114hr domain=d3
ugrdprs(m/s) Min=-10.81 Max=9.53
ugrdprs(194:44,16:69)
20N
19.5N
19N
18.5N
18N
17.5N
17N
16.5N
16N
15.5N
15N
14.5N
14N
13.5N
13N
LAT
170W
169W
168W
167W
166W
165W
164W
163W
162W
LON
-30
-25
-20
-15
-10
-5
-2
2
5
10
15
20
25
30
32

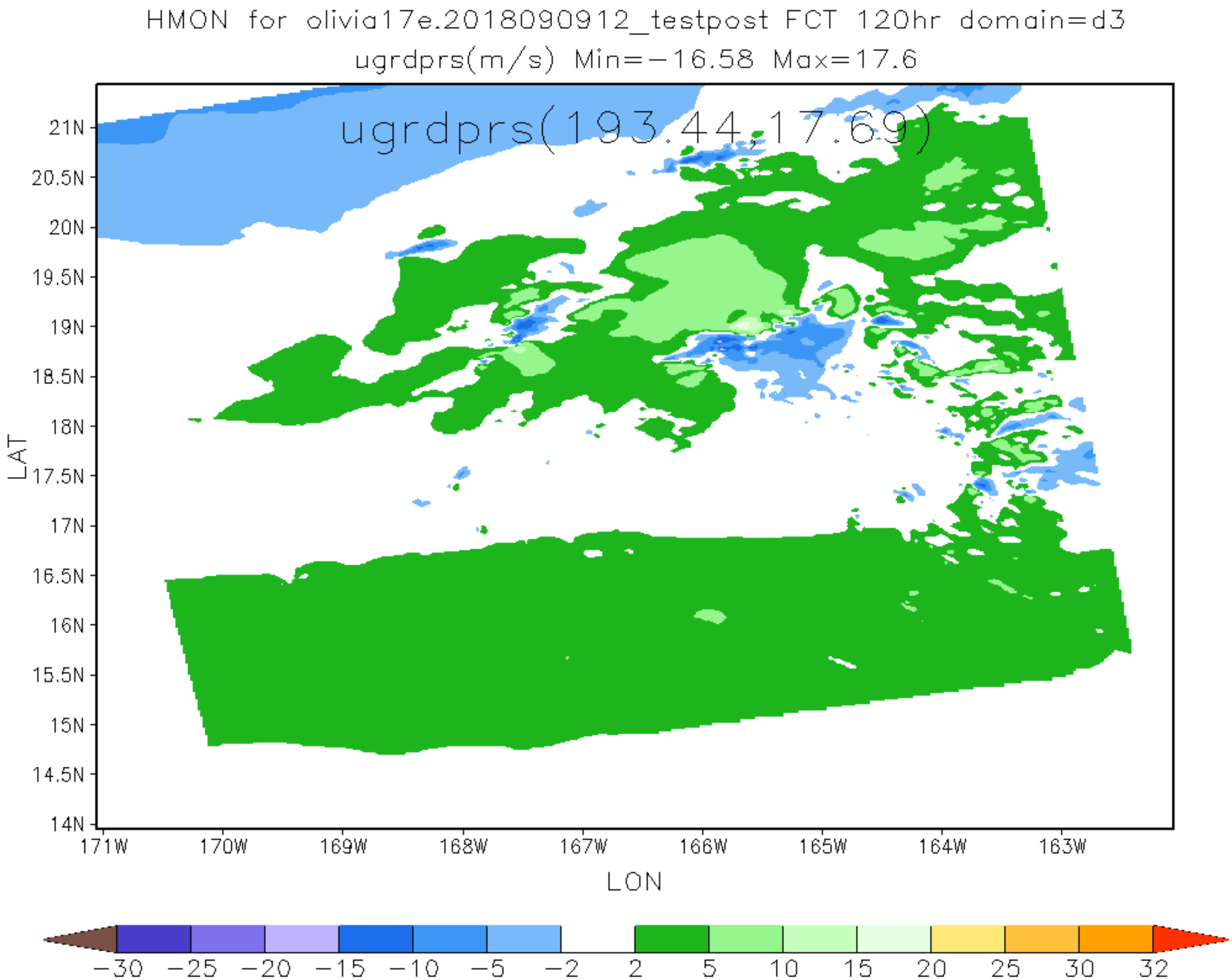
HMON for olivia17e.2018090912_testpost FCT 120hr domain=d3
ugrdprs(m/s) Min=−16.58 Max=17.6
ugrdprs(193,44,17,69)
21N
20.5N
20N
19.5N
19N
18.5N
18N
17.5N
17N
16.5N
16N
15.5N
15N
14.5N
14N
LAT
171W
170W
169W
168W
167W
166W
165W
164W
163W
LON
−30
−25
−20
−15
−10
−5
−2
2
5
10
15
20
25
30
32

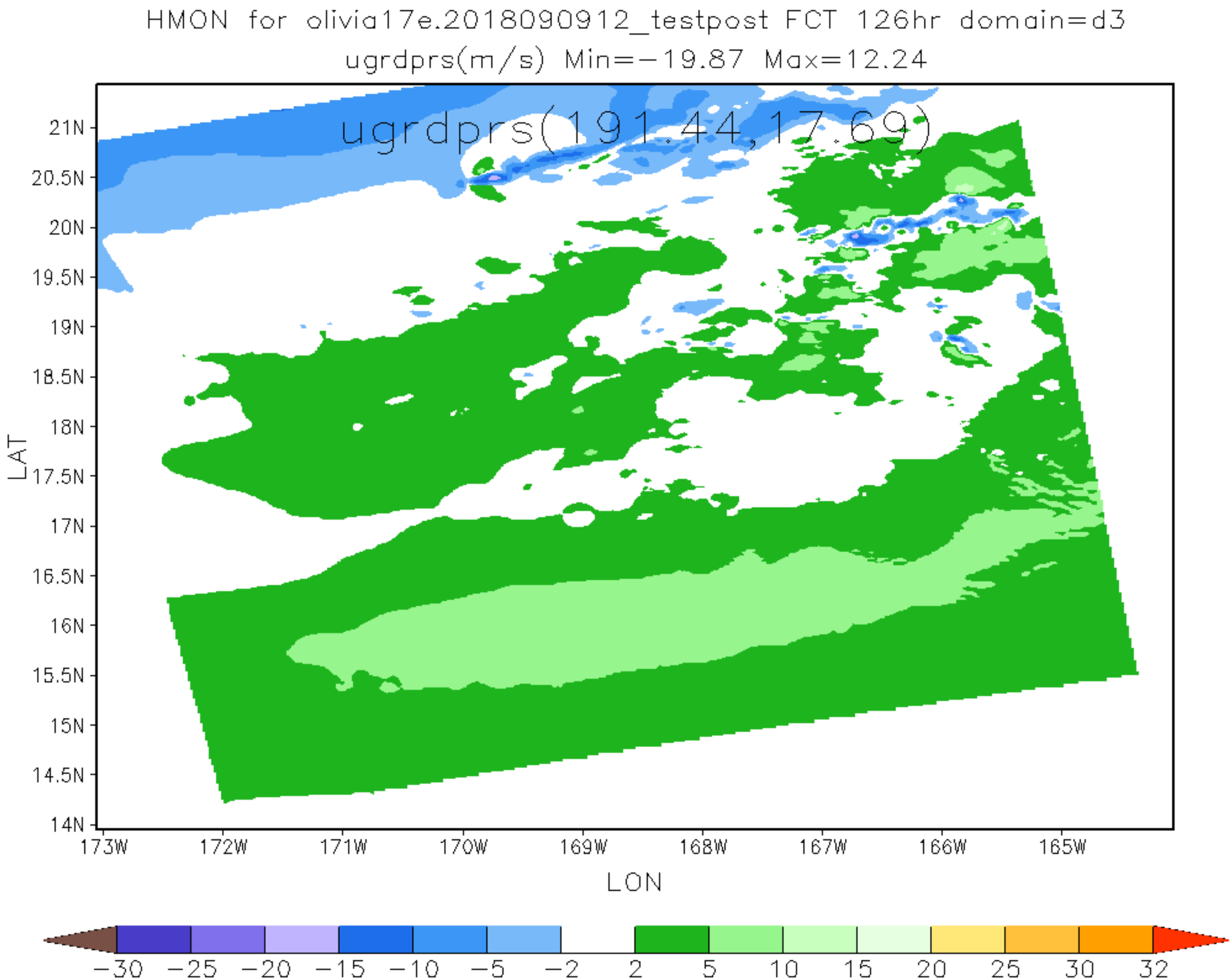
HMON for olivia17e.2018090912_testpost FCT 126hr domain=d3
ugrdprs(m/s) Min=-19.87 Max=12.24
ugrdprs(191.44,17.69)
21N
20.5N
20N
19.5N
19N
18.5N
18N
17.5N
17N
16.5N
16N
15.5N
15N
14.5N
14N
LAT
173W
172W
171W
170W
169W
168W
167W
166W
165W
LON
-30
-25
-20
-15
-10
-5
-2
2
5
10
15
20
25
30
32