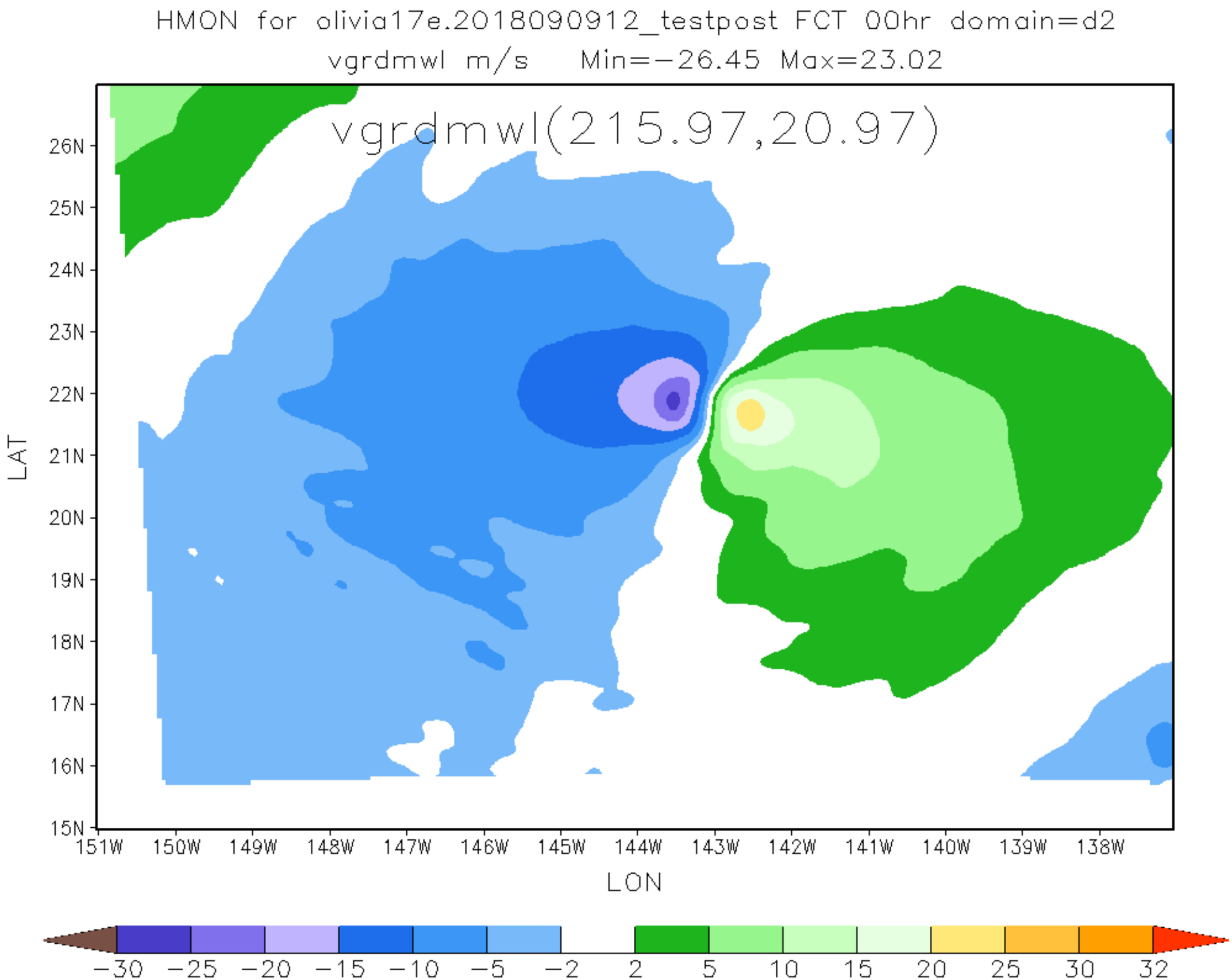
HMON for olivia17e.2018090912_testpost FCT 00hr domain=d2
vgrdmwl m/s Min=-26.45 Max=23.02
vgrdmwl(215.97,20.97)
26N
25N
24N
23N
22N
21N
20N
19N
18N
17N
16N
15N
LAT
151W
150W
149W
148W
147W
146W
145W
144W
143W
142W
141W
140W
139W
138W
LON
-30
-25
-20
-15
-10
-5
-2
2
5
10
15
20
25
30
32

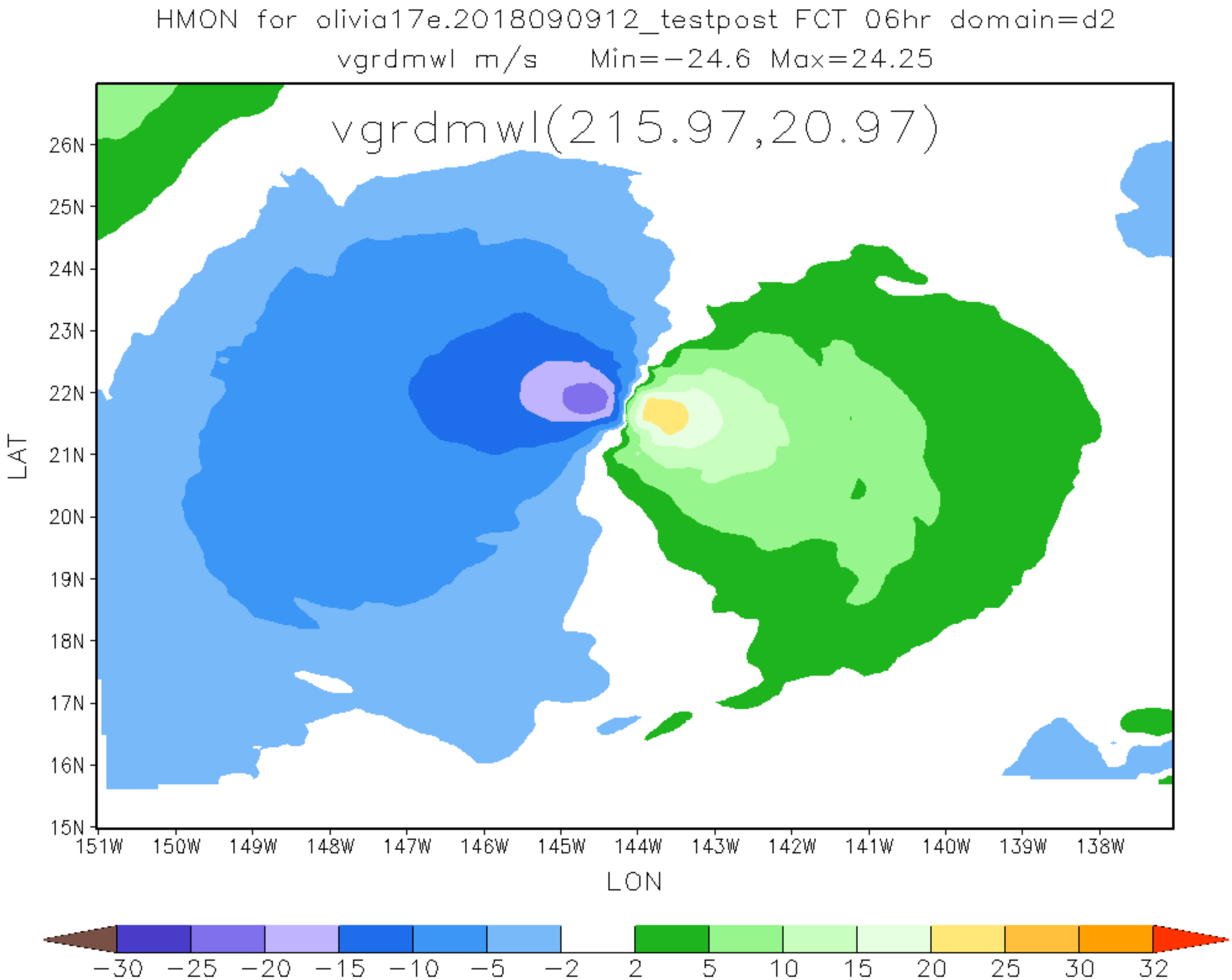
HMON for olivia17e.2018090912_testpost FCT 06hr domain=d2
vgrdmwl m/s Min=-24.6 Max=24.25
vgrdmwl(215.97,20.97)
26N
25N
24N
23N
22N
21N
20N
19N
18N
17N
16N
15N
LAT
151W
150W
149W
148W
147W
146W
145W
144W
143W
142W
141W
140W
139W
138W
LON
-30
-25
-20
-15
-10
-5
-2
2
5
10
15
20
25
30
32

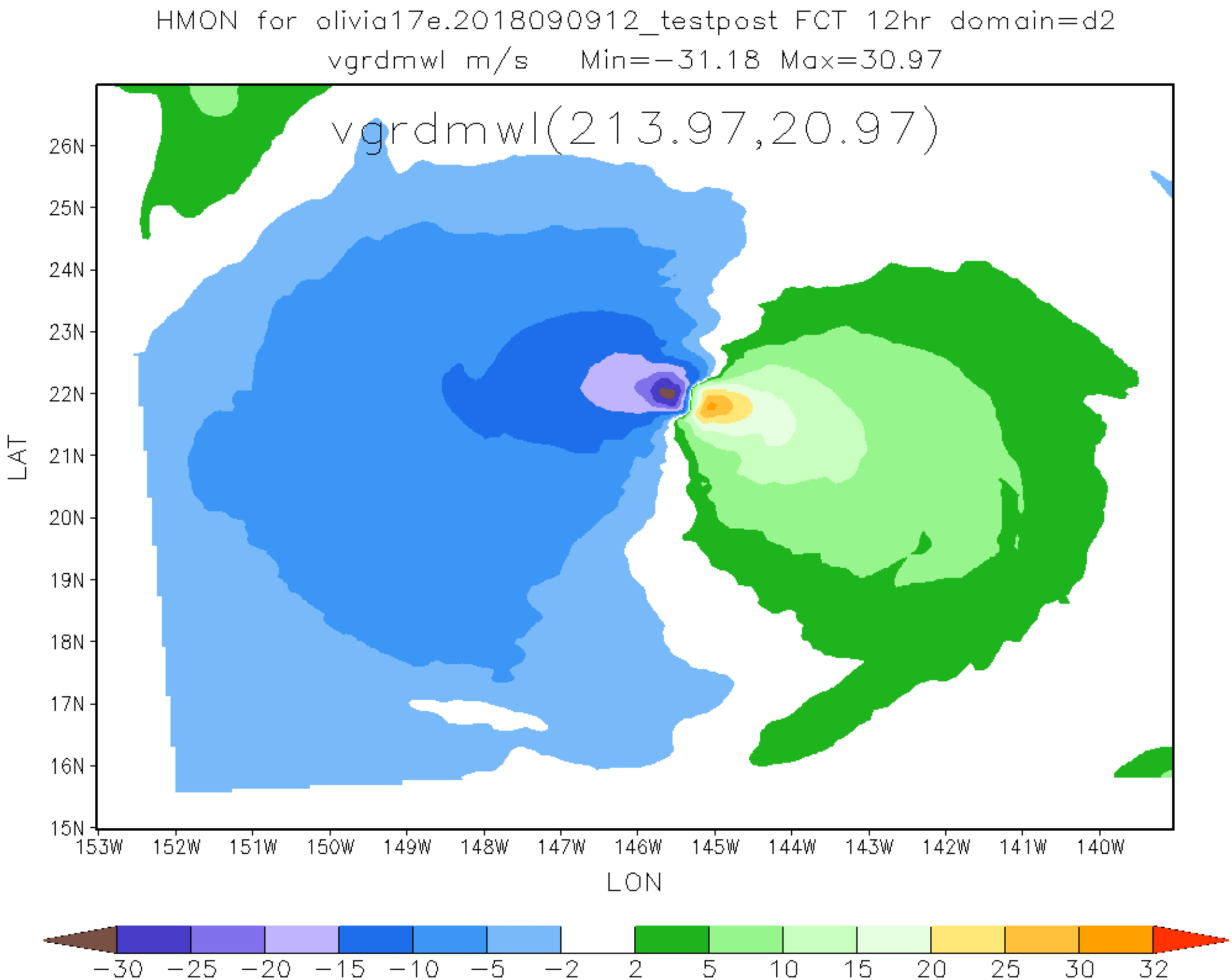
HMON for olivia17e.2018090912_testpost FCT 12hr domain=d2
vgrdmwl m/s Min=-31.18 Max=30.97
vgrdmwl(213.97,20.97)
26N
25N
24N
23N
22N
21N
20N
19N
18N
17N
16N
15N
LAT
153W
152W
151W
150W
149W
148W
147W
146W
145W
144W
143W
142W
141W
140W
LON
-30
-25
-20
-15
-10
-5
-2
2
5
10
15
20
25
30
32

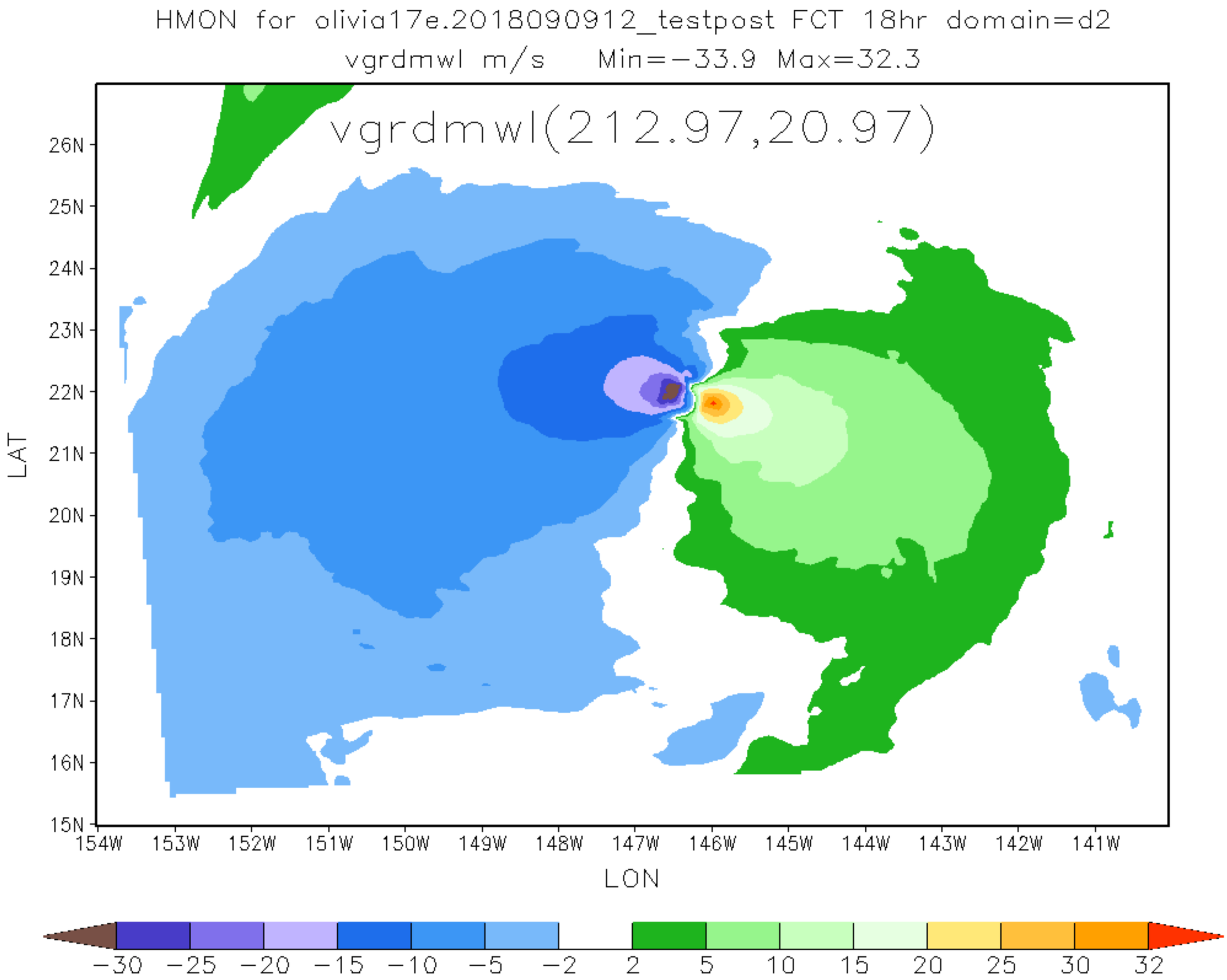
HMON for olivia17e.2018090912_testpost FCT 18hr domain=d2
vgrdmwl m/s Min=-33.9 Max=32.3
vgrdmwl(212.97,20.97)
26N
25N
24N
23N
22N
21N
20N
19N
18N
17N
16N
15N
LAT
154W
153W
152W
151W
150W
149W
148W
147W
146W
145W
144W
143W
142W
141W
LON
-30
-25
-20
-15
-10
-5
-2
2
5
10
15
20
25
30
32

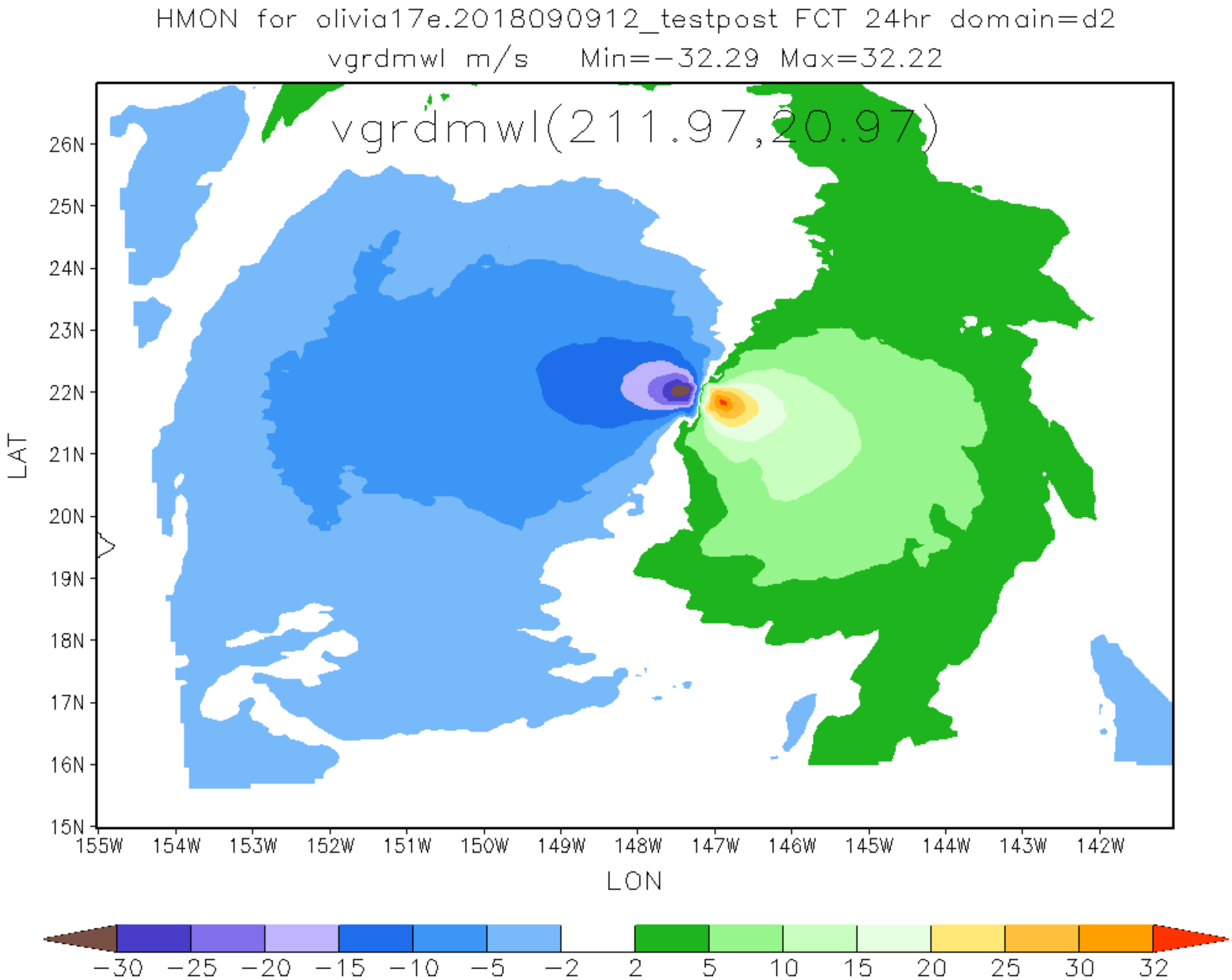
HMON for olivia17e.2018090912_testpost FCT 24hr domain=d2
vgrdmwl m/s Min=-32.29 Max=32.22
vgrdmwl(211.97,20.97)
26N
25N
24N
23N
22N
21N
20N
19N
18N
17N
16N
15N
LAT
155W
154W
153W
152W
151W
150W
149W
148W
147W
146W
145W
144W
143W
142W
LON
-30
-25
-20
-15
-10
-5
-2
2
5
10
15
20
25
30
32

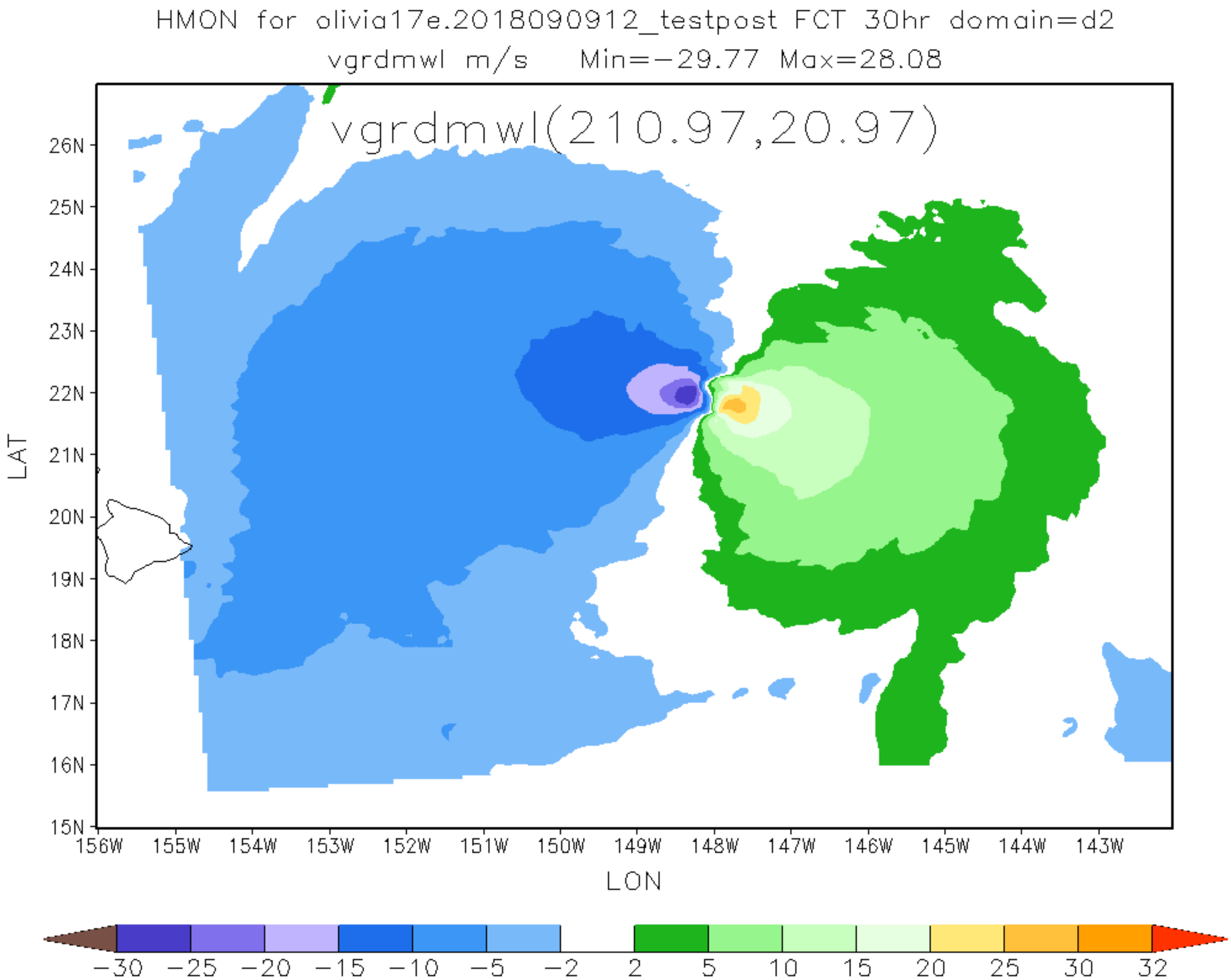
HMON for olivia17e.2018090912_testpost FCT 30hr domain=d2
vgrdmwl m/s Min=-29.77 Max=28.08
vgrdmwl(210.97,20.97)
26N
25N
24N
23N
22N
21N
20N
19N
18N
17N
16N
15N
LAT
156W
155W
154W
153W
152W
151W
150W
149W
148W
147W
146W
145W
144W
143W
LON
-30
-25
-20
-15
-10
-5
-2
2
5
10
15
20
25
30
32

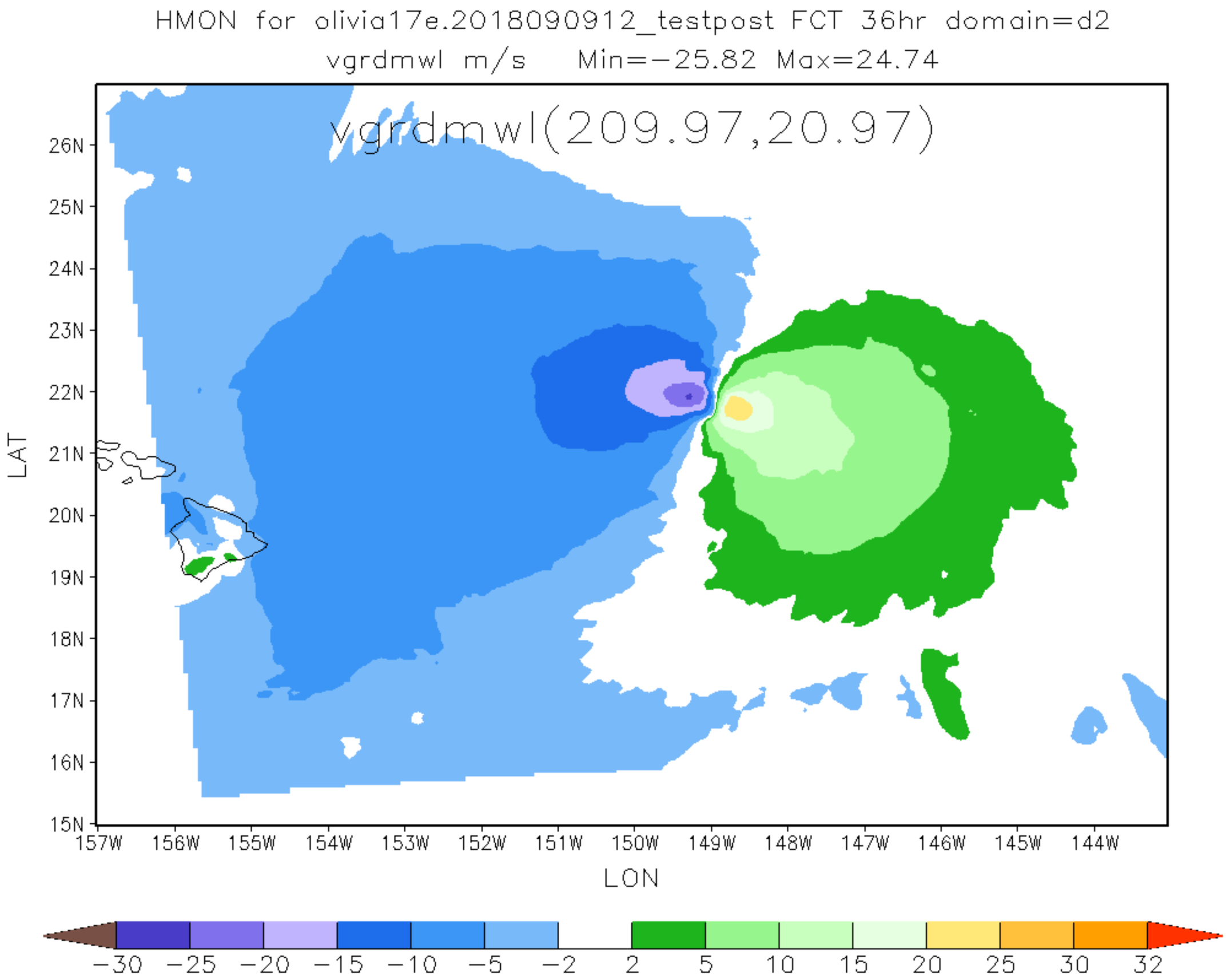
HMON for olivia17e.2018090912_testpost FCT 36hr domain=d2
vgrdmwl m/s Min=-25.82 Max=24.74
vgrdmwl(209.97,20.97)
26N
25N
24N
23N
22N
21N
20N
19N
18N
17N
16N
15N
LAT
157W
156W
155W
154W
153W
152W
151W
150W
149W
148W
147W
146W
145W
144W
LON
-30
-25
-20
-15
-10
-5
-2
2
5
10
15
20
25
30
32

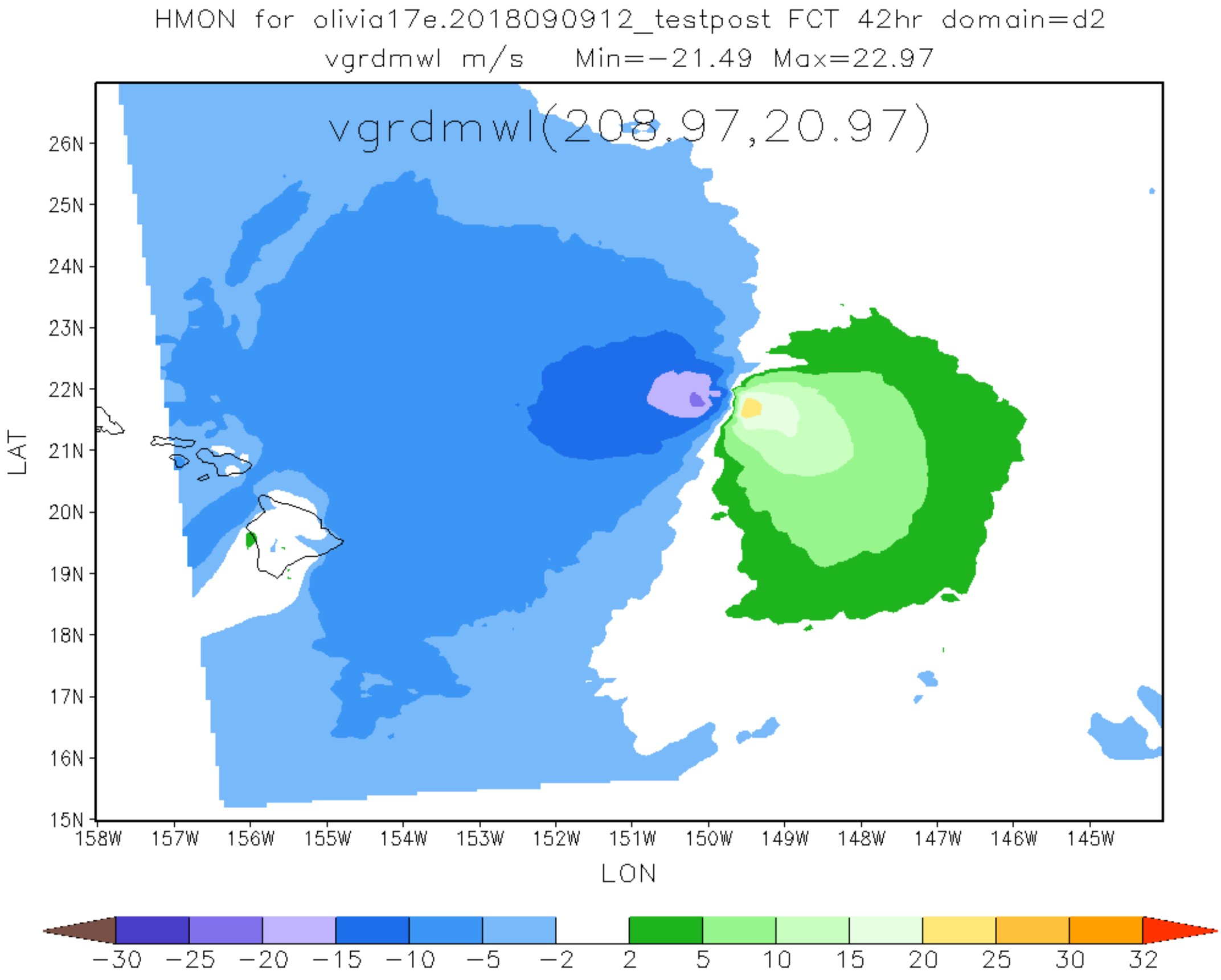
HMON for olivia17e.2018090912_testpost FCT 42hr domain=d2
vgrdmwl m/s Min=-21.49 Max=22.97
vgrdmwl(208.97,20.97)
26N
25N
24N
23N
22N
21N
20N
19N
18N
17N
16N
15N
LAT
158W
157W
156W
155W
154W
153W
152W
151W
150W
149W
148W
147W
146W
145W
LON
-30
-25
-20
-15
-10
-5
-2
2
5
10
15
20
25
30
32

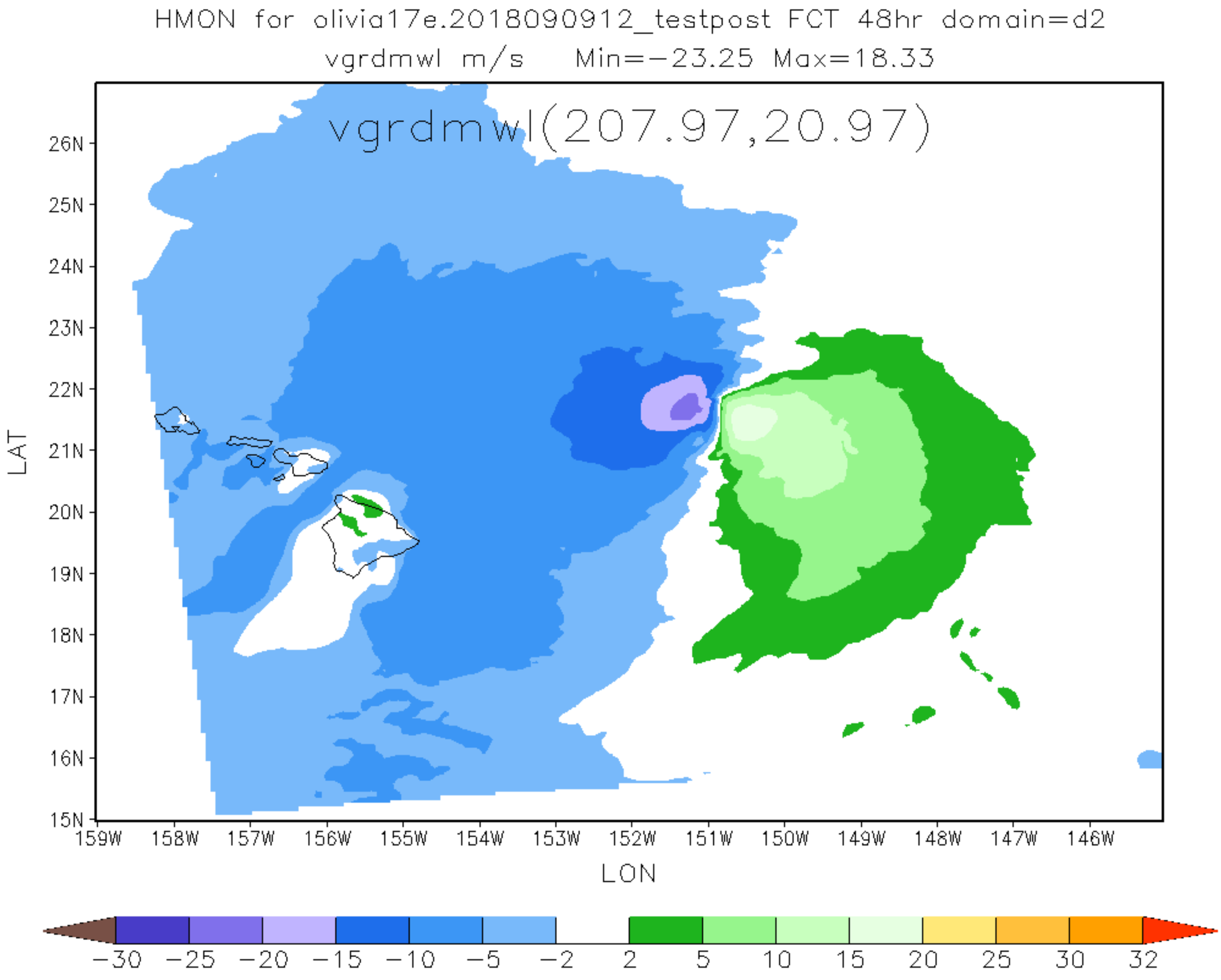
HMON for olivia17e.2018090912_testpost FCT 48hr domain=d2
vgrdmwl m/s Min=-23.25 Max=18.33
vgrdmwl(207.97,20.97)
26N
25N
24N
23N
22N
21N
20N
19N
18N
17N
16N
15N
LAT
159W
158W
157W
156W
155W
154W
153W
152W
151W
150W
149W
148W
147W
146W
LON
-30
-25
-20
-15
-10
-5
-2
2
5
10
15
20
25
30
32

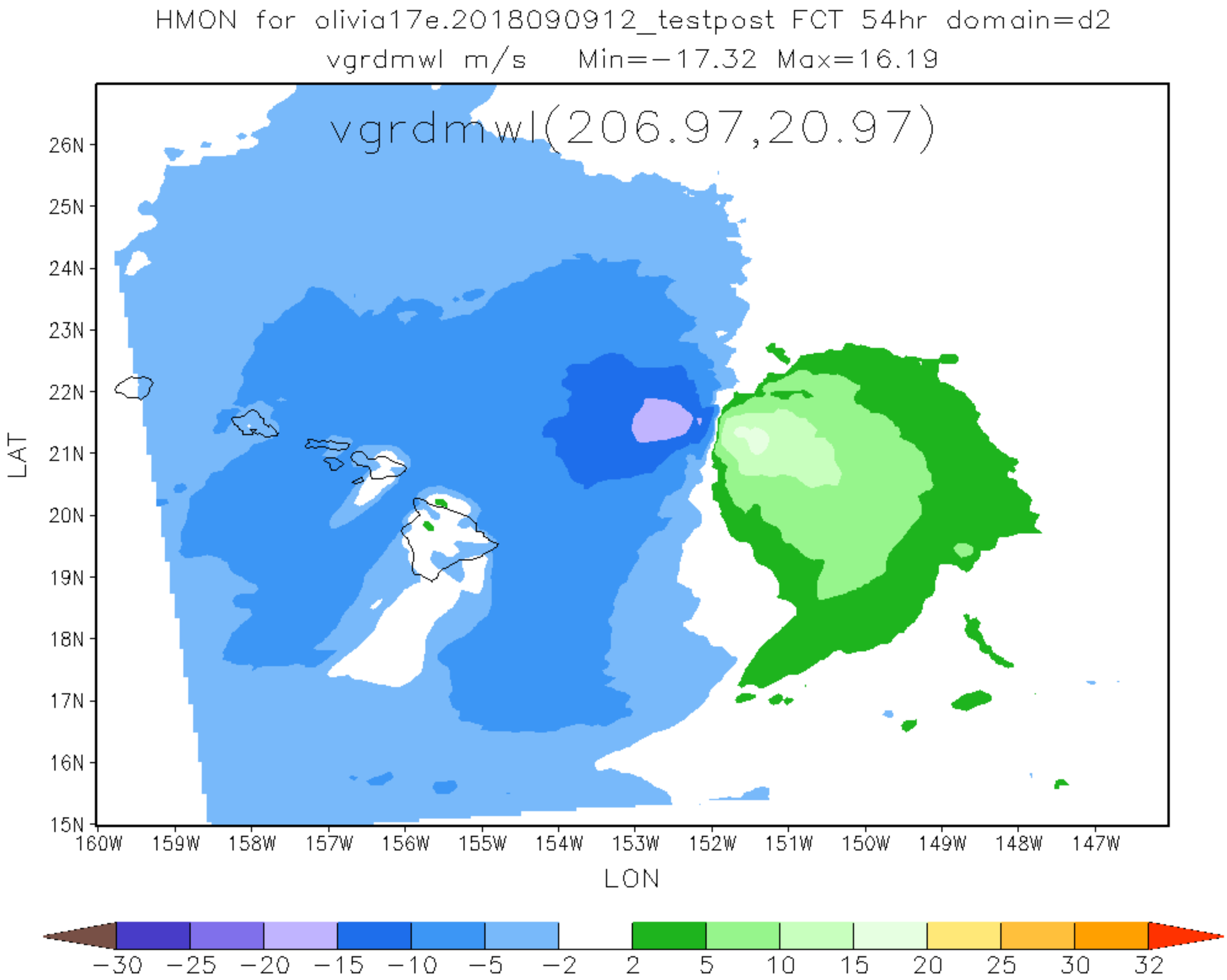
HMON for olivia17e.2018090912_testpost FCT 54hr domain=d2
vgrdmwl m/s Min=-17.32 Max=16.19
vgrdmwl(206.97,20.97)
26N
25N
24N
23N
22N
21N
20N
19N
18N
17N
16N
15N
LAT
160W
159W
158W
157W
156W
155W
154W
153W
152W
151W
150W
149W
148W
147W
LON
-30
-25
-20
-15
-10
-5
-2
2
5
10
15
20
25
30
32

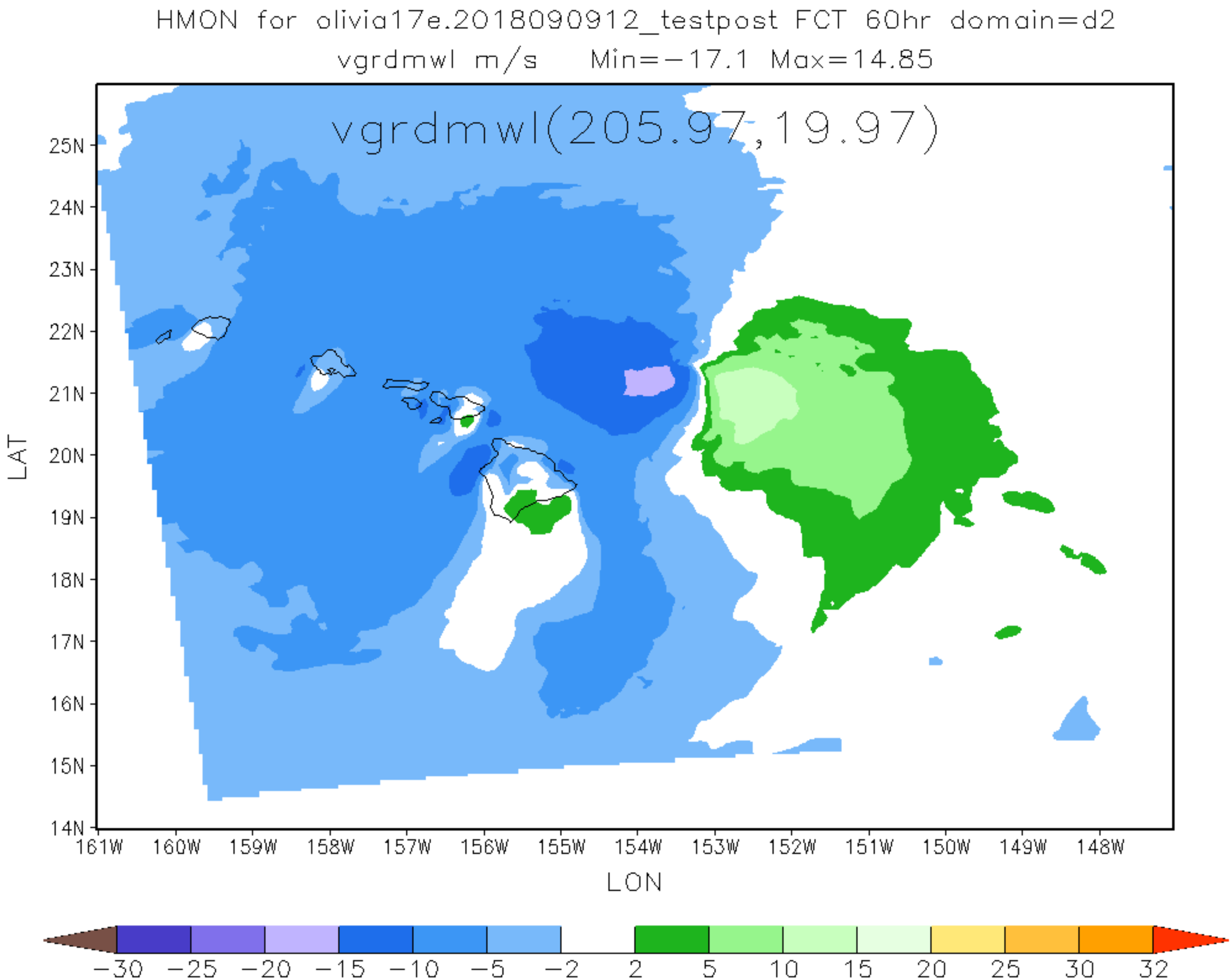
HMON for olivia17e.2018090912_testpost FCT 60hr domain=d2
vgrdmwl m/s Min=−17.1 Max=14.85
vgrdmwl(205.97,19.97)
25N
24N
23N
22N
21N
20N
19N
18N
17N
16N
15N
14N
LAT
161W
160W
159W
158W
157W
156W
155W
154W
153W
152W
151W
150W
149W
148W
LON
−30
−25
−20
−15
−10
−5
−2
2
5
10
15
20
25
30
32

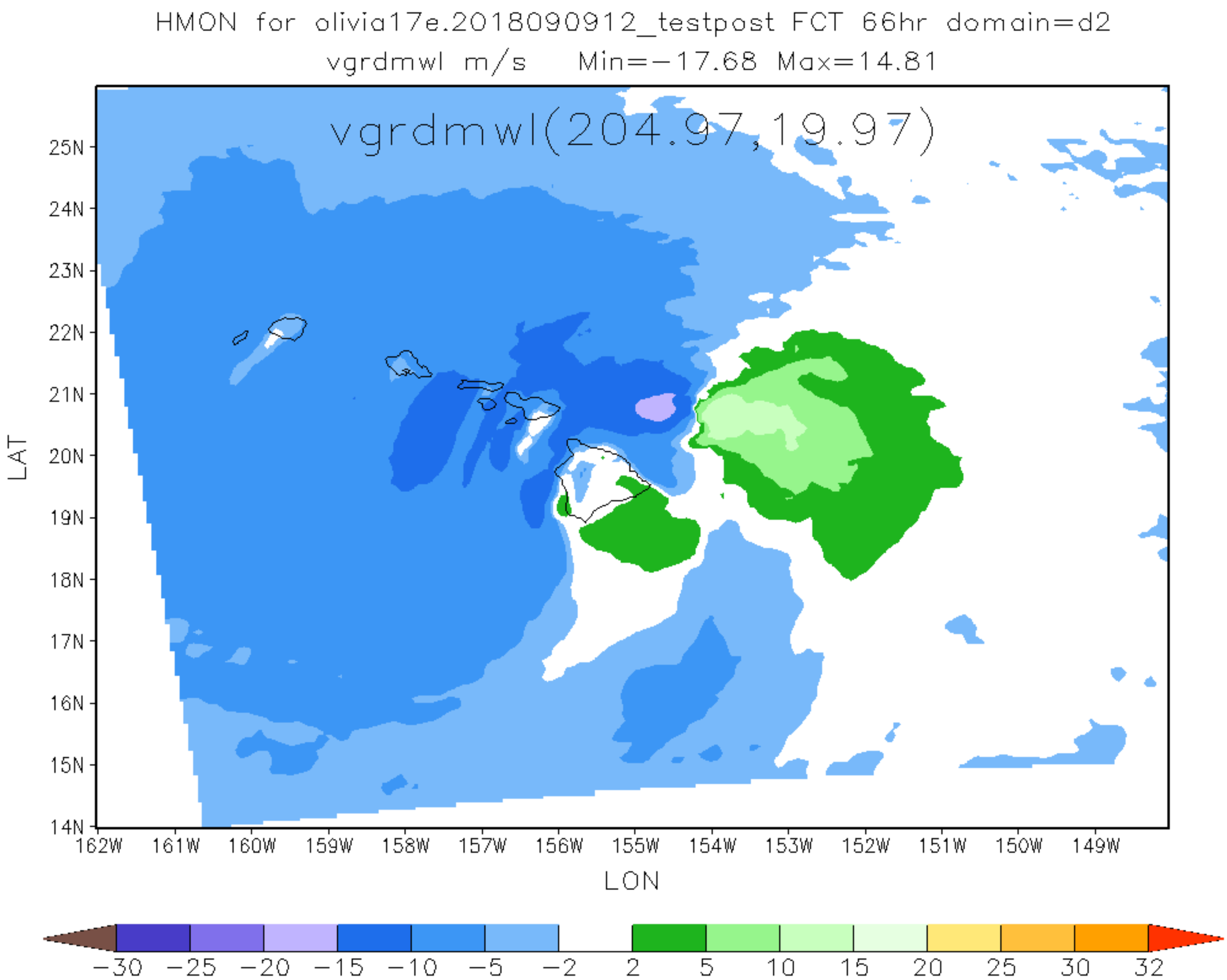
HMON for olivia17e.2018090912_testpost FCT 66hr domain=d2
vgrdmwl m/s Min=-17.68 Max=14.81
vgrdmwl(204.97,19.97)
25N
24N
23N
22N
21N
20N
19N
18N
17N
16N
15N
14N
LAT
162W
161W
160W
159W
158W
157W
156W
155W
154W
153W
152W
151W
150W
149W
LON
-30
-25
-20
-15
-10
-5
-2
2
5
10
15
20
25
30
32

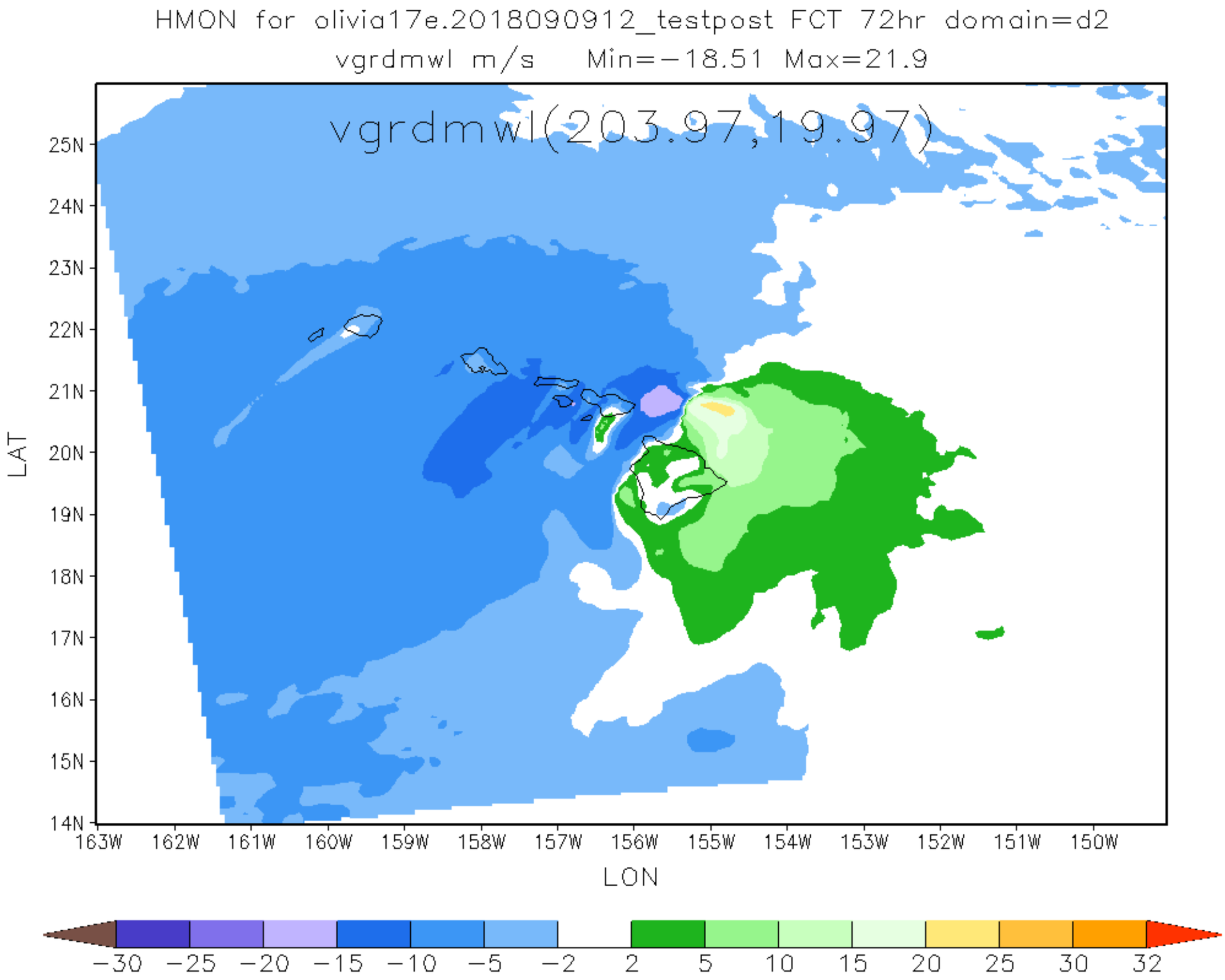
HMON for olivia17e.2018090912_testpost FCT 72hr domain=d2
vgrdmwl m/s Min=-18.51 Max=21.9
vgrdmwl(203.97,19.97)
25N
24N
23N
22N
21N
20N
19N
18N
17N
16N
15N
14N
LAT
163W
162W
161W
160W
159W
158W
157W
156W
155W
154W
153W
152W
151W
150W
LON
-30
-25
-20
-15
-10
-5
-2
2
5
10
15
20
25
30
32

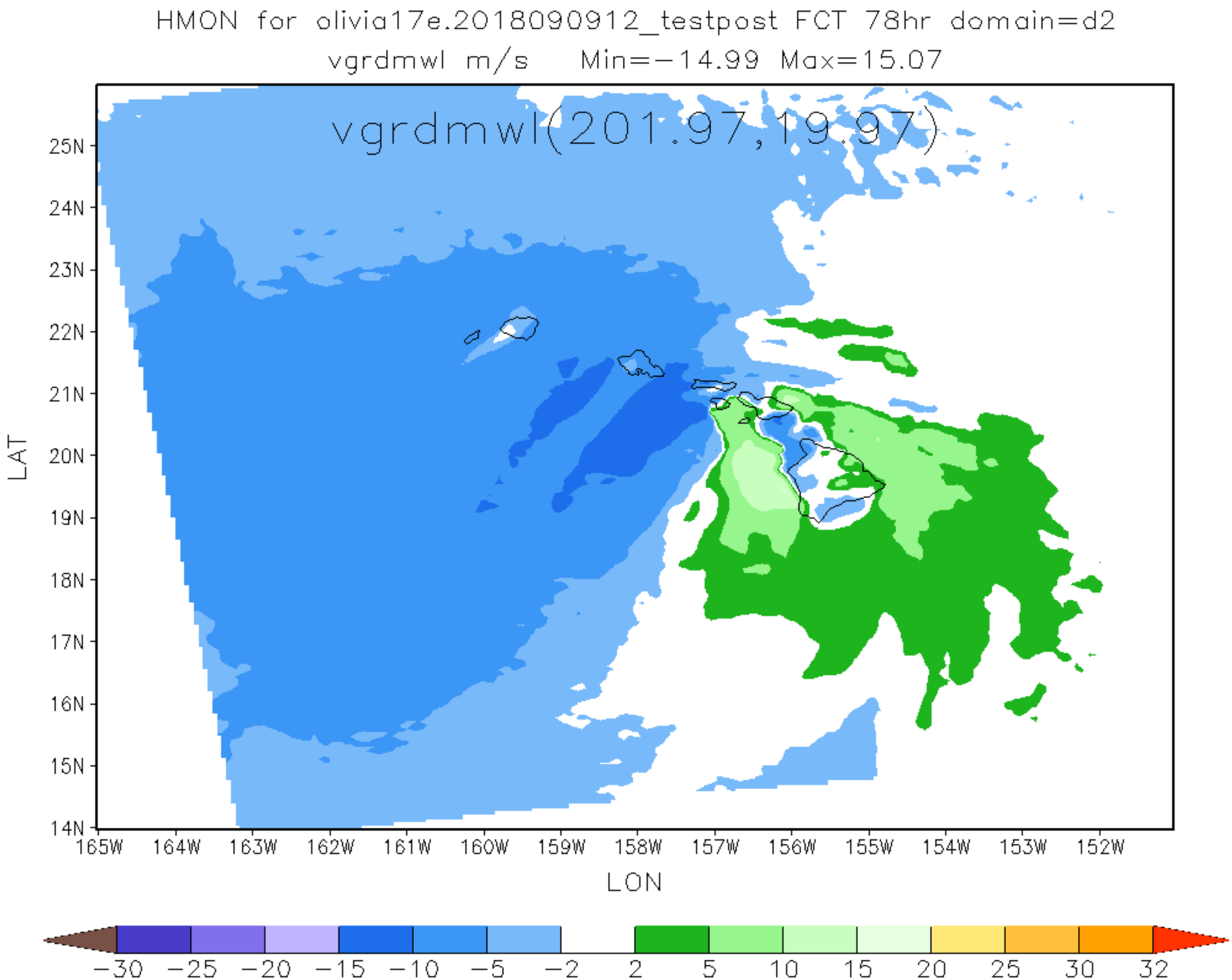
HMON for olivia17e.2018090912_testpost FCT 78hr domain=d2
vgrdmwl m/s Min=-14.99 Max=15.07
vgrdmwl(201.97,19.97)
25N
24N
23N
22N
21N
20N
19N
18N
17N
16N
15N
14N
LAT
165W
164W
163W
162W
161W
160W
159W
158W
157W
156W
155W
154W
153W
152W
LON
-30
-25
-20
-15
-10
-5
-2
2
5
10
15
20
25
30
32

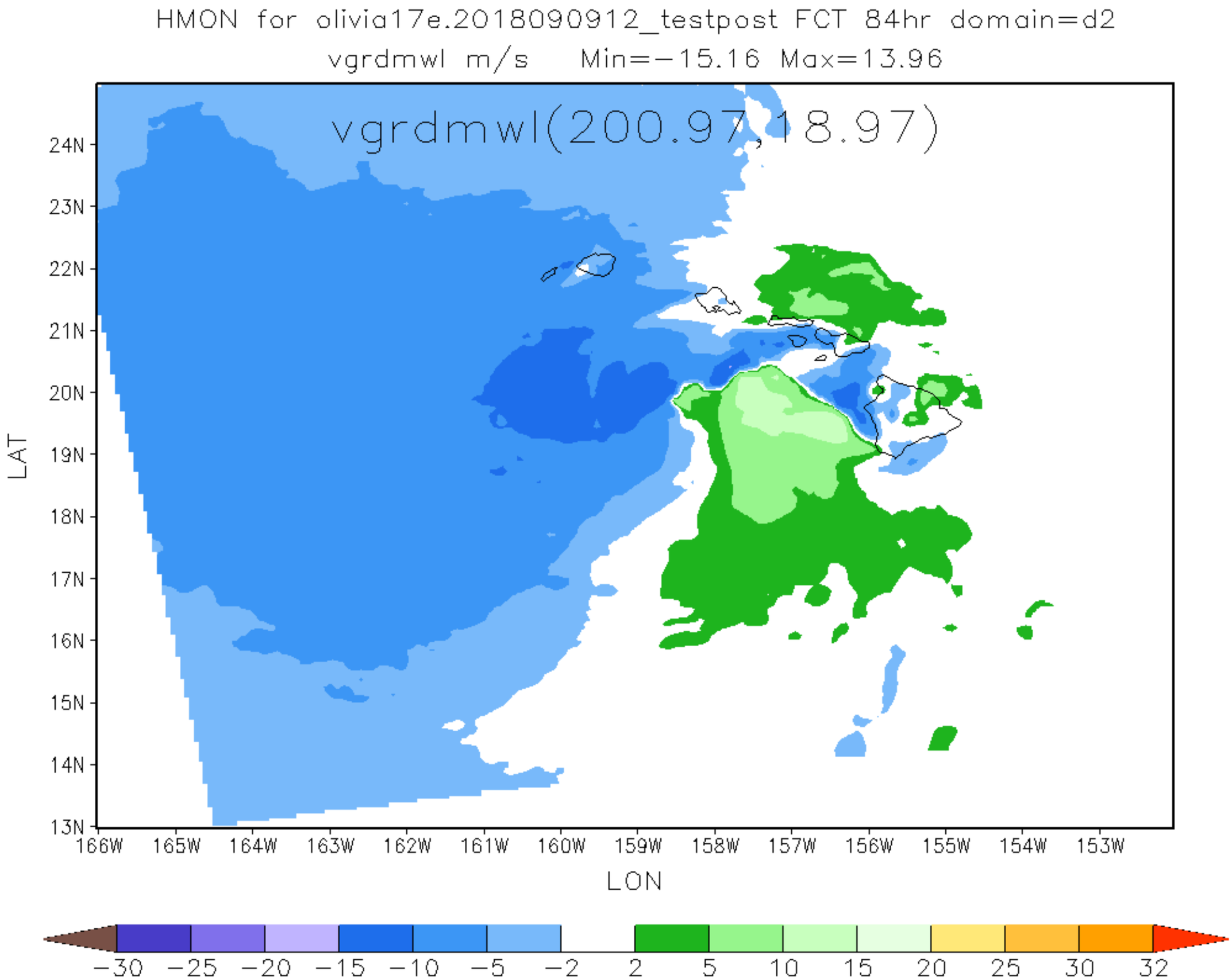
HMON for olivia17e.2018090912_testpost FCT 84hr domain=d2
vgrdmwl m/s Min=-15.16 Max=13.96
vgrdmwl(200.97,18.97)
24N
23N
22N
21N
20N
19N
18N
17N
16N
15N
14N
13N
LAT
166W
165W
164W
163W
162W
161W
160W
159W
158W
157W
156W
155W
154W
153W
LON
-30
-25
-20
-15
-10
-5
-2
2
5
10
15
20
25
30
32

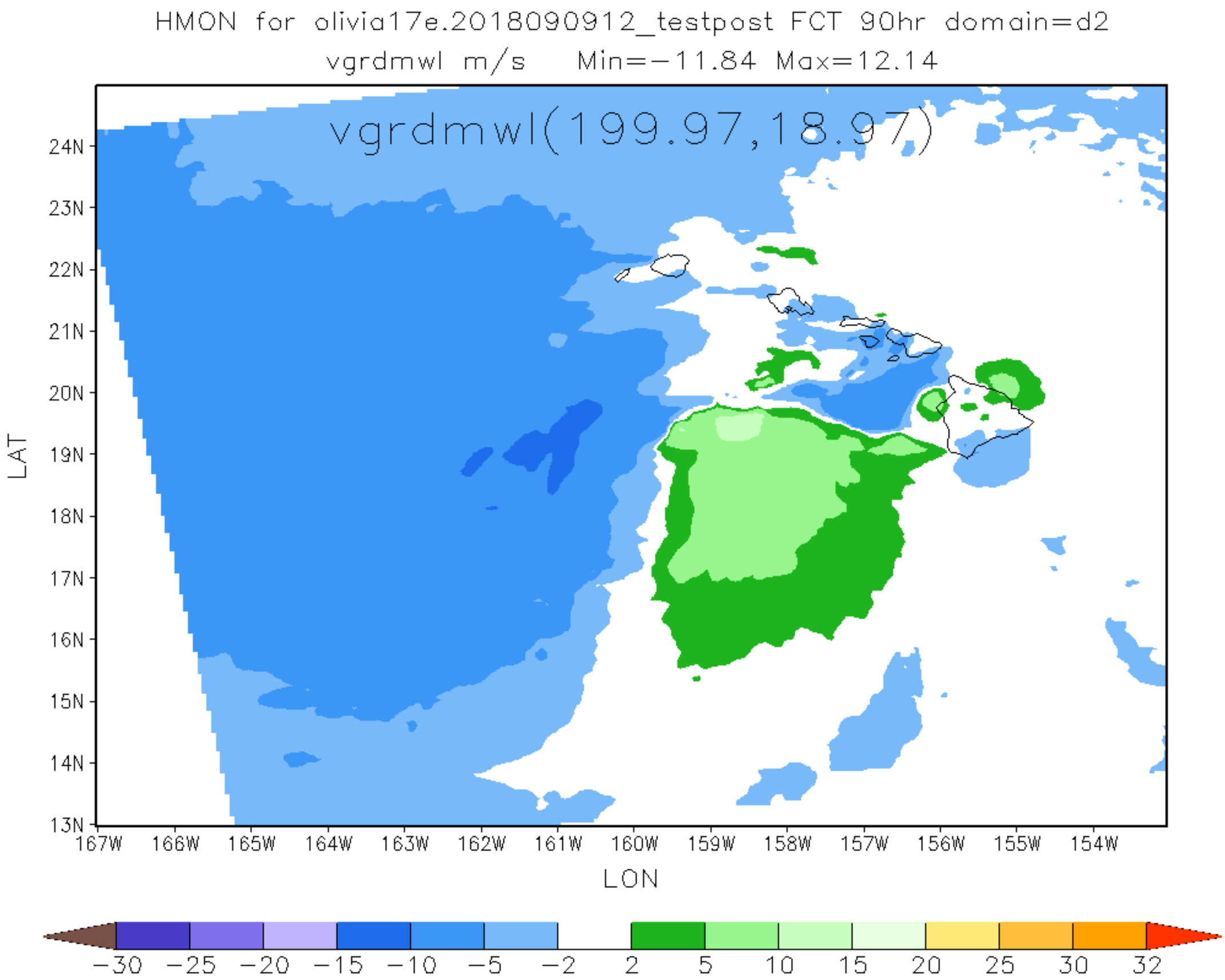
HMON for olivia17e.2018090912_testpost FCT 90hr domain=d2
vgrdmwl m/s Min=-11.84 Max=12.14
vgrdmwl(199.97,18.97)
24N
23N
22N
21N
20N
19N
18N
17N
16N
15N
14N
13N
LAT
167W
166W
165W
164W
163W
162W
161W
160W
159W
158W
157W
156W
155W
154W
LON
-30
-25
-20
-15
-10
-5
-2
2
5
10
15
20
25
30
32

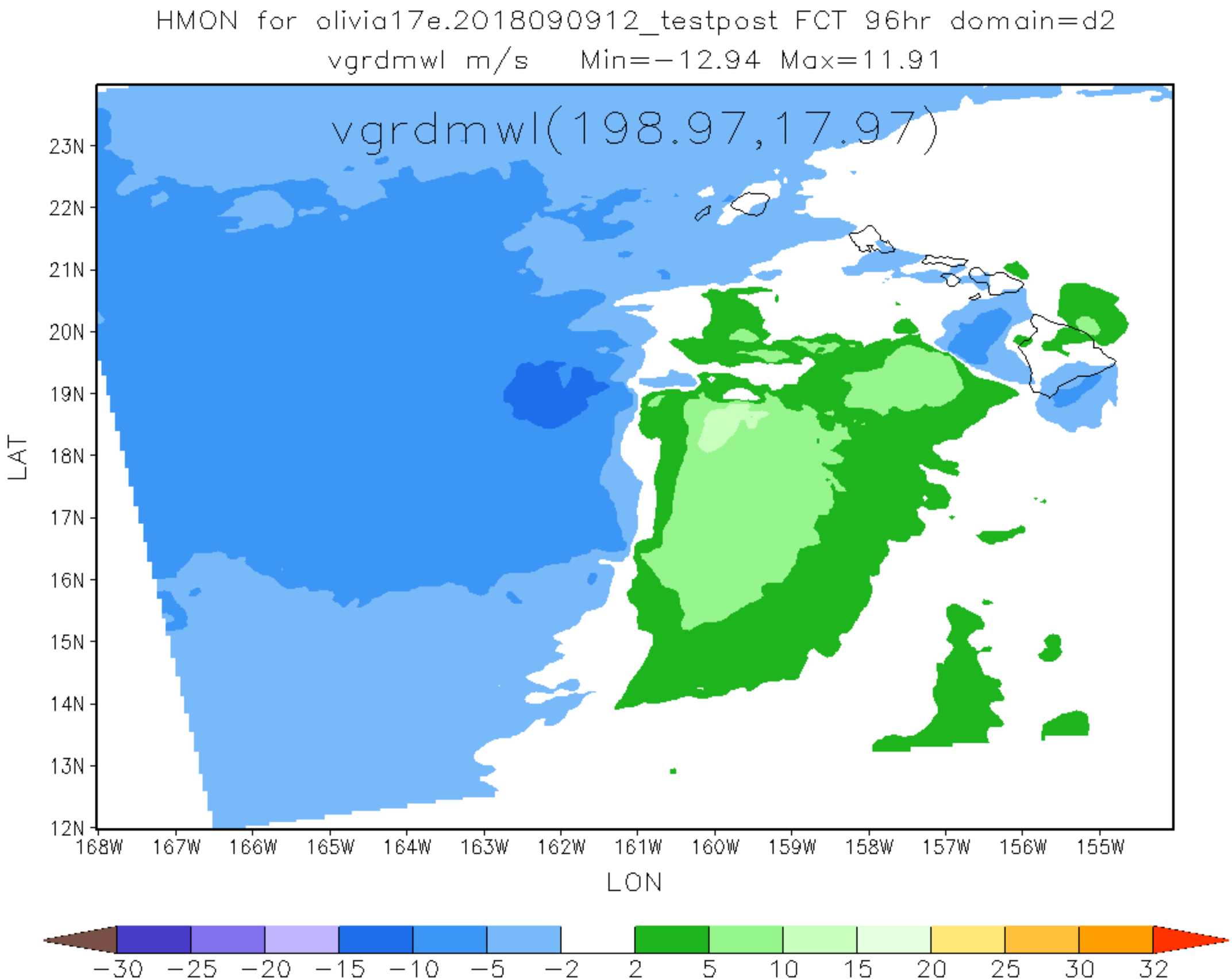
HMON for olivia17e.2018090912_testpost FCT 96hr domain=d2
vgrdmwl m/s Min=-12.94 Max=11.91
vgrdmwl(198.97,17.97)
23N
22N
21N
20N
19N
18N
17N
16N
15N
14N
13N
12N
LAT
168W
167W
166W
165W
164W
163W
162W
161W
160W
159W
158W
157W
156W
155W
LON
-30
-25
-20
-15
-10
-5
-2
2
5
10
15
20
25
30
32

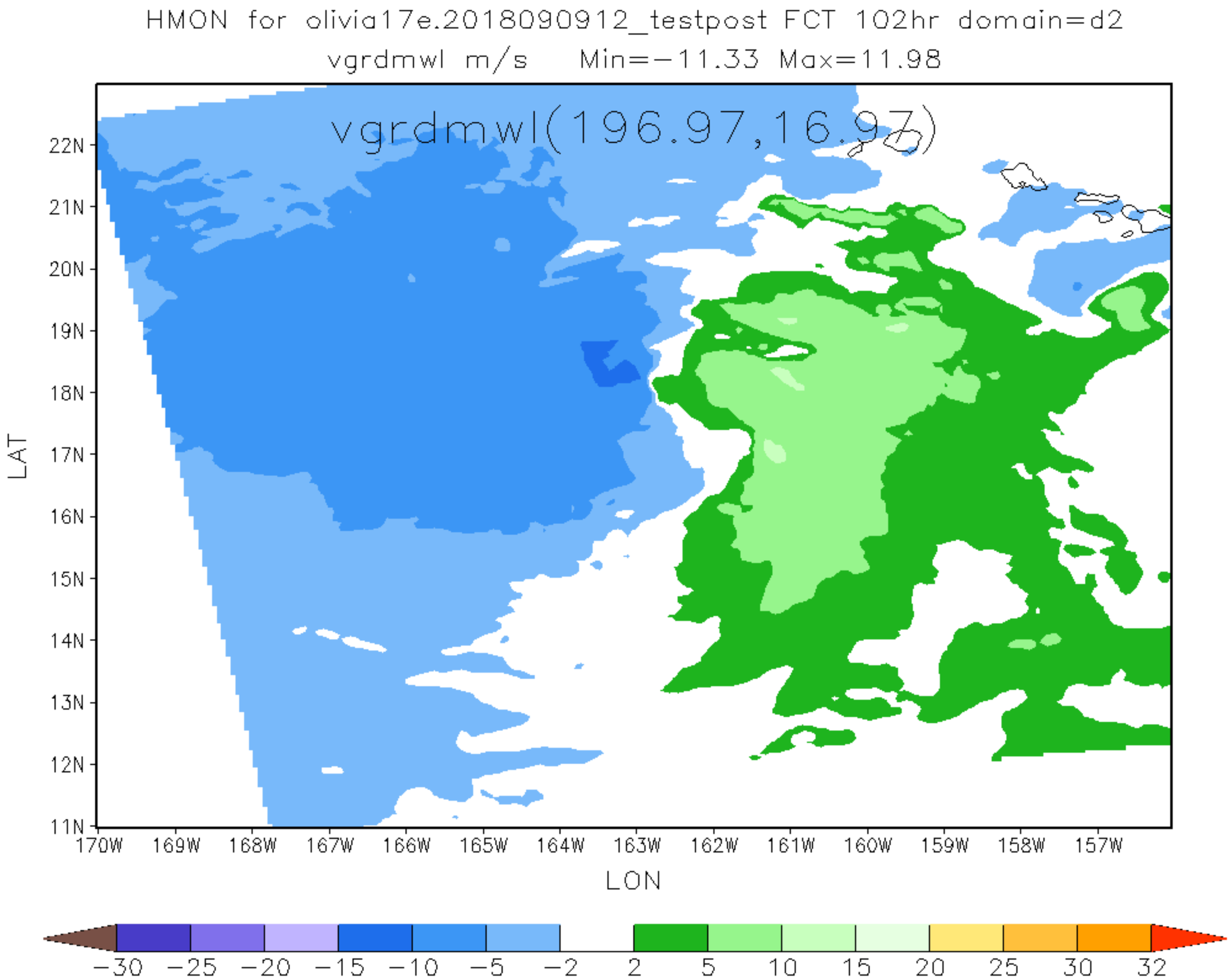
HMON for olivia17e.2018090912_testpost FCT 102hr domain=d2
vgrdmwl m/s Min=−11.33 Max=11.98
vgrdmwl(196.97,16.97)
22N
21N
20N
19N
18N
17N
16N
15N
14N
13N
12N
11N
LAT
170W
169W
168W
167W
166W
165W
164W
163W
162W
161W
160W
159W
158W
157W
LON
−30
−25
−20
−15
−10
−5
−2
2
5
10
15
20
25
30
32

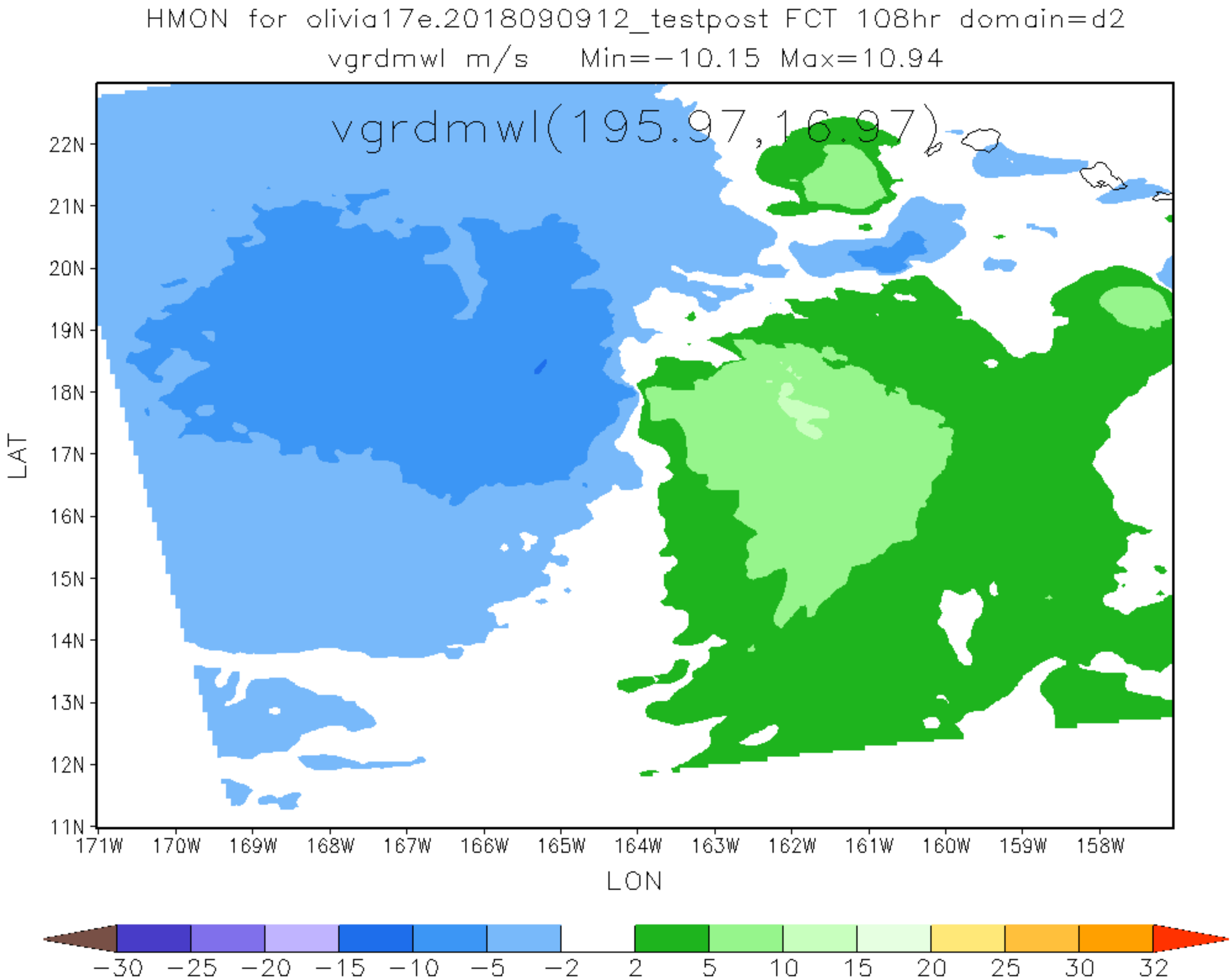
HMON for olivia17e.2018090912_testpost FCT 108hr domain=d2
vgrdmwl m/s Min=-10.15 Max=10.94
vgrdmwl(195.97,16.97)
22N
21N
20N
19N
18N
17N
16N
15N
14N
13N
12N
11N
LAT
171W
170W
169W
168W
167W
166W
165W
164W
163W
162W
161W
160W
159W
158W
LON
-30
-25
-20
-15
-10
-5
-2
2
5
10
15
20
25
30
32

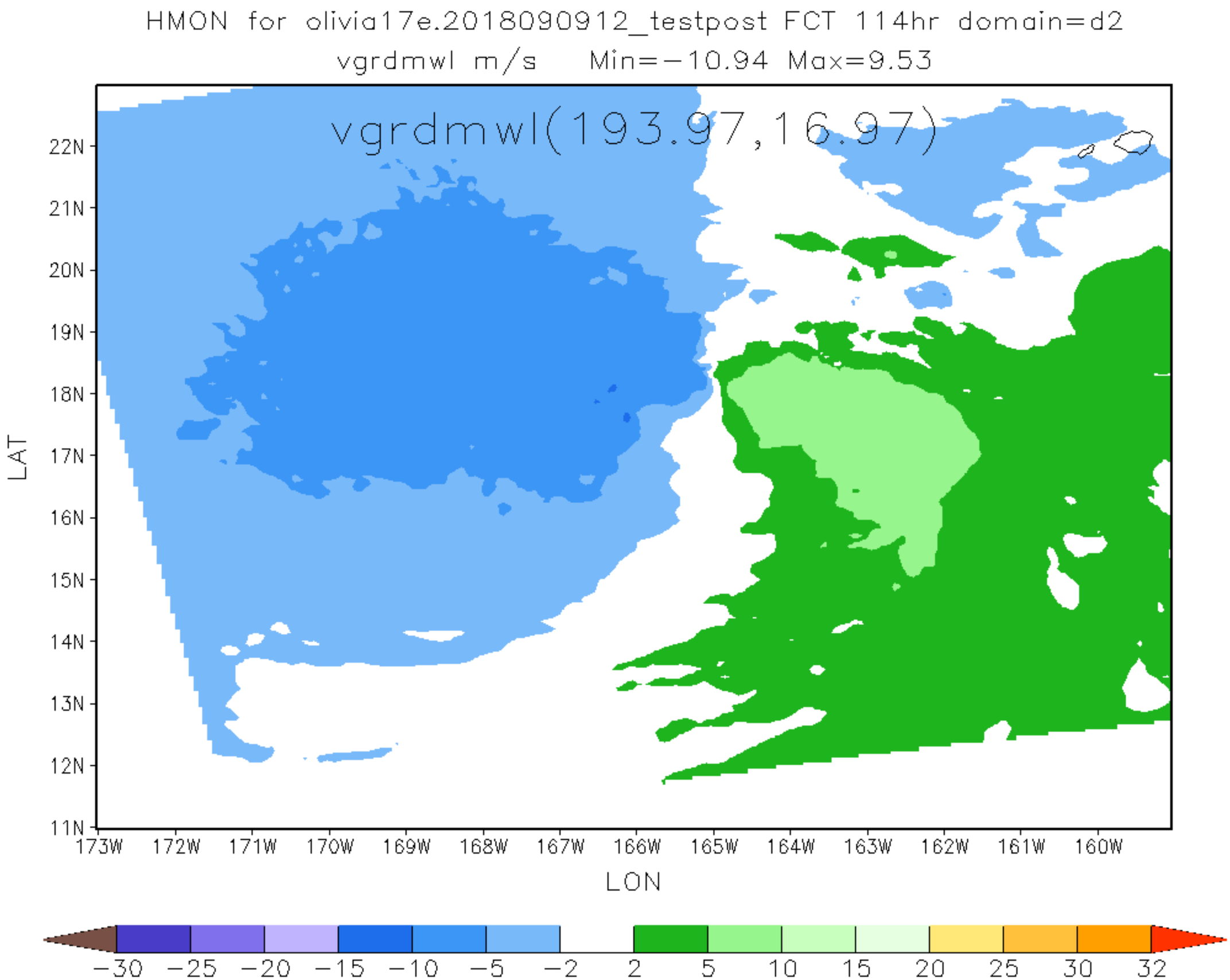
HMON for olivia17e.2018090912_testpost FCT 114hr domain=d2
vgrdmwl m/s Min=-10.94 Max=9.53
vgrdmwl(193.97,16.97)
22N
21N
20N
19N
18N
17N
16N
15N
14N
13N
12N
11N
LAT
173W
172W
171W
170W
169W
168W
167W
166W
165W
164W
163W
162W
161W
160W
LON
-30
-25
-20
-15
-10
-5
-2
2
5
10
15
20
25
30
32

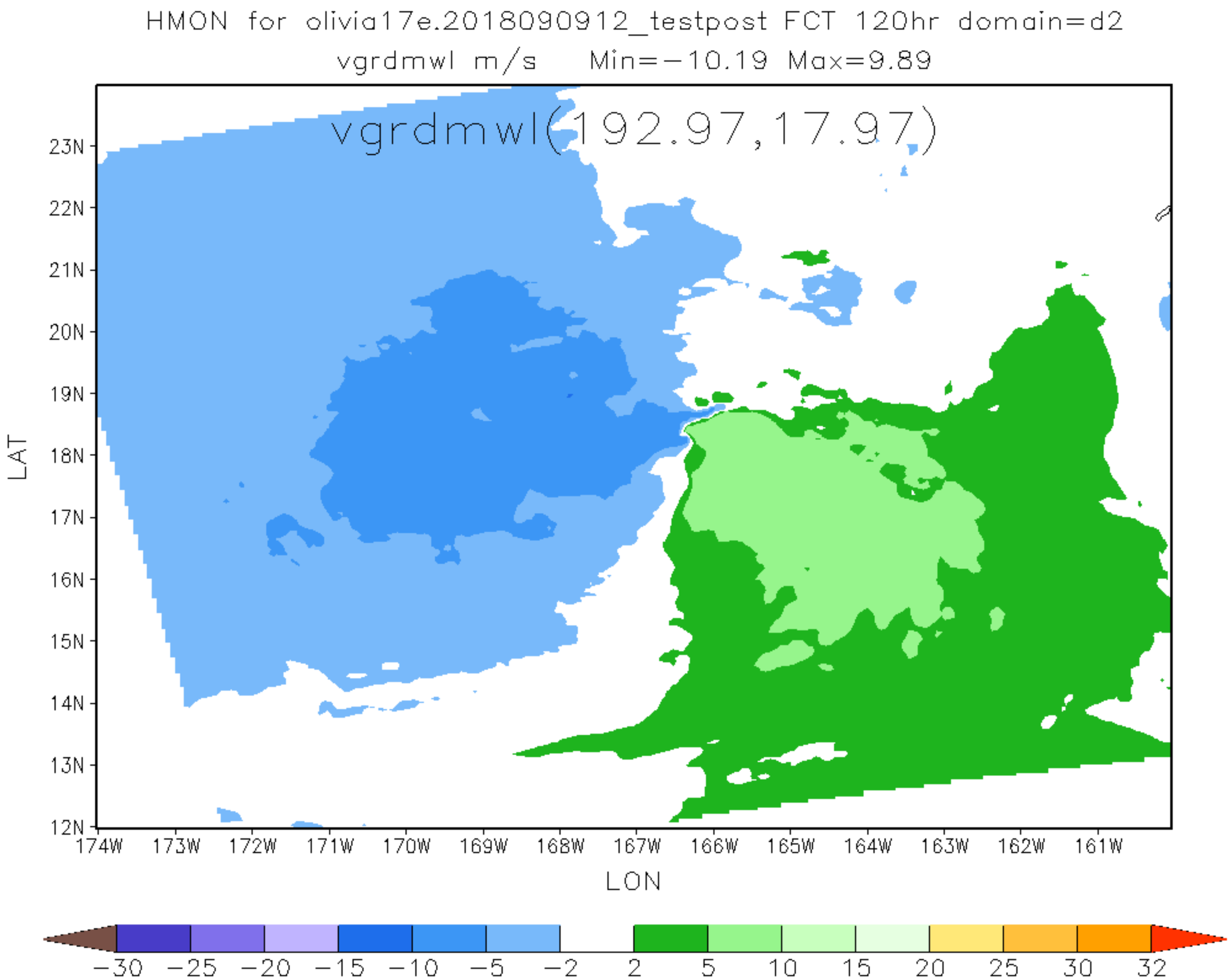
HMON for olivia17e.2018090912_testpost FCT 120hr domain=d2
vgrdmwl m/s Min=-10.19 Max=9.89
vgrdmwl(192.97,17.97)
23N
22N
21N
20N
19N
18N
17N
16N
15N
14N
13N
12N
LAT
174W
173W
172W
171W
170W
169W
168W
167W
166W
165W
164W
163W
162W
161W
LON
-30
-25
-20
-15
-10
-5
-2
2
5
10
15
20
25
30
32

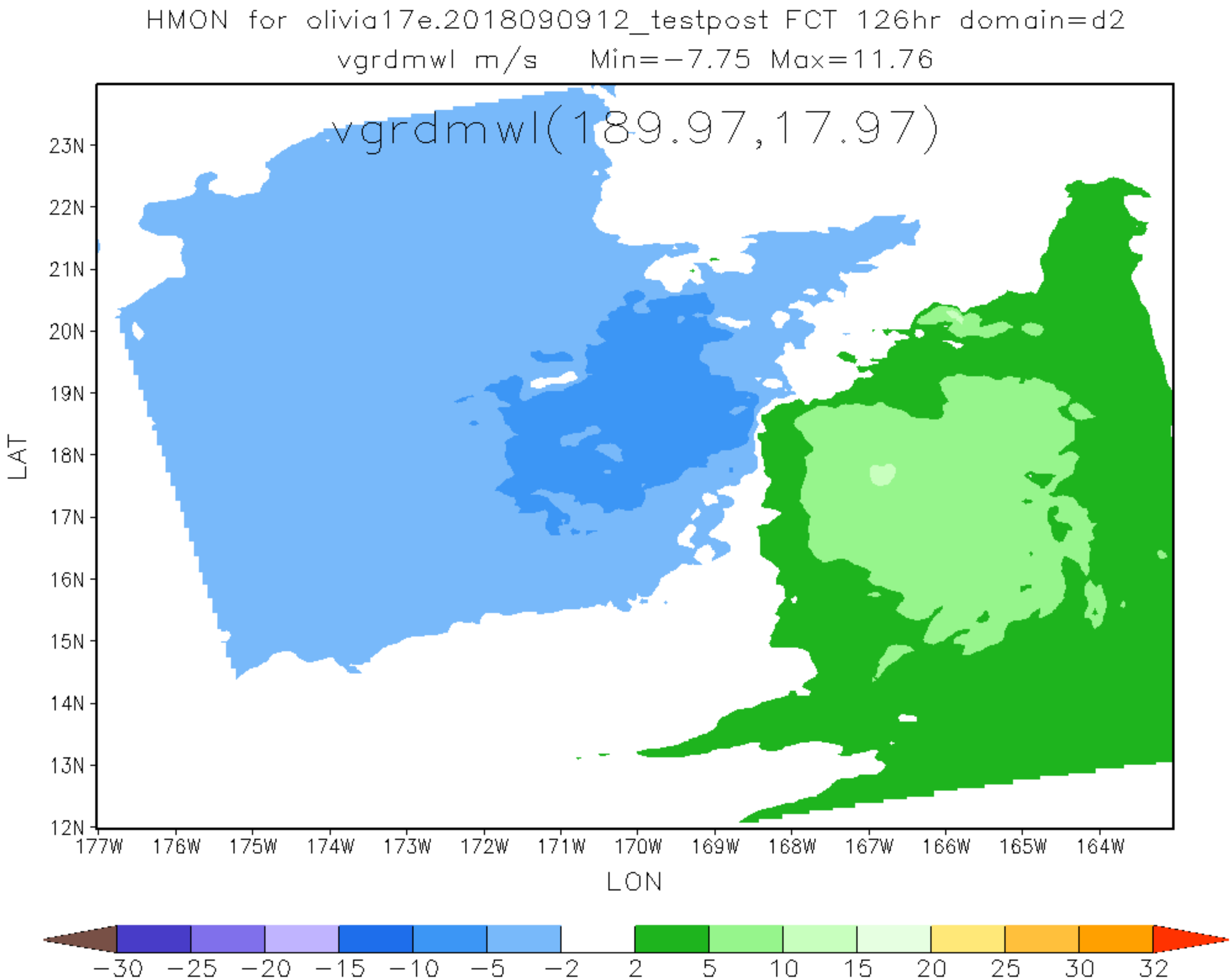
HMON for olivia17e.2018090912_testpost FCT 126hr domain=d2
vgrdmwl m/s Min=-7.75 Max=11.76
vgrdmwl(189.97,17.97)
23N
22N
21N
20N
19N
18N
17N
16N
15N
14N
13N
12N
LAT
177W
176W
175W
174W
173W
172W
171W
170W
169W
168W
167W
166W
165W
164W
LON
-30
-25
-20
-15
-10
-5
-2
2
5
10
15
20
25
30
32