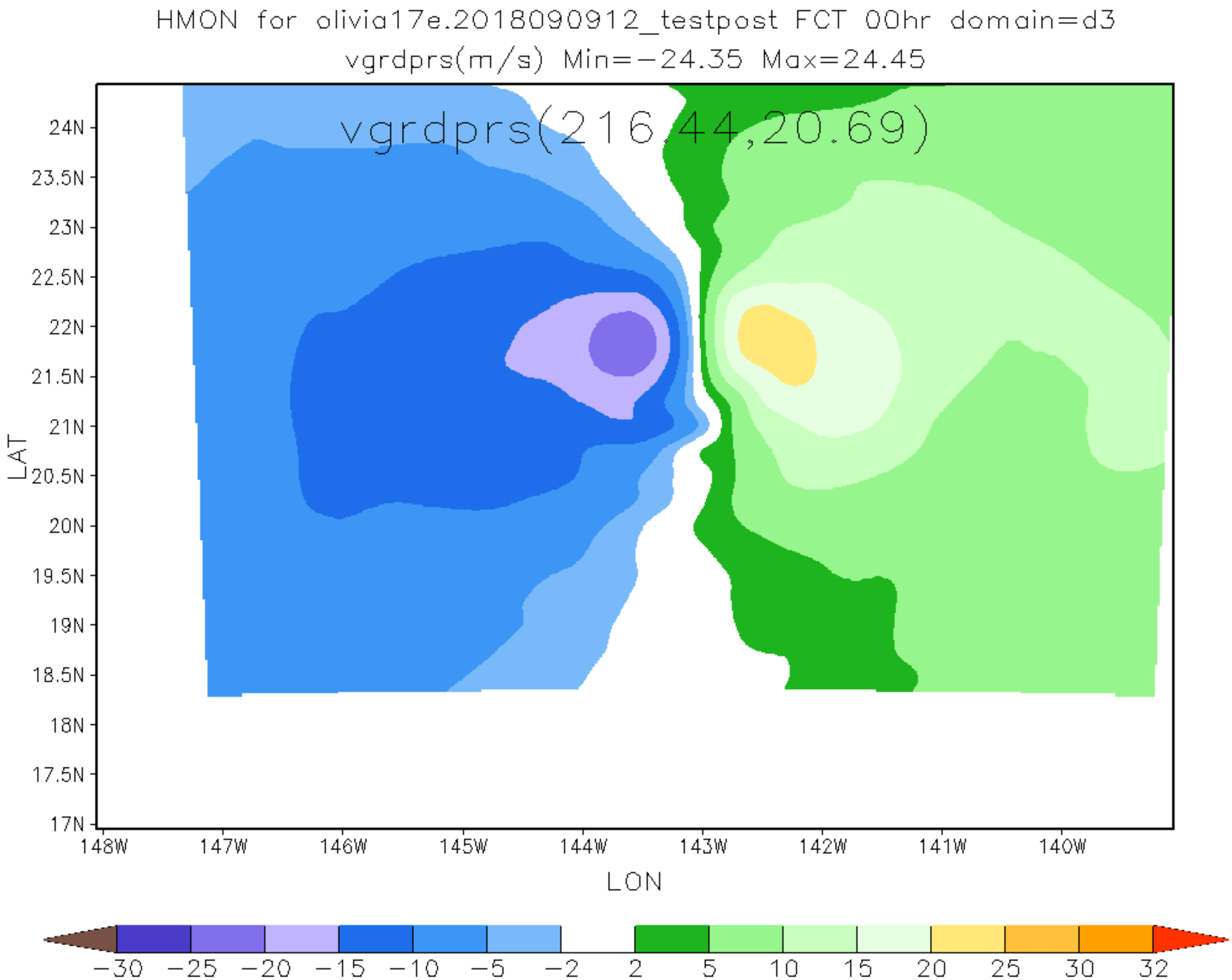
HMON for olivia17e.2018090912_testpost FCT 00hr domain=d3
vgrdprs(m/s) Min=-24.35 Max=24.45
vgrdprs(216.44,20.69)
24N
23.5N
23N
22.5N
22N
21.5N
21N
20.5N
20N
19.5N
19N
18.5N
18N
17.5N
17N
LAT
148W
147W
146W
145W
144W
143W
142W
141W
140W
LON
-30
-25
-20
-15
-10
-5
-2
2
5
10
15
20
25
30
32

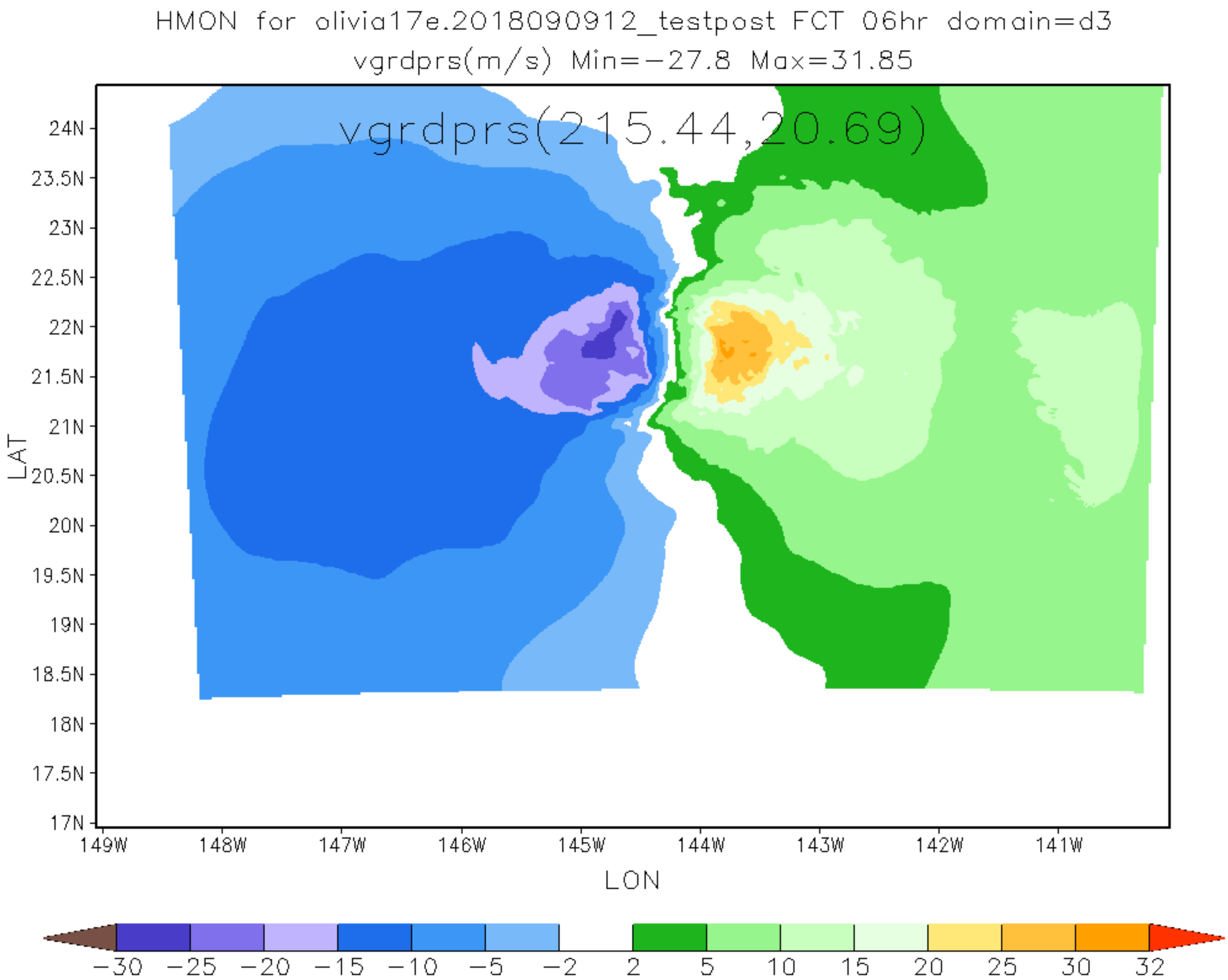
HMON for olivia17e.2018090912_testpost FCT 06hr domain=d3
vgrdprs(m/s) Min=-27.8 Max=31.85
vgrdprs(215.44,20.69)
24N
23.5N
23N
22.5N
22N
21.5N
21N
20.5N
20N
19.5N
19N
18.5N
18N
17.5N
17N
LAT
149W
148W
147W
146W
145W
144W
143W
142W
141W
LON
-30
-25
-20
-15
-10
-5
-2
2
5
10
15
20
25
30
32

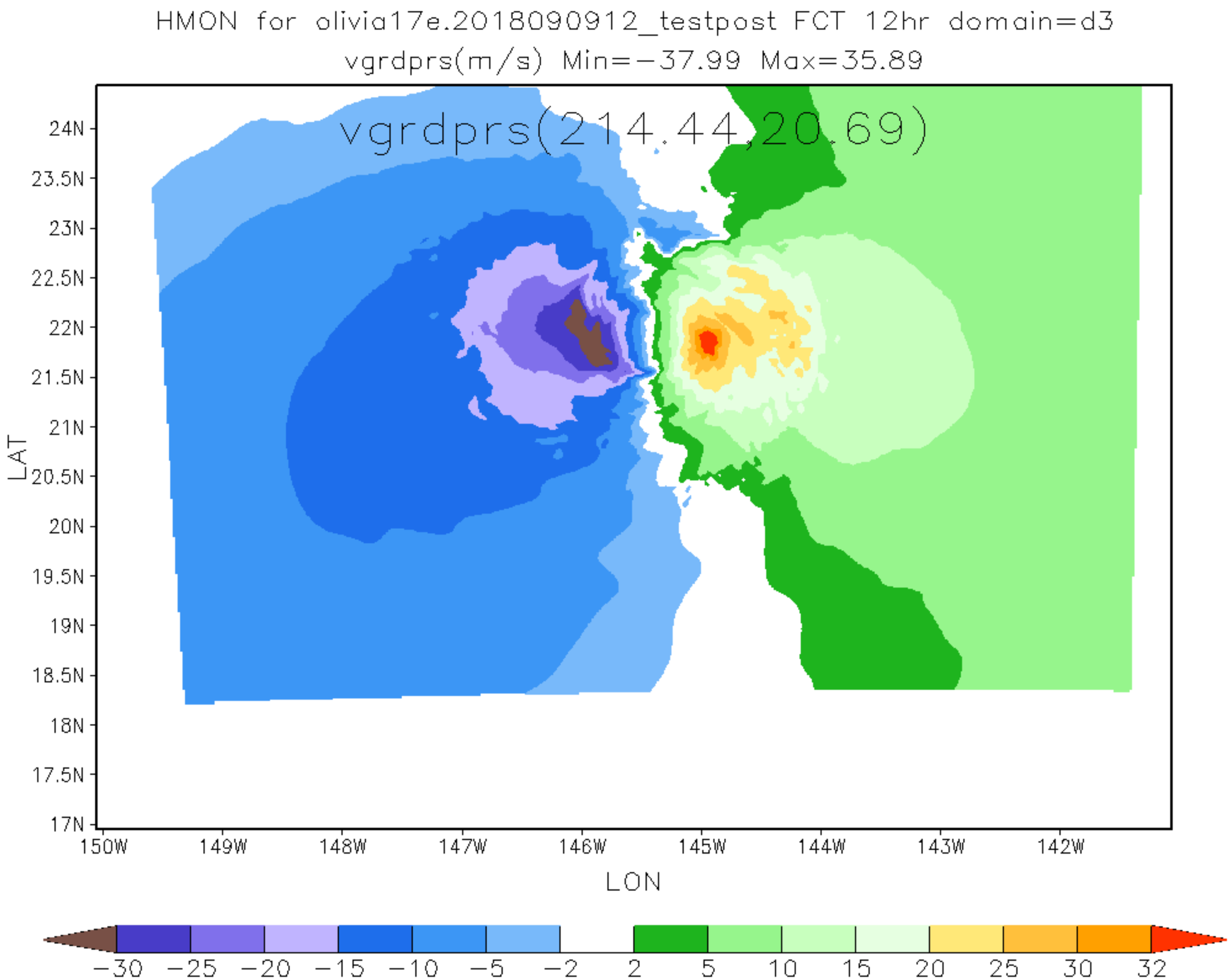
HMON for olivia17e.2018090912_testpost FCT 12hr domain=d3
vgrdprs(m/s) Min=-37.99 Max=35.89
vgrdprs(214.44,20.69)
24N
23.5N
23N
22.5N
22N
21.5N
21N
20.5N
20N
19.5N
19N
18.5N
18N
17.5N
17N
LAT
150W
149W
148W
147W
146W
145W
144W
143W
142W
LON
-30
-25
-20
-15
-10
-5
-2
2
5
10
15
20
25
30
32

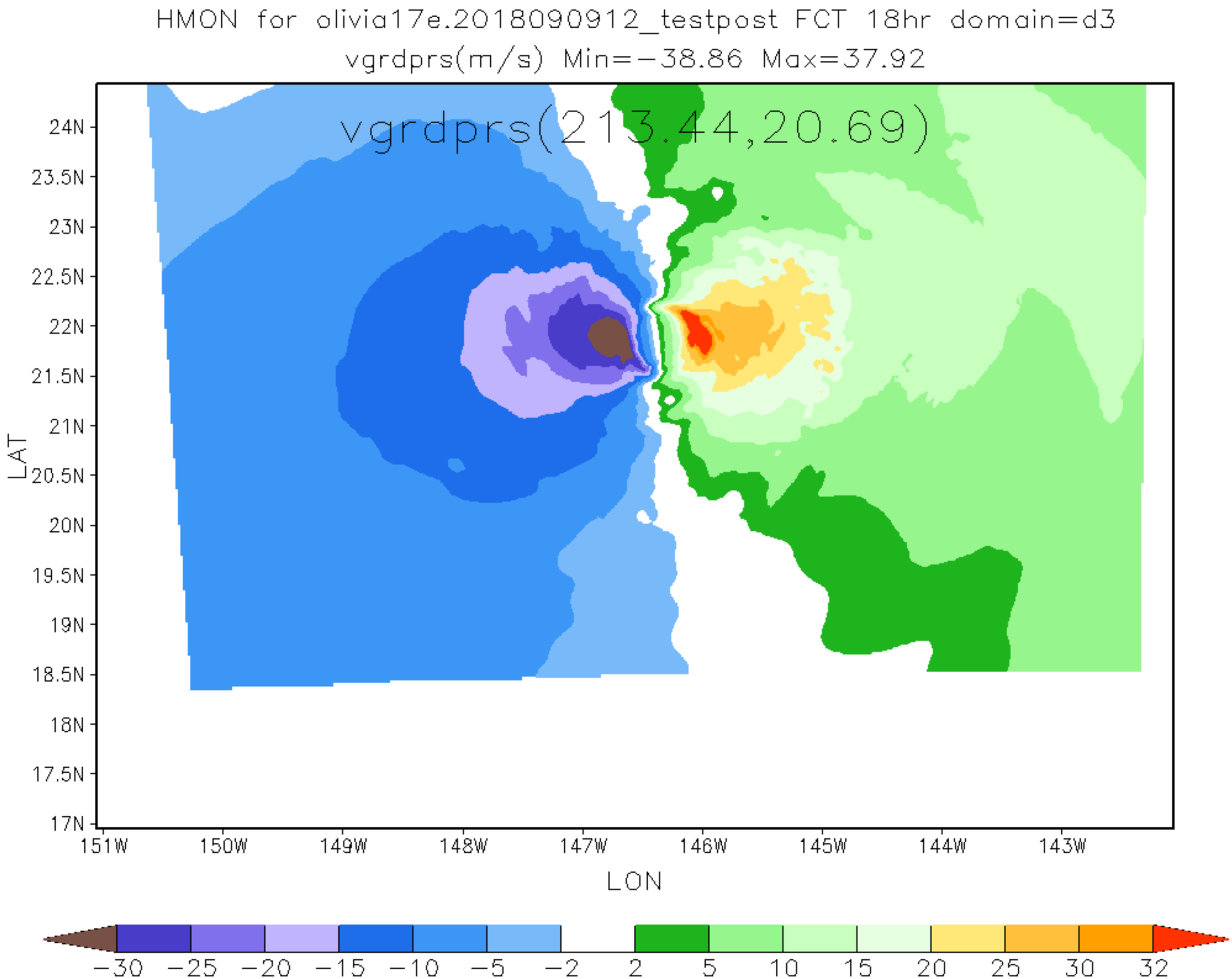
HMON for olivia17e.2018090912_testpost FCT 18hr domain=d3
vgrdprs(m/s) Min=-38.86 Max=37.92
vgrdprs(213.44,20.69)
24N
23.5N
23N
22.5N
22N
21.5N
21N
20.5N
20N
19.5N
19N
18.5N
18N
17.5N
17N
LAT
151W
150W
149W
148W
147W
146W
145W
144W
143W
LON
-30
-25
-20
-15
-10
-5
-2
2
5
10
15
20
25
30
32

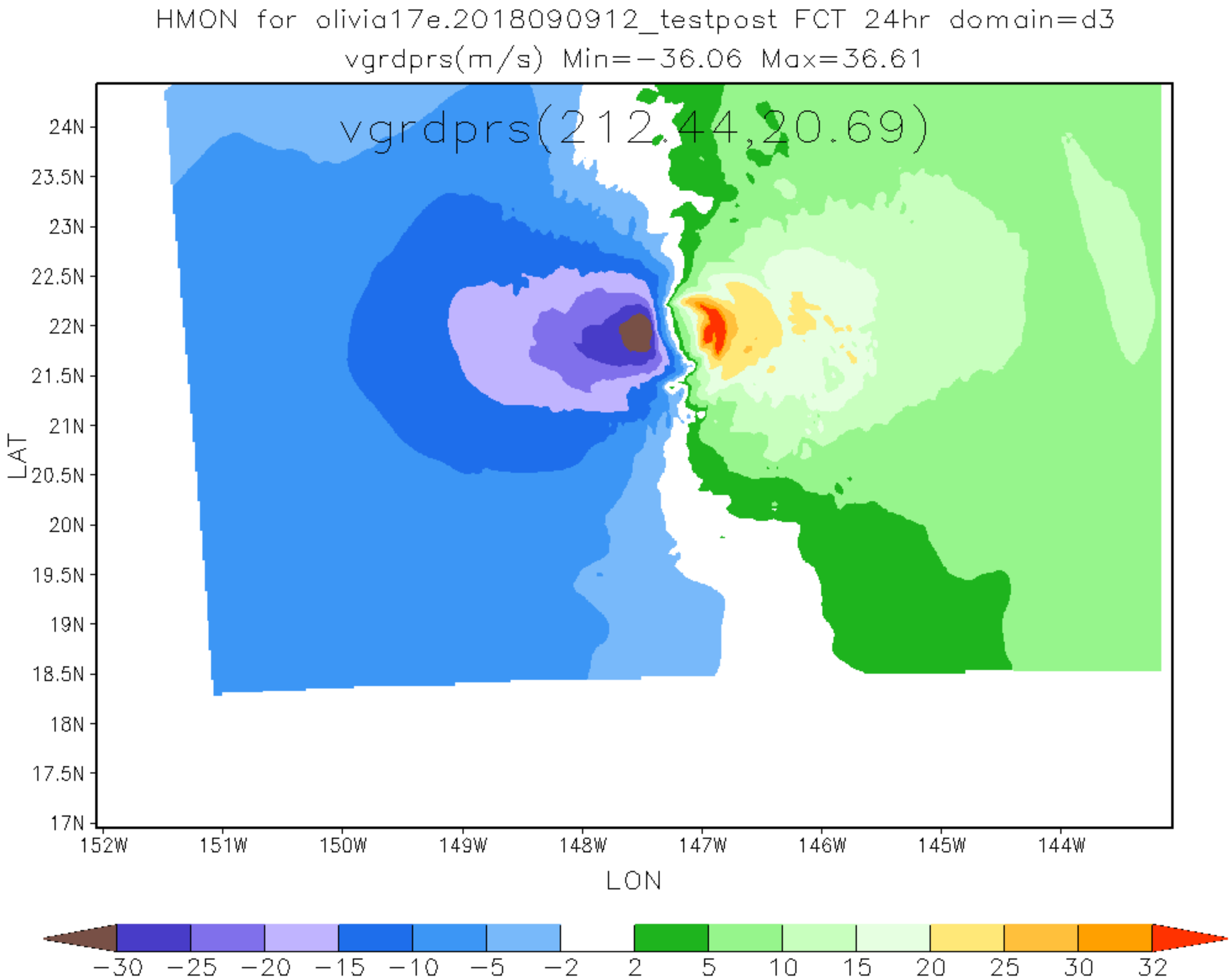
HMON for olivia17e.2018090912_testpost FCT 24hr domain=d3
vgrdprs(m/s) Min=−36.06 Max=36.61
vgrdprs(212.44,20.69)
24N
23.5N
23N
22.5N
22N
21.5N
21N
20.5N
20N
19.5N
19N
18.5N
18N
17.5N
17N
LAT
152W
151W
150W
149W
148W
147W
146W
145W
144W
LON
−30
−25
−20
−15
−10
−5
−2
2
5
10
15
20
25
30
32

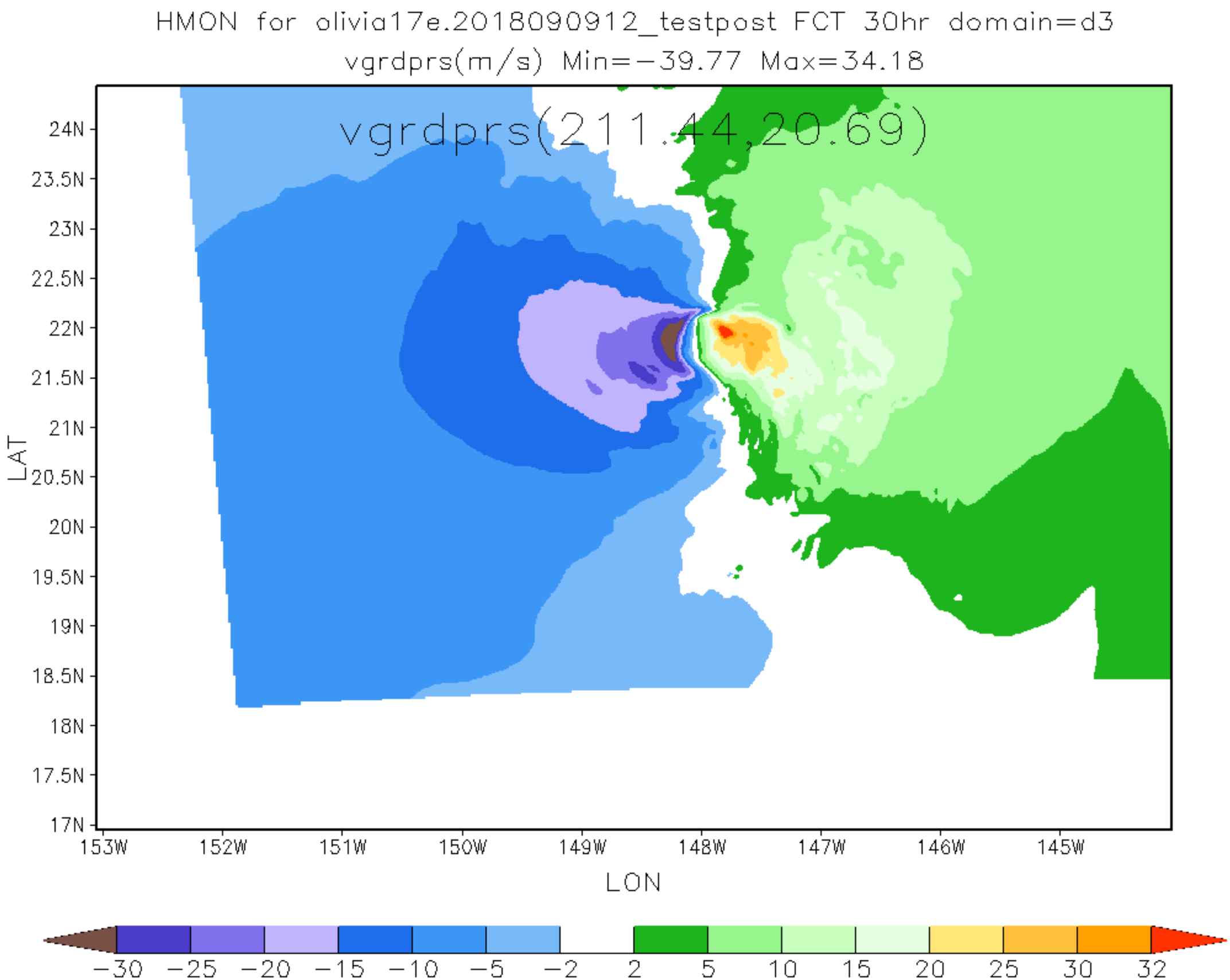
HMON for olivia17e.2018090912_testpost FCT 30hr domain=d3
vgrdprs(m/s) Min=−39.77 Max=34.18
vgrdprs(211.44,20.69)
24N
23.5N
23N
22.5N
22N
21.5N
21N
20.5N
20N
19.5N
19N
18.5N
18N
17.5N
17N
LAT
153W
152W
151W
150W
149W
148W
147W
146W
145W
LON
−30
−25
−20
−15
−10
−5
−2
2
5
10
15
20
25
30
32

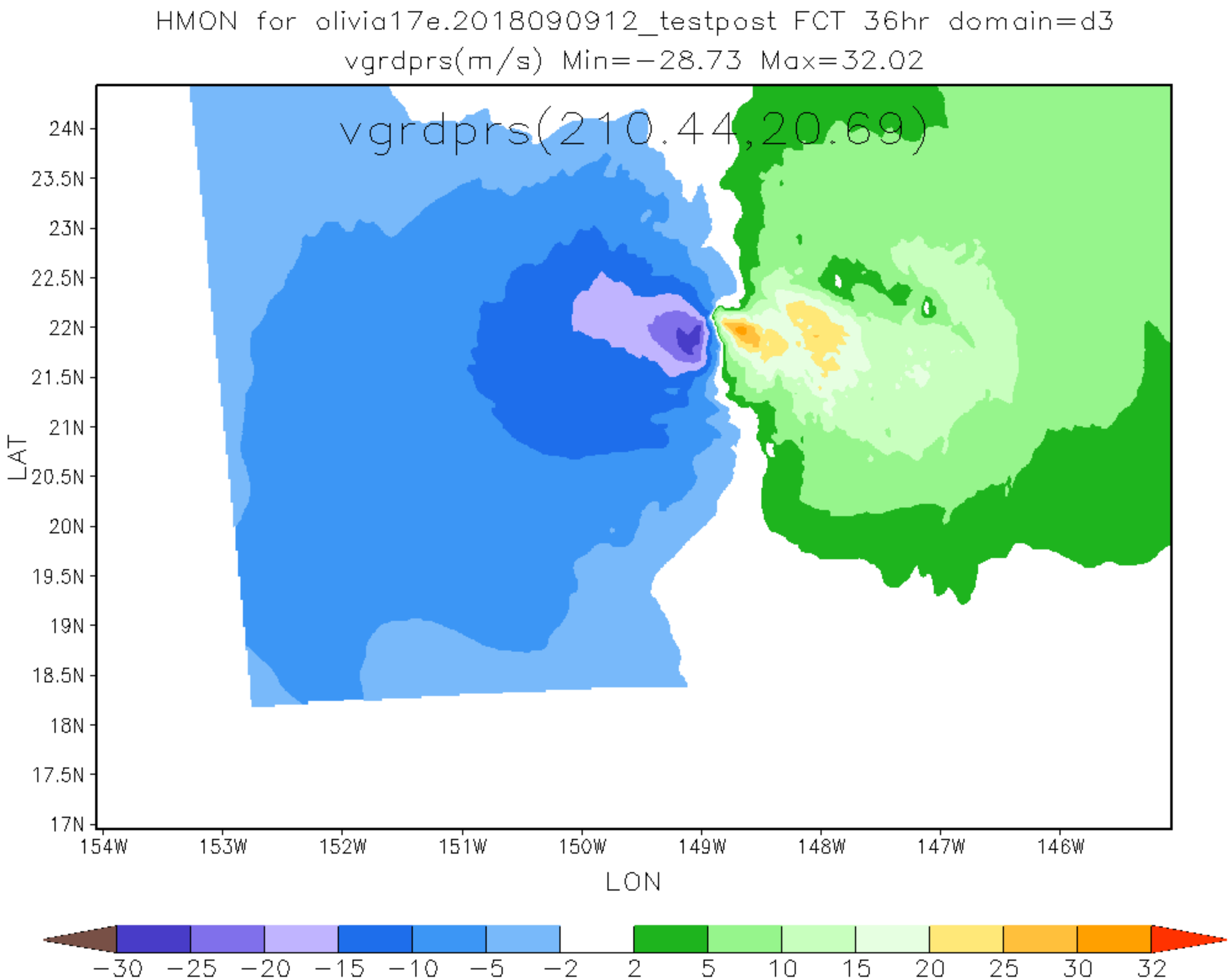
HMON for olivia17e.2018090912_testpost FCT 36hr domain=d3
vgrdprs(m/s) Min=−28.73 Max=32.02
vgrdprs(210.44,20.69)
24N
23.5N
23N
22.5N
22N
21.5N
21N
20.5N
20N
19.5N
19N
18.5N
18N
17.5N
17N
LAT
154W
153W
152W
151W
150W
149W
148W
147W
146W
LON
−30
−25
−20
−15
−10
−5
−2
2
5
10
15
20
25
30
32

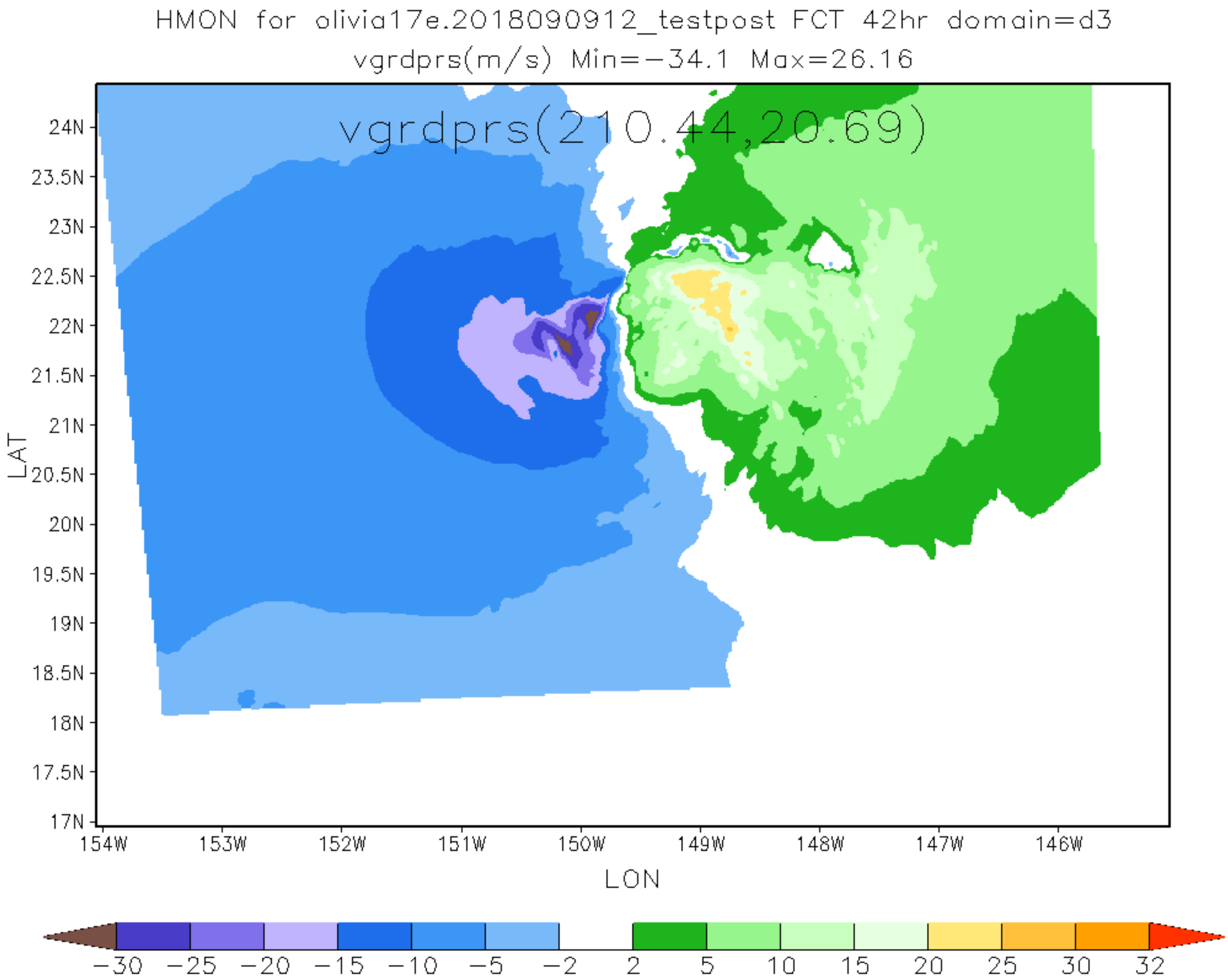
HMON for olivia17e.2018090912_testpost FCT 42hr domain=d3
vgrdprs(m/s) Min=−34.1 Max=26.16
vgrdprs(210.44,20.69)
24N
23.5N
23N
22.5N
22N
21.5N
21N
20.5N
20N
19.5N
19N
18.5N
18N
17.5N
17N
LAT
154W
153W
152W
151W
150W
149W
148W
147W
146W
LON
−30
−25
−20
−15
−10
−5
−2
2
5
10
15
20
25
30
32

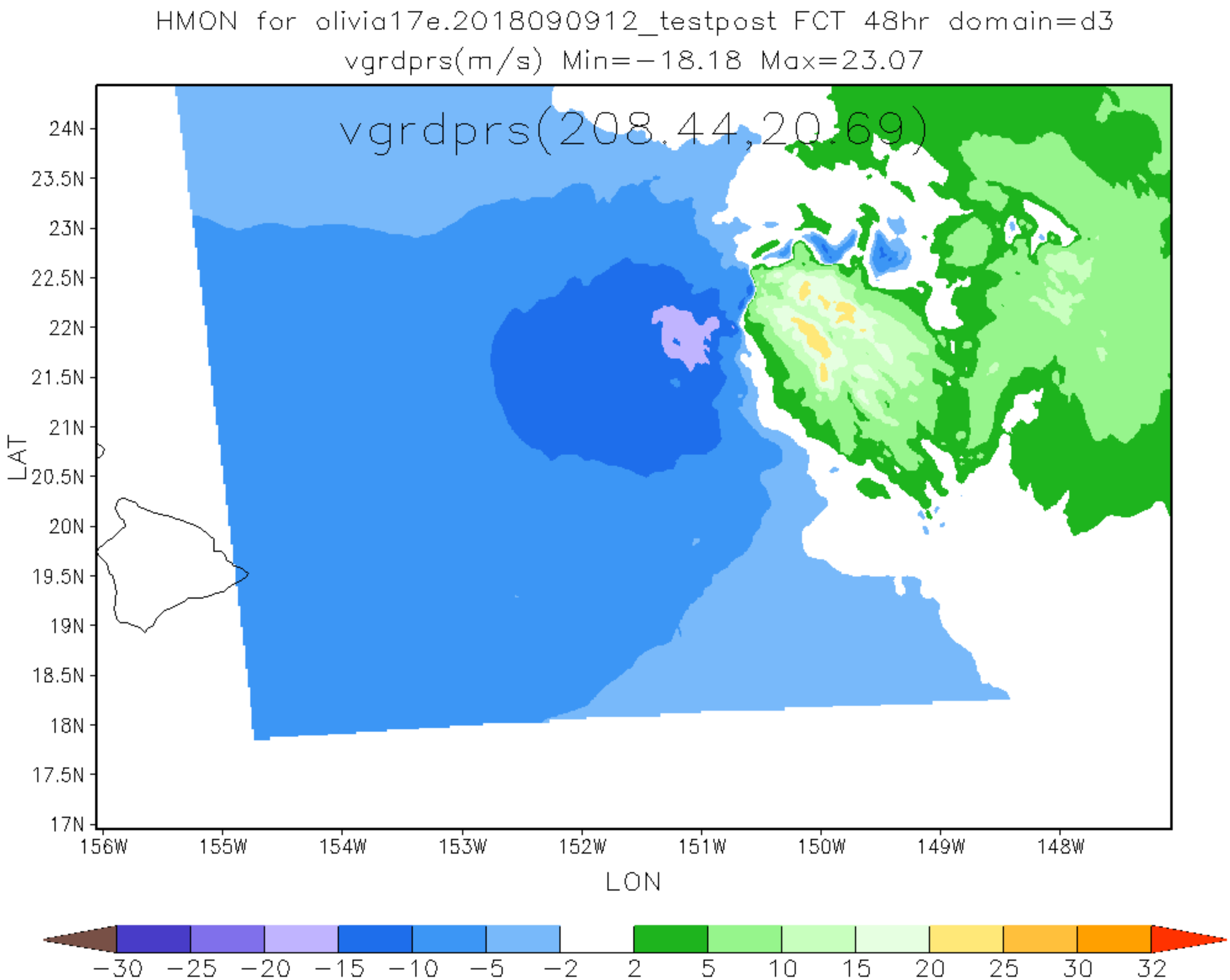
HMON for olivia17e.2018090912_testpost FCT 48hr domain=d3
vgrdprs(m/s) Min=−18.18 Max=23.07
vgrdprs(208.44,20.69)
24N
23.5N
23N
22.5N
22N
21.5N
21N
20.5N
20N
19.5N
19N
18.5N
18N
17.5N
17N
LAT
156W
155W
154W
153W
152W
151W
150W
149W
148W
LON
−30
−25
−20
−15
−10
−5
−2
2
5
10
15
20
25
30
32

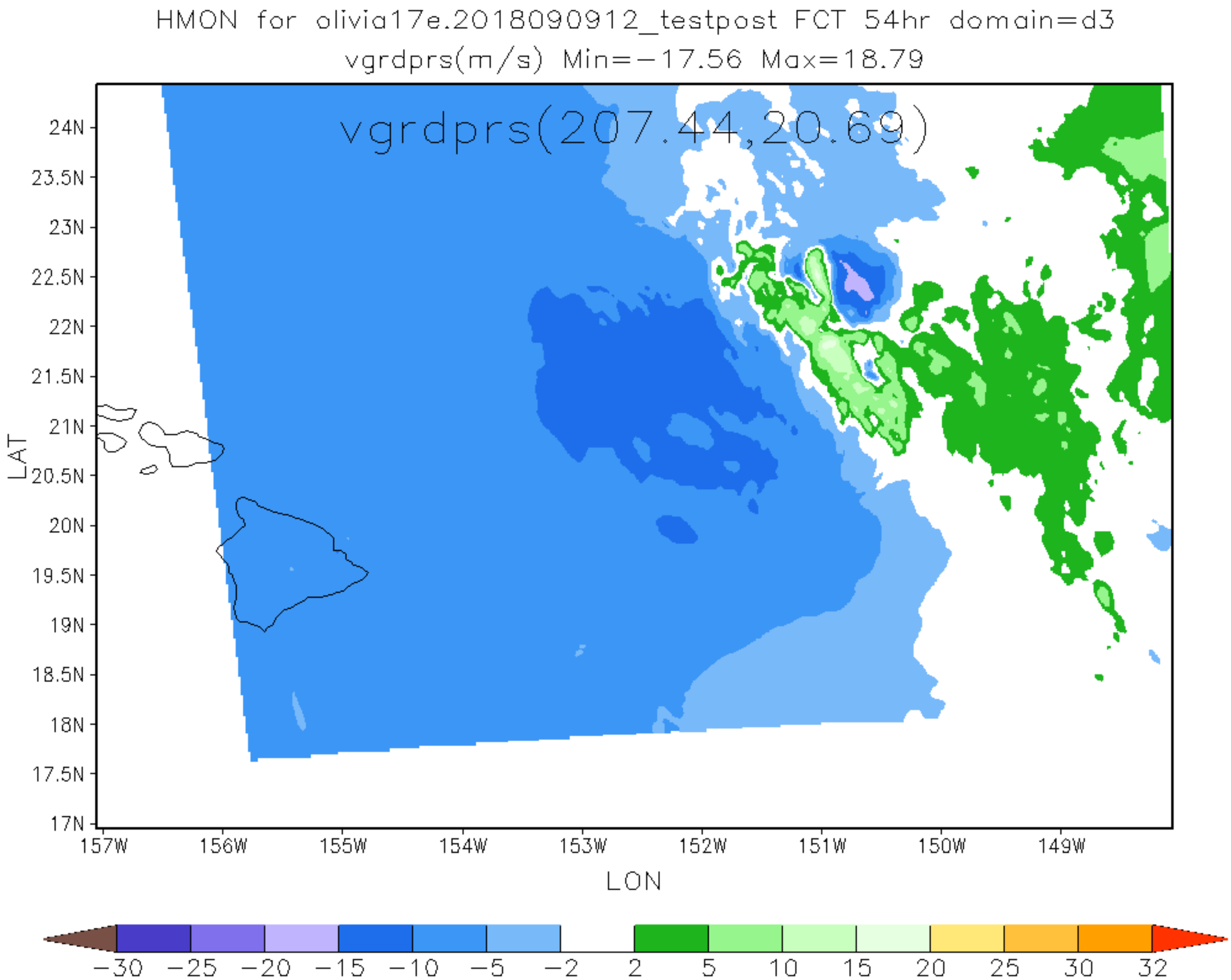
HMON for olivia17e.2018090912_testpost FCT 54hr domain=d3
vgrdprs(m/s) Min=−17.56 Max=18.79
vgrdprs(207.44,20.69)
24N
23.5N
23N
22.5N
22N
21.5N
21N
20.5N
20N
19.5N
19N
18.5N
18N
17.5N
17N
LAT
157W
156W
155W
154W
153W
152W
151W
150W
149W
LON
−30
−25
−20
−15
−10
−5
−2
2
5
10
15
20
25
30
32

HMON for olivia17e.2018090912_testpost FCT 60hr domain=d3
vgrdprs(m/s) Min=−11.53 Max=14.13

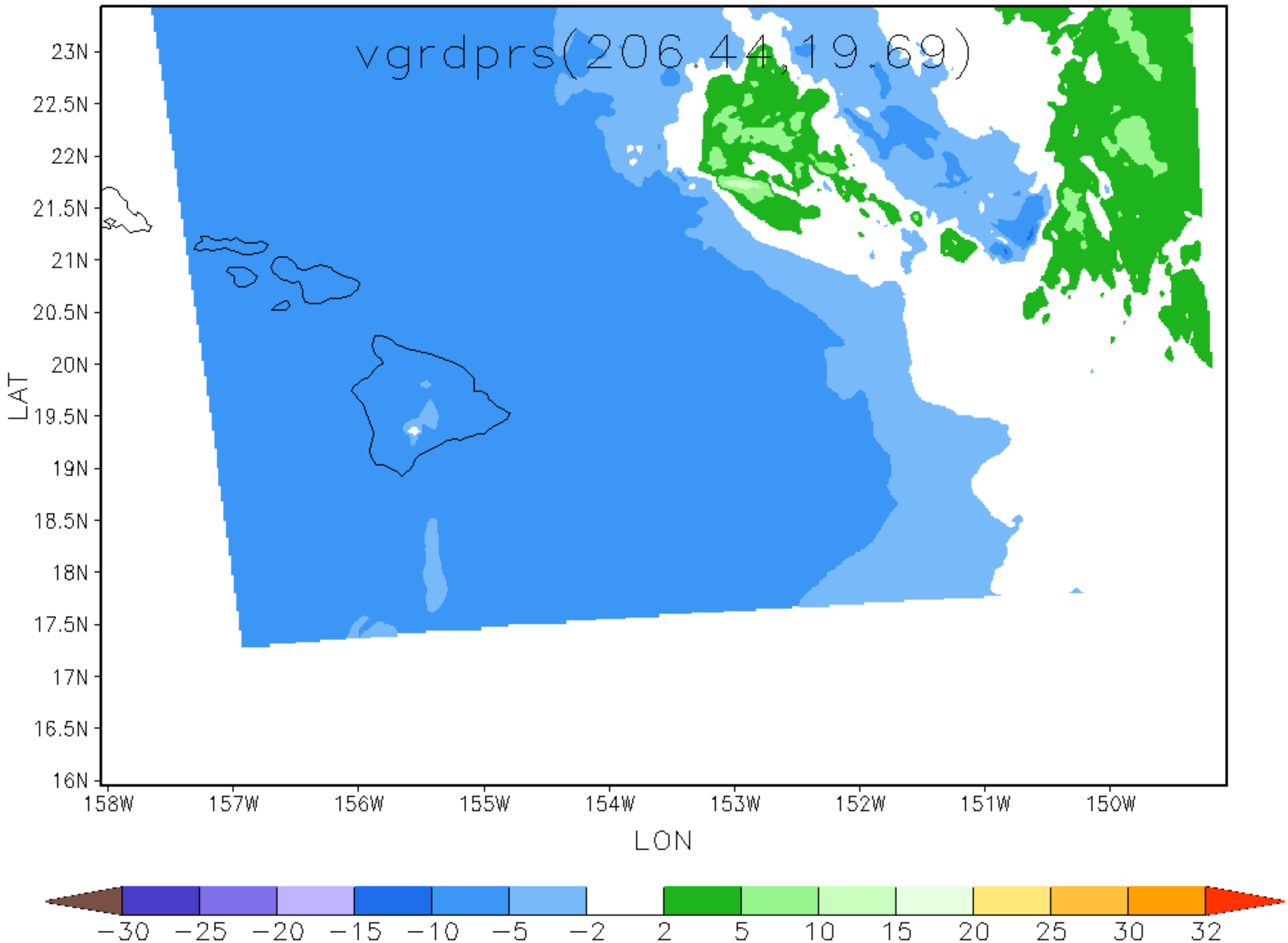

HMON for olivia17e.2018090912_testpost FCT 66hr domain=d3
vgrdprs(m/s) Min=−13.25 Max=17.02

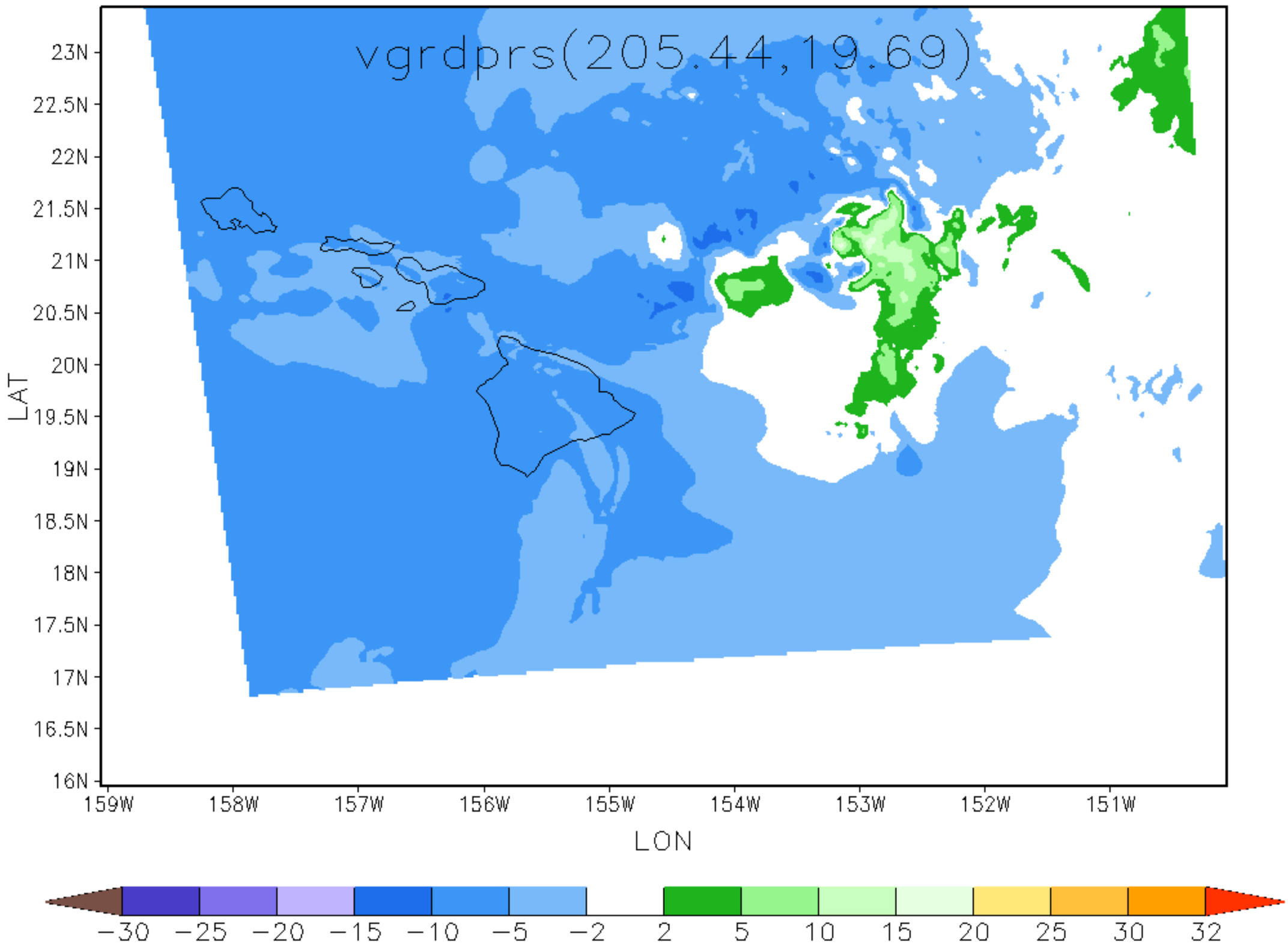

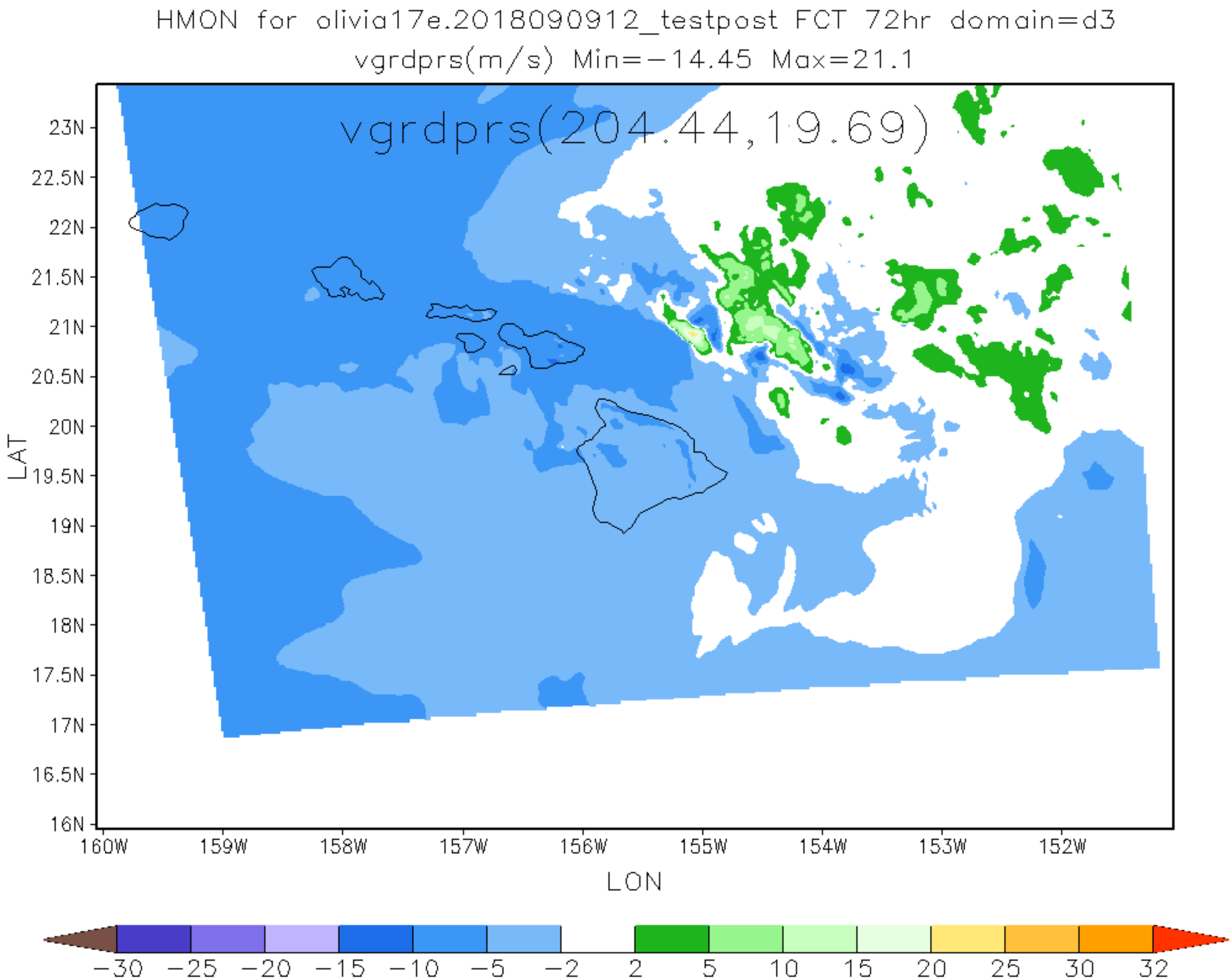
HMON for olivia17e.2018090912_testpost FCT 72hr domain=d3
vgrdprs(m/s) Min=−14.45 Max=21.1
vgrdprs(204.44,19.69)
23N
22.5N
22N
21.5N
21N
20.5N
20N
19.5N
19N
18.5N
18N
17.5N
17N
16.5N
16N
LAT
160W
159W
158W
157W
156W
155W
154W
153W
152W
LON
−30
−25
−20
−15
−10
−5
−2
2
5
10
15
20
25
30
32

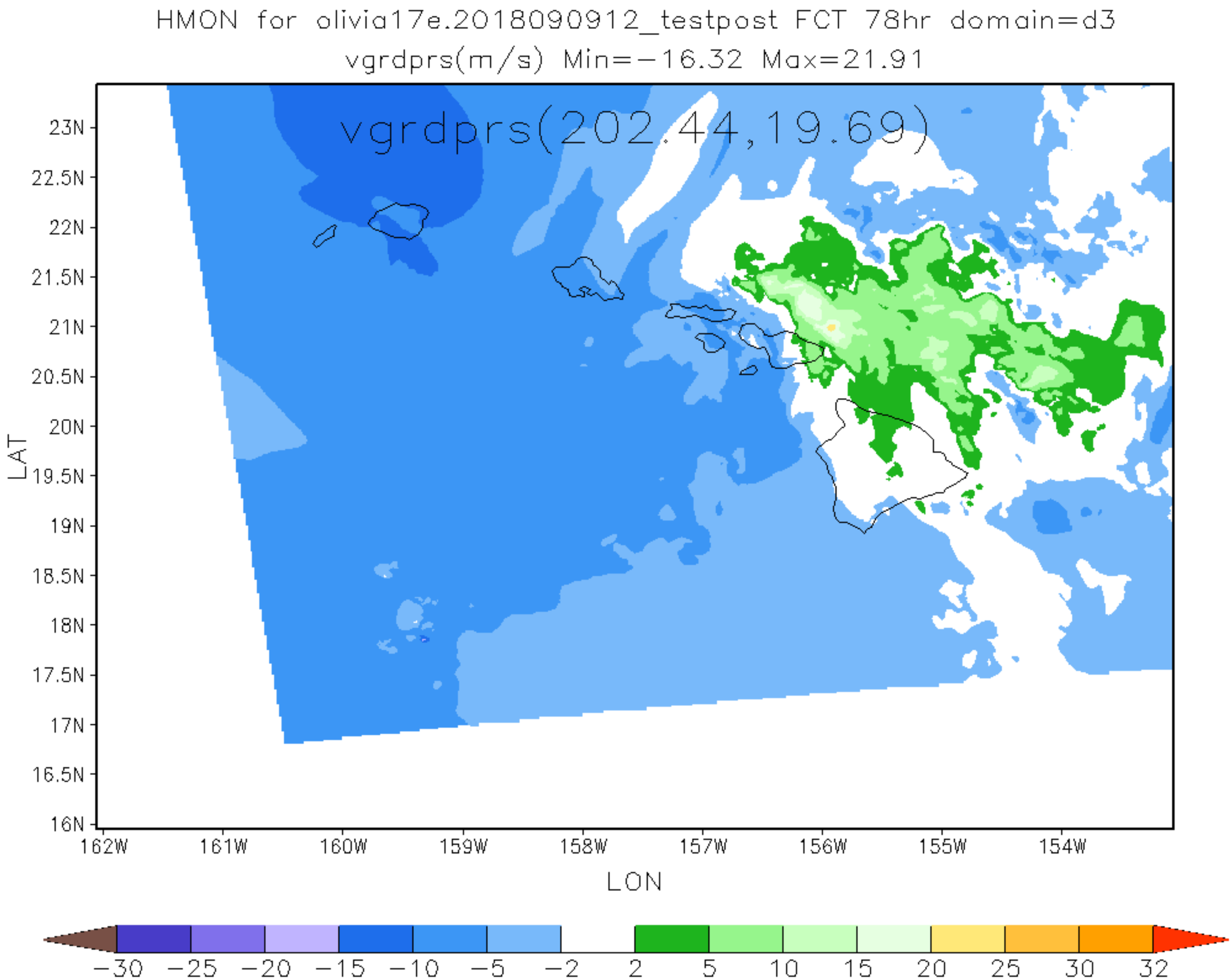
HMON for olivia17e.2018090912_testpost FCT 78hr domain=d3
vgrdprs(m/s) Min=−16.32 Max=21.91
vgrdprs(202.44,19.69)
23N
22.5N
22N
21.5N
21N
20.5N
20N
19.5N
19N
18.5N
18N
17.5N
17N
16.5N
16N
LAT
162W
161W
160W
159W
158W
157W
156W
155W
154W
LON
−30
−25
−20
−15
−10
−5
−2
2
5
10
15
20
25
30
32

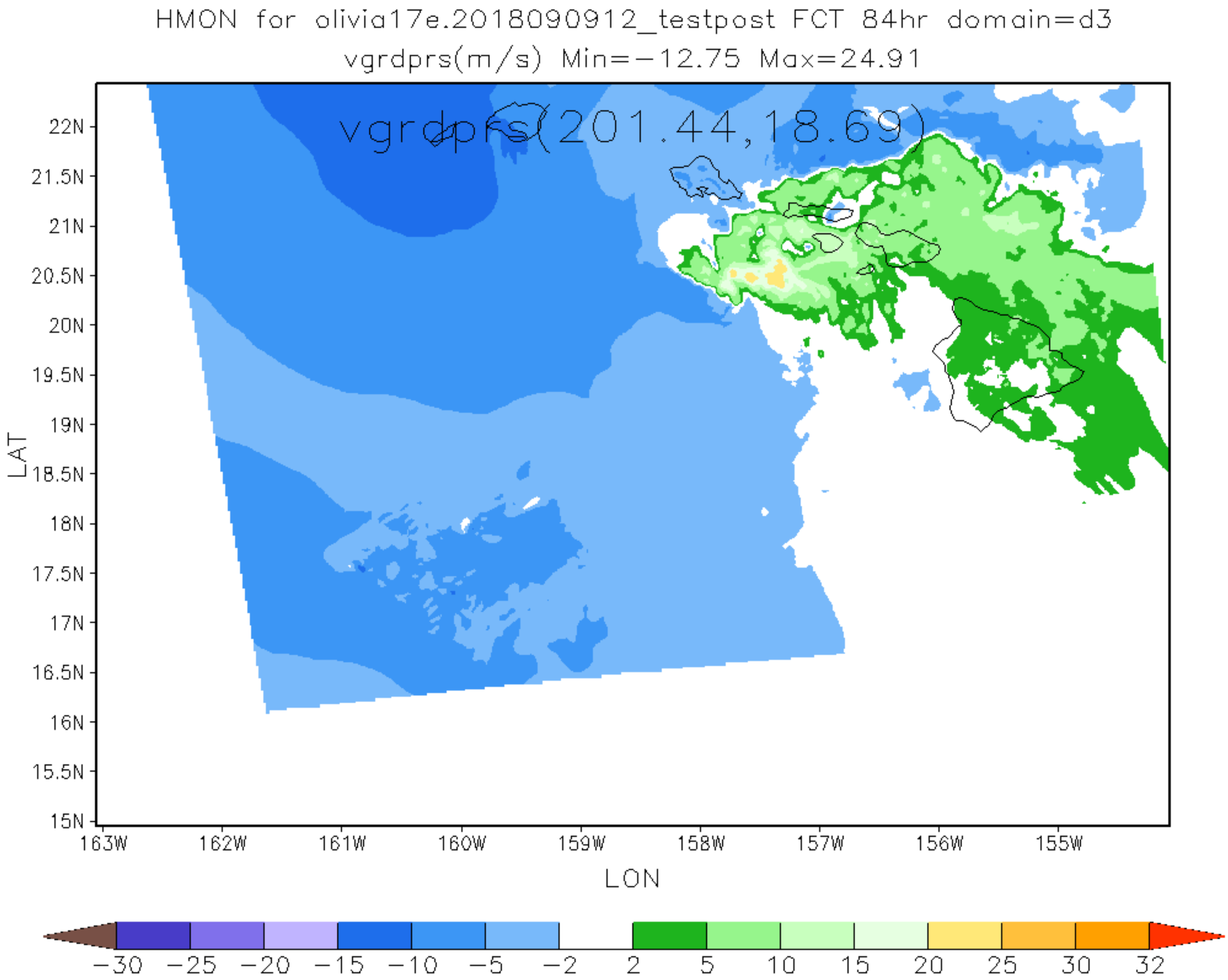
HMON for olivia17e.2018090912_testpost FCT 84hr domain=d3
vgrdprs(m/s) Min=−12.75 Max=24.91
vgrdprs(201.44,18.69)
22N
21.5N
21N
20.5N
20N
19.5N
19N
18.5N
18N
17.5N
17N
16.5N
16N
15.5N
15N
LAT
163W
162W
161W
160W
159W
158W
157W
156W
155W
LON
−30
−25
−20
−15
−10
−5
−2
2
5
10
15
20
25
30
32

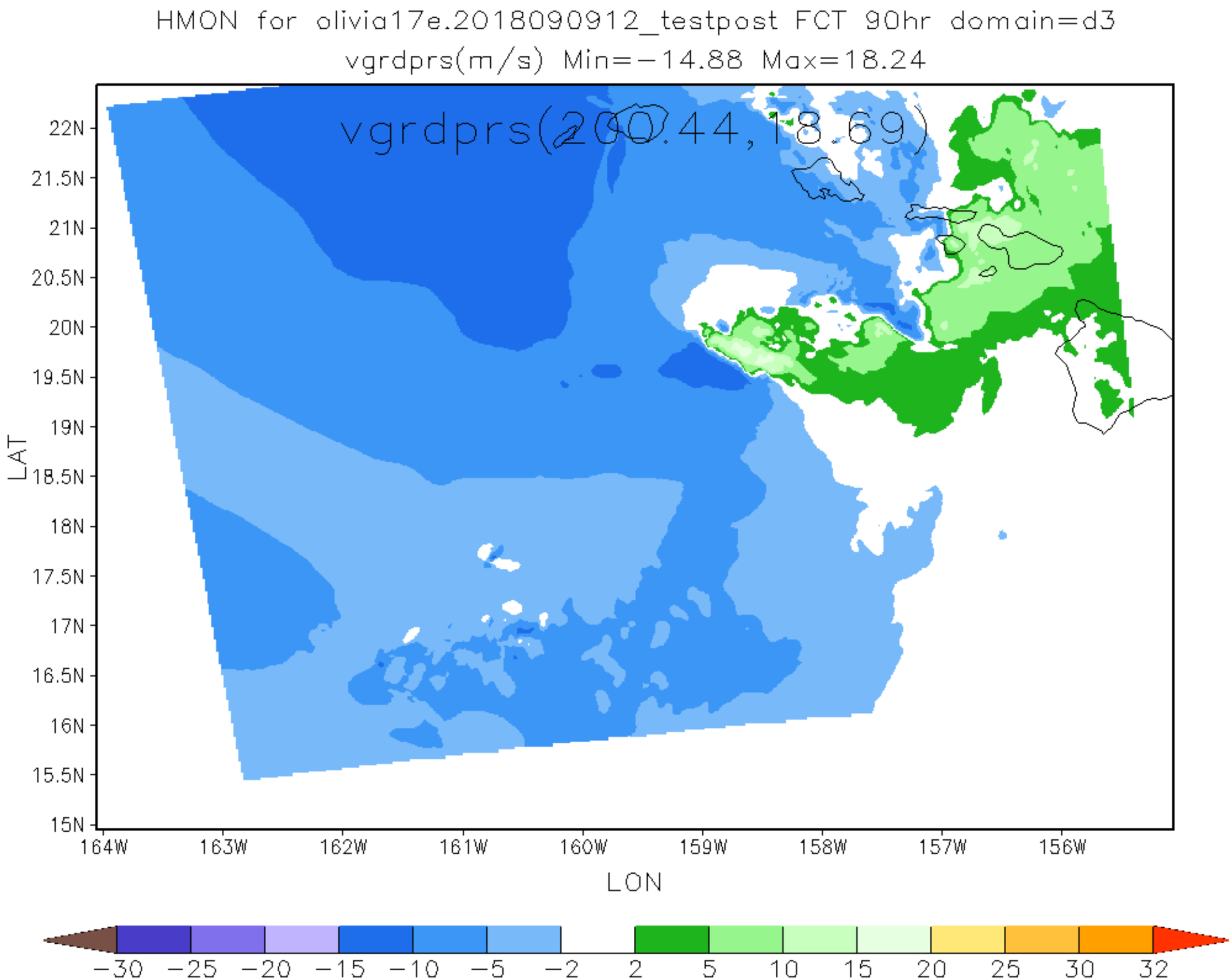
HMON for olivia17e.2018090912_testpost FCT 90hr domain=d3
vgrdprs(m/s) Min=−14.88 Max=18.24
vgrdprs(200,44,18.69)
22N
21.5N
21N
20.5N
20N
19.5N
19N
18.5N
18N
17.5N
17N
16.5N
16N
15.5N
15N
LAT
164W
163W
162W
161W
160W
159W
158W
157W
156W
LON
−30
−25
−20
−15
−10
−5
−2
2
5
10
15
20
25
30
32

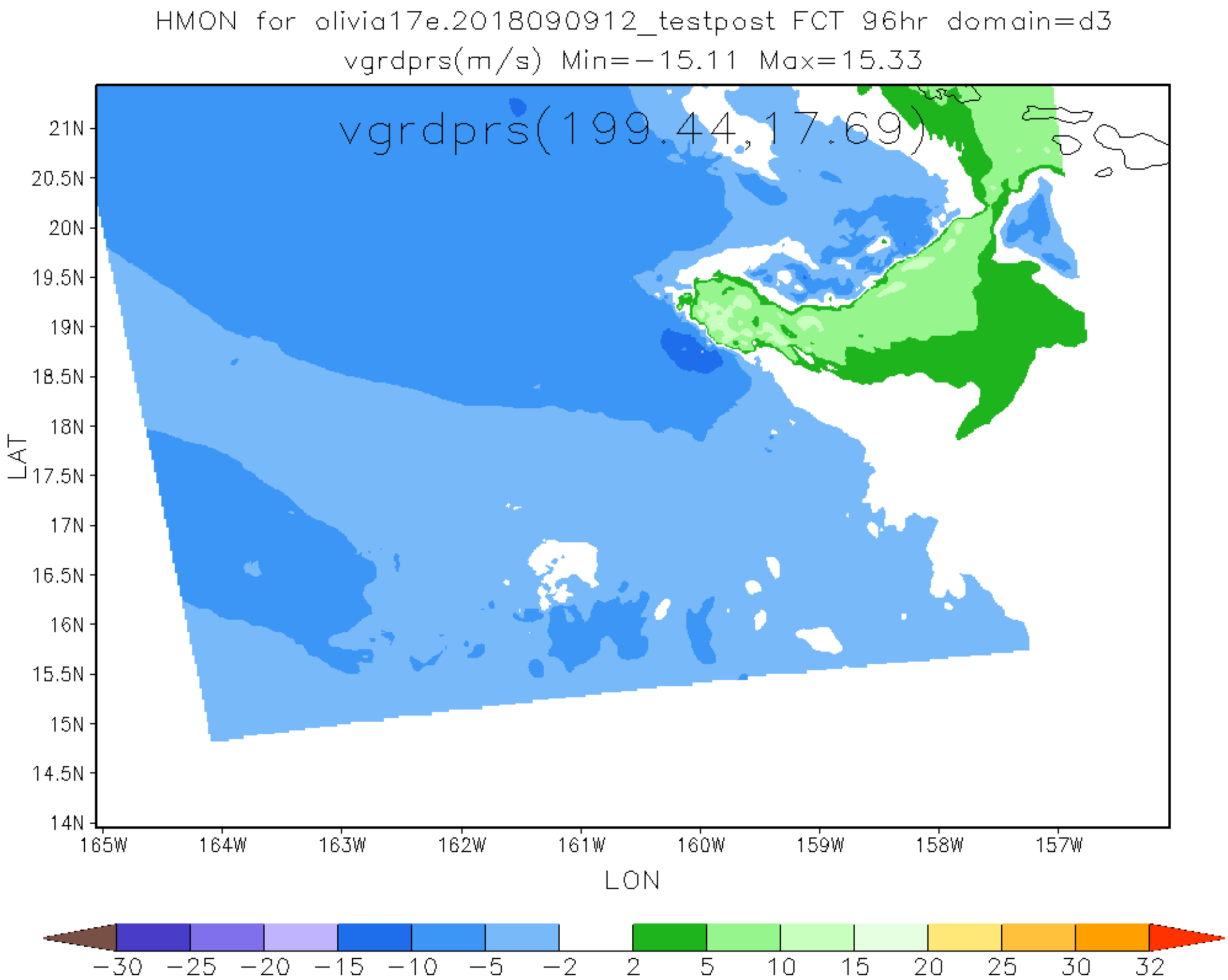
HMON for olivia17e.2018090912_testpost FCT 96hr domain=d3
vgrdprs(m/s) Min=−15.11 Max=15.33
vgrdprs(199,44,17,69)
21N
20.5N
20N
19.5N
19N
18.5N
18N
17.5N
17N
16.5N
16N
15.5N
15N
14.5N
14N
LAT
165W
164W
163W
162W
161W
160W
159W
158W
157W
LON
−30
−25
−20
−15
−10
−5
−2
2
5
10
15
20
25
30
32

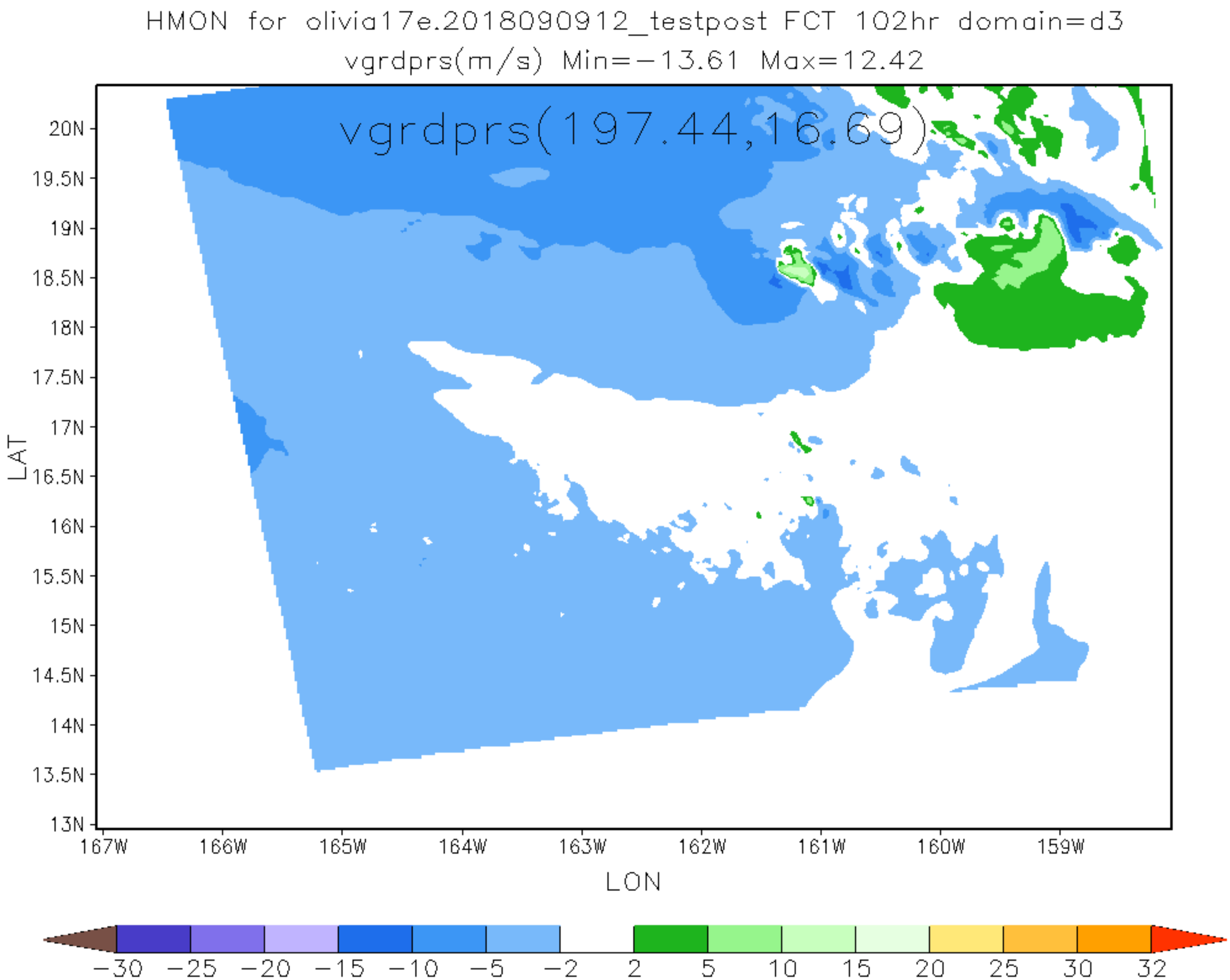
HMON for olivia17e.2018090912_testpost FCT 102hr domain=d3
vgrdprs(m/s) Min=−13.61 Max=12.42
vgrdprs(197.44,16.69)
20N
19.5N
19N
18.5N
18N
17.5N
17N
16.5N
16N
15.5N
15N
14.5N
14N
13.5N
13N
LAT
167W
166W
165W
164W
163W
162W
161W
160W
159W
LON
−30
−25
−20
−15
−10
−5
−2
2
5
10
15
20
25
30
32

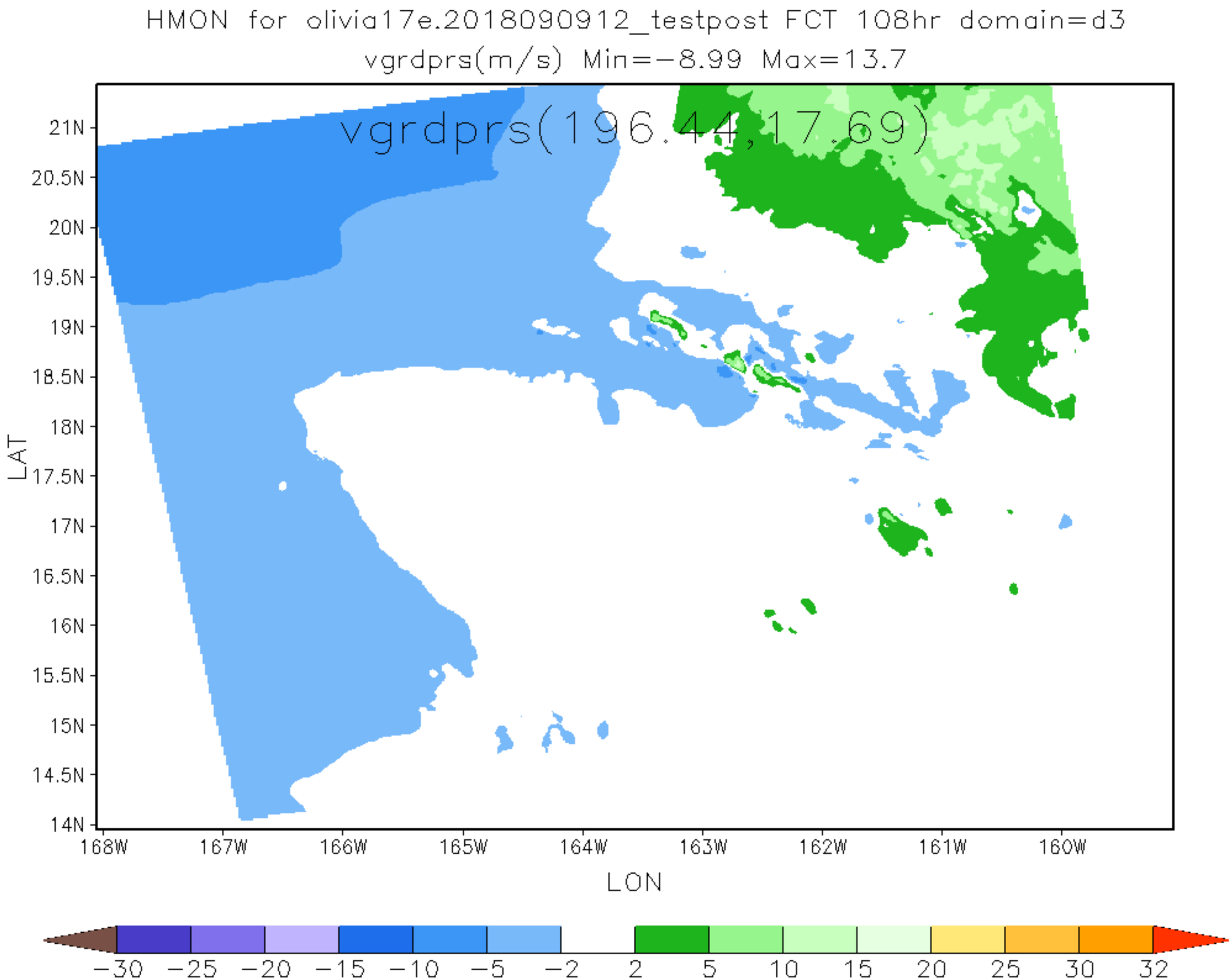
HMON for olivia17e.2018090912_testpost FCT 108hr domain=d3
vgrdprs(m/s) Min=-8.99 Max=13.7
vgrdprs(196.44,17.69)
21N
20.5N
20N
19.5N
19N
18.5N
18N
17.5N
17N
16.5N
16N
15.5N
15N
14.5N
14N
LAT
168W
167W
166W
165W
164W
163W
162W
161W
160W
LON
-30
-25
-20
-15
-10
-5
-2
2
5
10
15
20
25
30
32

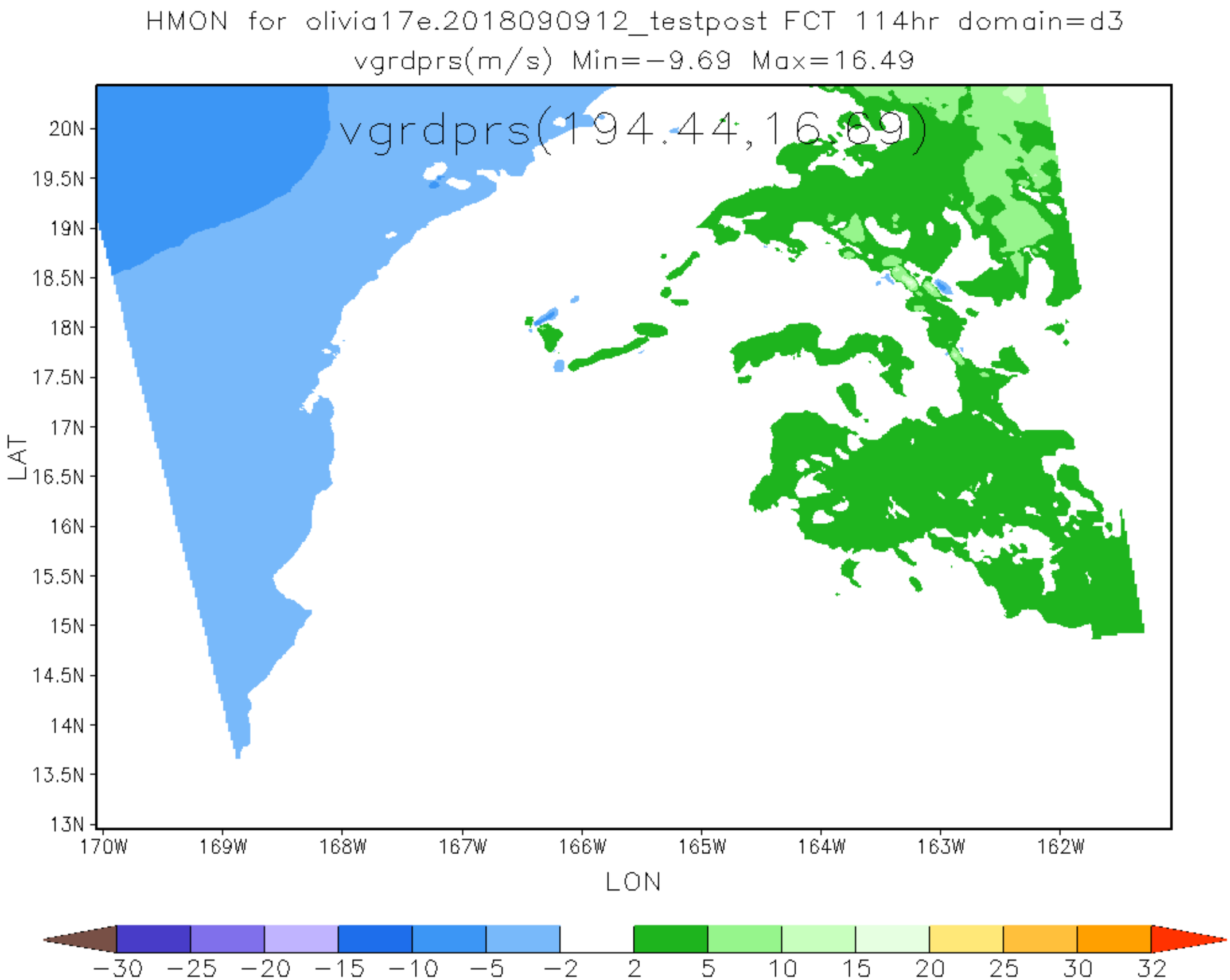
HMON for olivia17e.2018090912_testpost FCT 114hr domain=d3
vgrdprs(m/s) Min=−9.69 Max=16.49
vgrdprs(194.44,16.69)
20N
19.5N
19N
18.5N
18N
17.5N
17N
16.5N
16N
15.5N
15N
14.5N
14N
13.5N
13N
LAT
170W
169W
168W
167W
166W
165W
164W
163W
162W
LON
−30
−25
−20
−15
−10
−5
−2
2
5
10
15
20
25
30
32

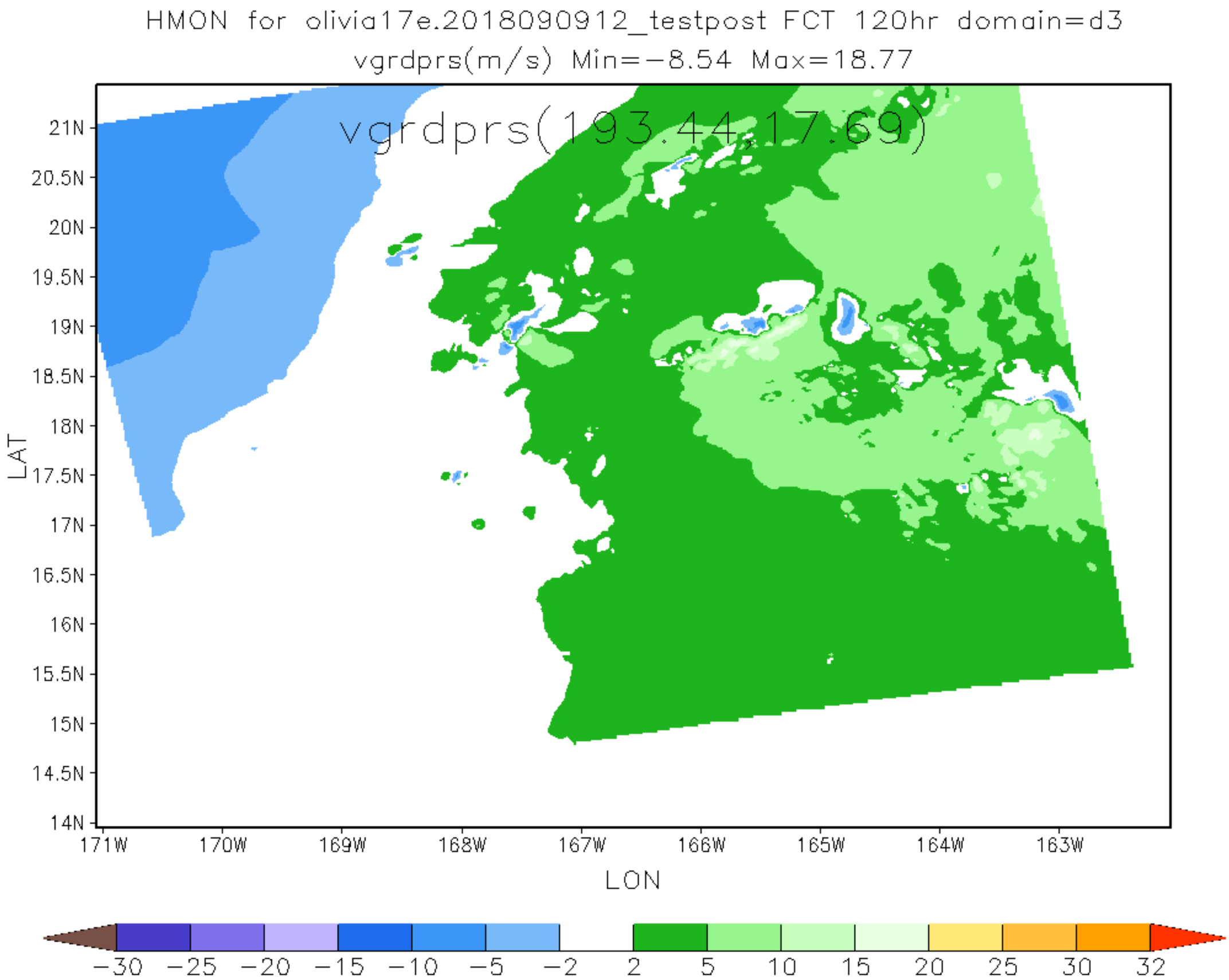
HMON for olivia17e.2018090912_testpost FCT 120hr domain=d3
vgrdprs(m/s) Min=−8.54 Max=18.77
vgrdprs(193,44,17,69)
21N
20.5N
20N
19.5N
19N
18.5N
18N
17.5N
17N
16.5N
16N
15.5N
15N
14.5N
14N
LAT
171W
170W
169W
168W
167W
166W
165W
164W
163W
LON
−30
−25
−20
−15
−10
−5
−2
2
5
10
15
20
25
30
32

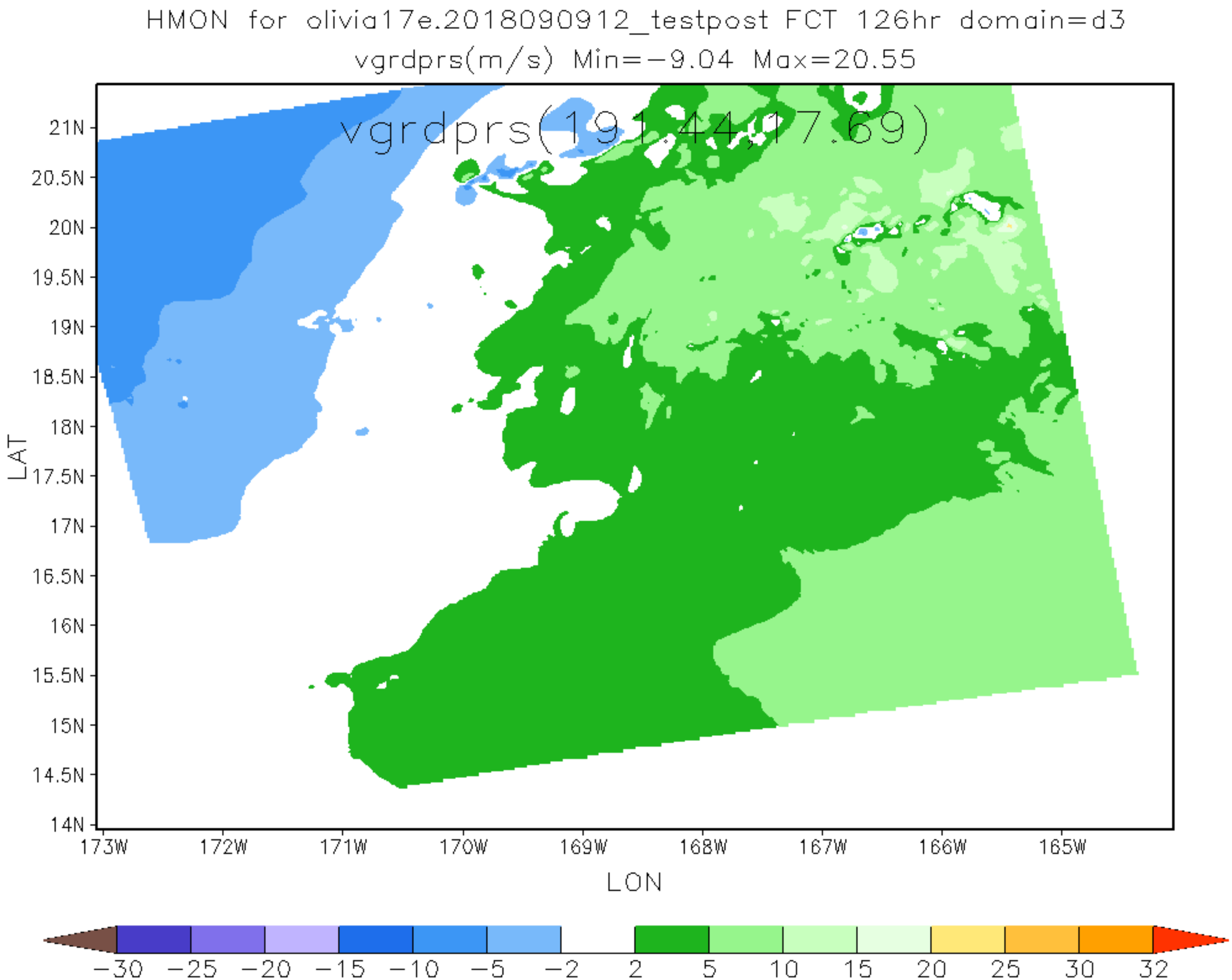
HMON for olivia17e.2018090912_testpost FCT 126hr domain=d3
vgrdprs(m/s) Min=-9.04 Max=20.55
vgrdprs(191.44,17.69)
21N
20.5N
20N
19.5N
19N
18.5N
18N
17.5N
17N
16.5N
16N
15.5N
15N
14.5N
14N
LAT
173W
172W
171W
170W
169W
168W
167W
166W
165W
LON
-30
-25
-20
-15
-10
-5
-2
2
5
10
15
20
25
30
32