HMON for leslie13l.2018101318_testpost FCT 00hr domain=d2
cdsfc Min=1.14e-05 Max=0.0400002

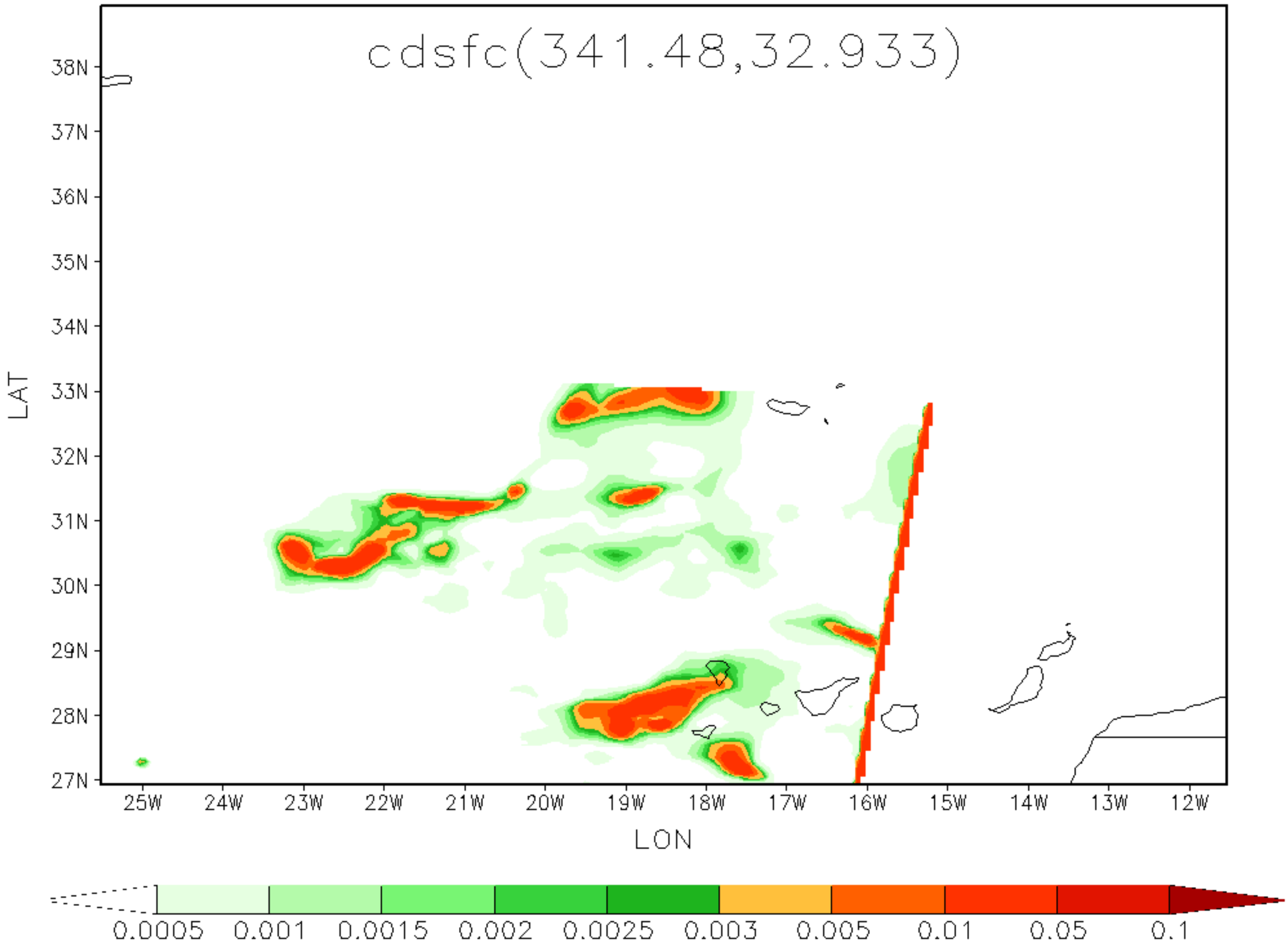

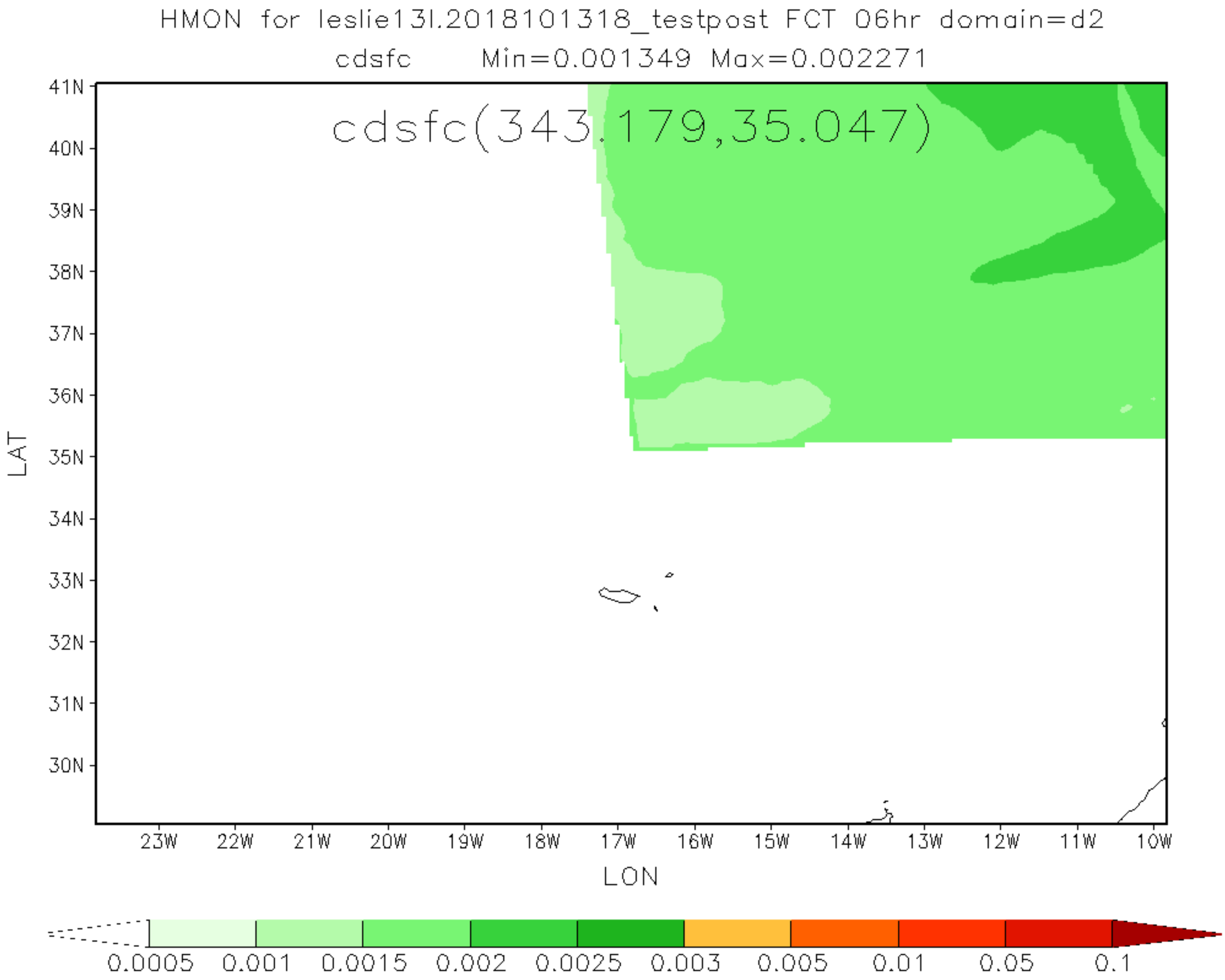
HMON for leslie13l.2018101318_testpost FCT 06hr domain=d2
cdsfc Min=0.001349 Max=0.002271
cdsfc(343.179,35.047)
41N
40N
39N
38N
37N
36N
35N
34N
33N
32N
31N
30N
LAT
23W
22W
21W
20W
19W
18W
17W
16W
15W
14W
13W
12W
11W
10W
LON
0.0005
0.001
0.0015
0.002
0.0025
0.003
0.005
0.01
0.05
0.1

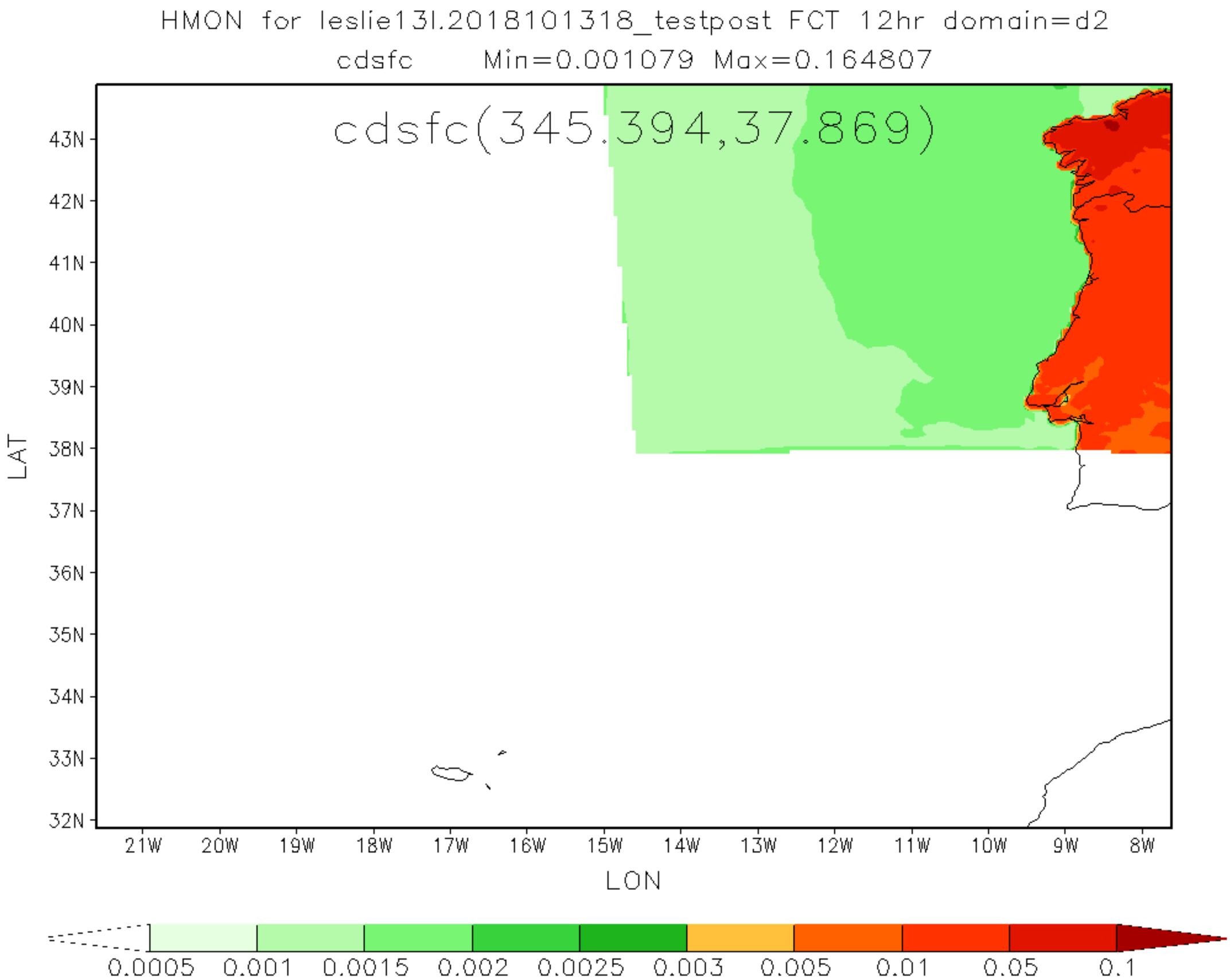
HMON for leslie13l.2018101318_testpost FCT 12hr domain=d2
cdsfc Min=0.001079 Max=0.164807
cdsfc(345.394,37.869)
43N
42N
41N
40N
39N
38N
37N
36N
35N
34N
33N
32N
LAT
21W
20W
19W
18W
17W
16W
15W
14W
13W
12W
11W
10W
9W
8W
LON
0.0005
0.001
0.0015
0.002
0.0025
0.003
0.005
0.01
0.05
0.1

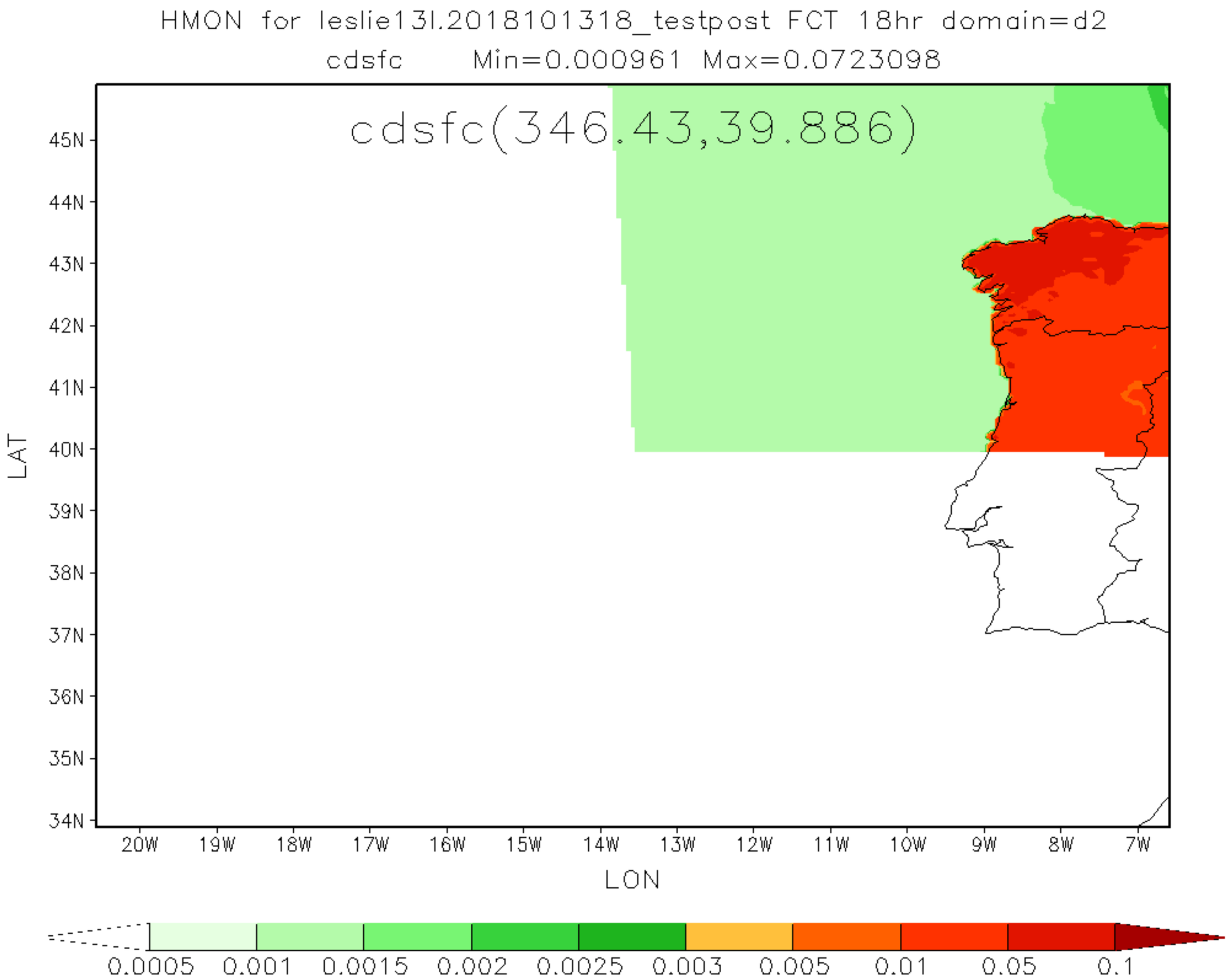
HMON for leslie13l.2018101318_testpost FCT 18hr domain=d2
cdsfc Min=0.000961 Max=0.0723098
cdsfc(346.43,39.886)
45N
44N
43N
42N
41N
40N
39N
38N
37N
36N
35N
34N
LAT
20W
19W
18W
17W
16W
15W
14W
13W
12W
11W
10W
9W
8W
7W
LON
0.0005
0.001
0.0015
0.002
0.0025
0.003
0.005
0.01
0.05
0.1

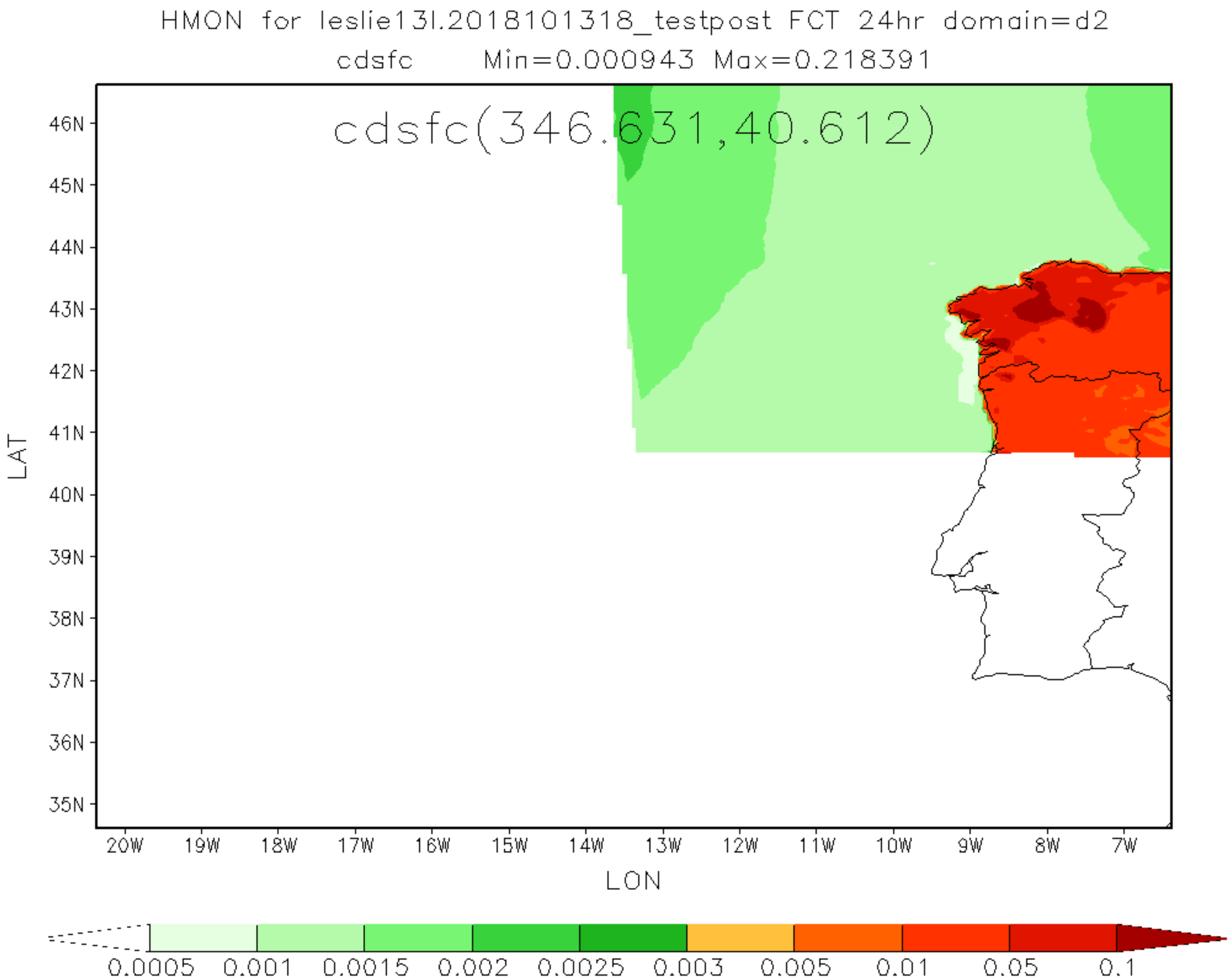
HMON for leslie13l.2018101318_testpost FCT 24hr domain=d2
cdsfc Min=0.000943 Max=0.218391
cdsfc(346.631,40.612)
46N
45N
44N
43N
42N
41N
40N
39N
38N
37N
36N
35N
LAT
20W
19W
18W
17W
16W
15W
14W
13W
12W
11W
10W
9W
8W
7W
LON
0.0005
0.001
0.0015
0.002
0.0025
0.003
0.005
0.01
0.05
0.1

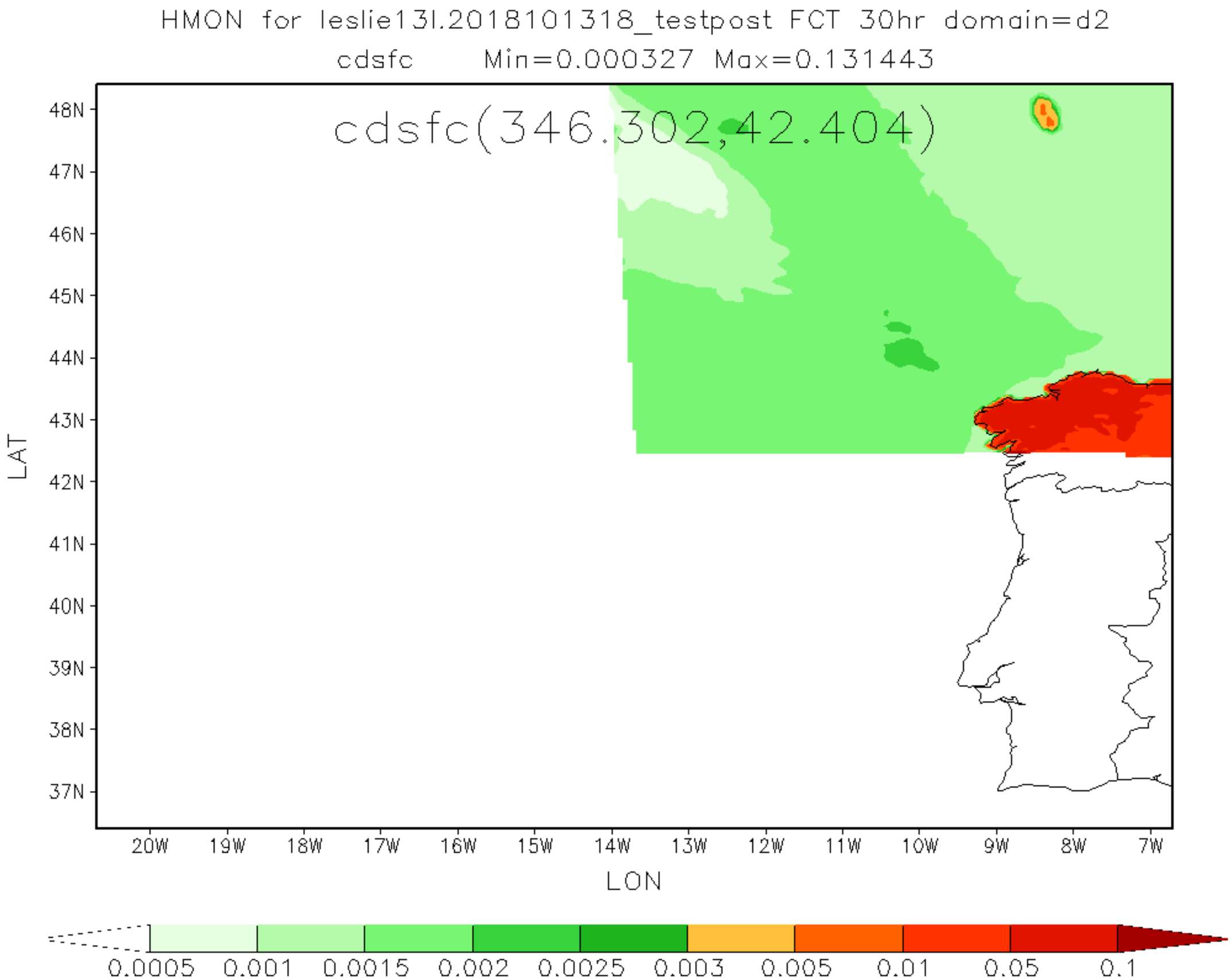
HMON for leslie13l.2018101318_testpost FCT 30hr domain=d2
cdsfc Min=0.000327 Max=0.131443
cdsfc(346.302,42.404)
48N
47N
46N
45N
44N
43N
42N
41N
40N
39N
38N
37N
LAT
20W
19W
18W
17W
16W
15W
14W
13W
12W
11W
10W
9W
8W
7W
LON
0.0005
0.001
0.0015
0.002
0.0025
0.003
0.005
0.01
0.05
0.1

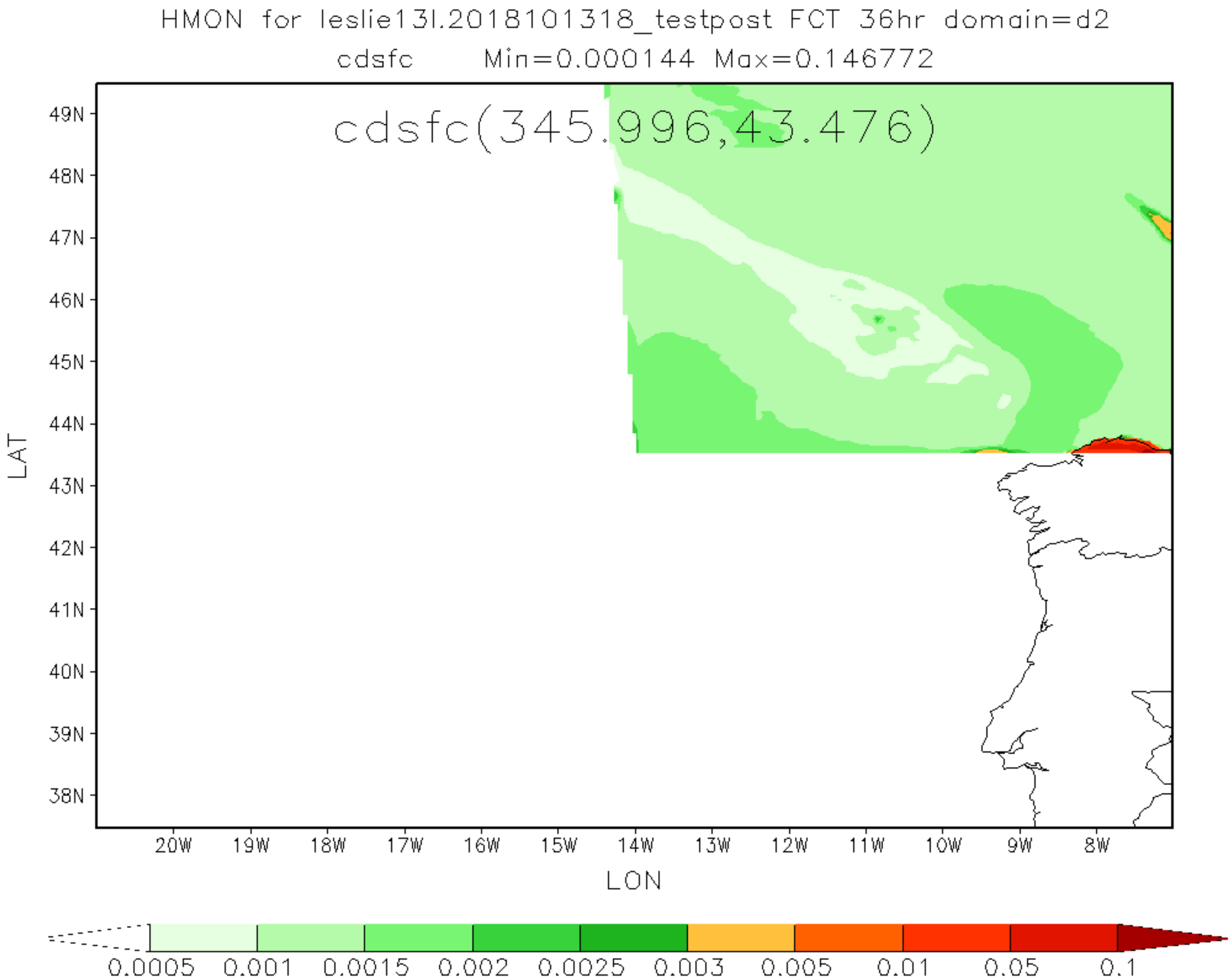
HMON for leslie13l.2018101318_testpost FCT 36hr domain=d2
cdsfc Min=0.000144 Max=0.146772
cdsfc(345.996,43.476)
49N
48N
47N
46N
45N
44N
43N
42N
41N
40N
39N
38N
LAT
20W
19W
18W
17W
16W
15W
14W
13W
12W
11W
10W
9W
8W
LON
0.0005
0.001
0.0015
0.002
0.0025
0.003
0.005
0.01
0.05
0.1

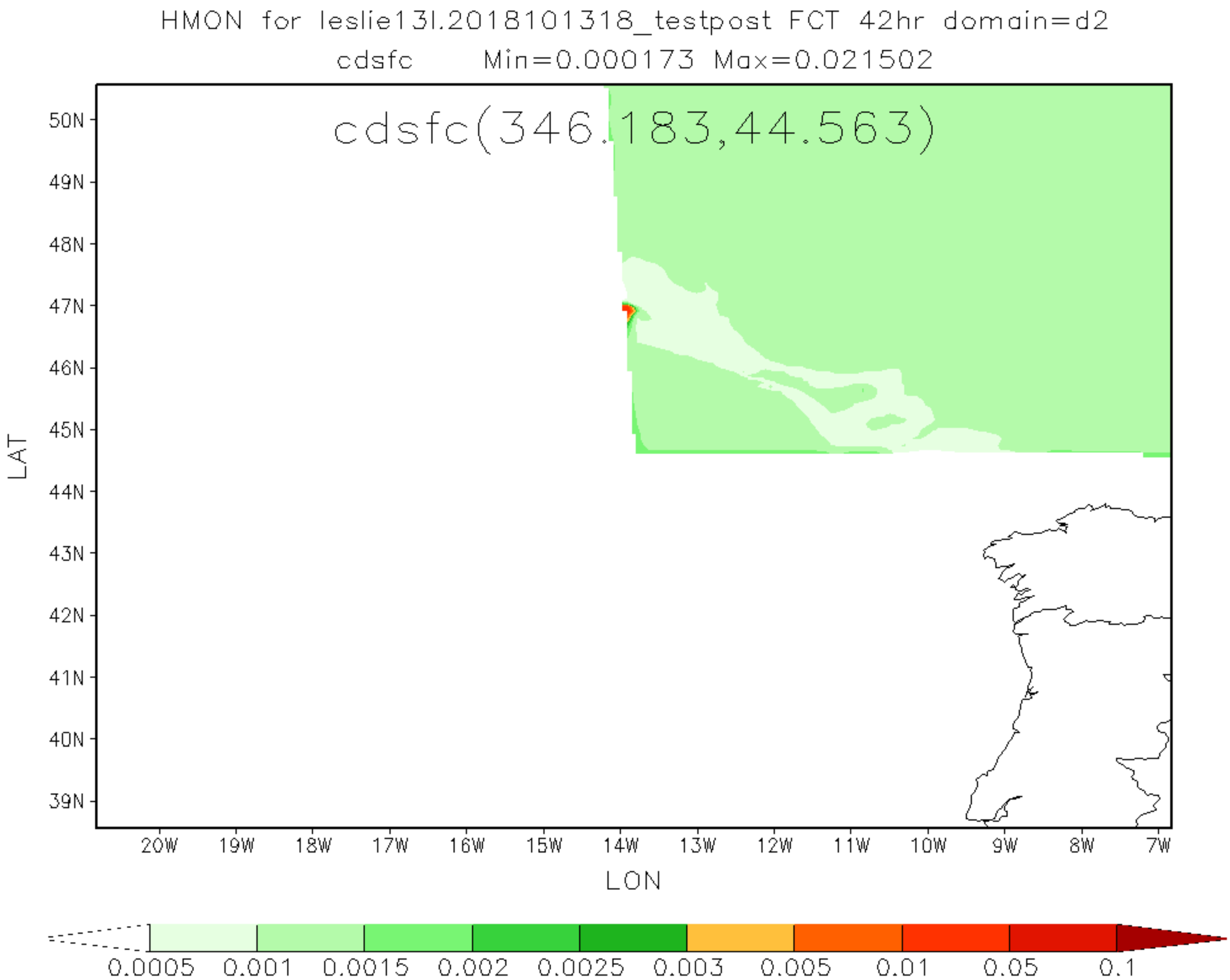
HMON for leslie13l.2018101318_testpost FCT 42hr domain=d2
cdsfc Min=0.000173 Max=0.021502
cdsfc(346.183,44.563)
50N
49N
48N
47N
46N
45N
44N
43N
42N
41N
40N
39N
LAT
20W
19W
18W
17W
16W
15W
14W
13W
12W
11W
10W
9W
8W
7W
LON
0.0005
0.001
0.0015
0.002
0.0025
0.003
0.005
0.01
0.05
0.1

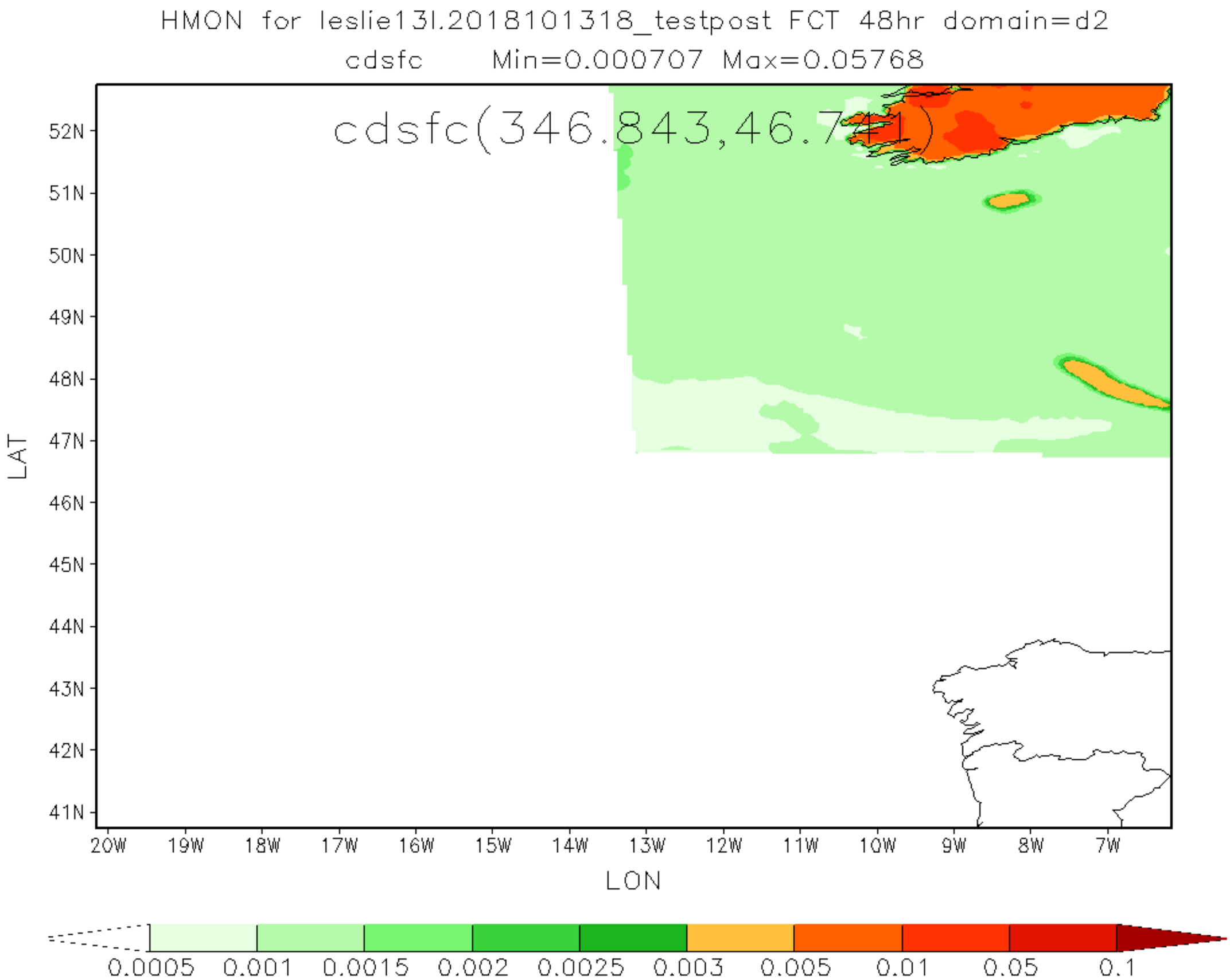
HMON for leslie13l.2018101318_testpost FCT 48hr domain=d2
cdsfc Min=0.000707 Max=0.05768
cdsfc(346.843,46.741)
52N
51N
50N
49N
48N
47N
46N
45N
44N
43N
42N
41N
LAT
20W
19W
18W
17W
16W
15W
14W
13W
12W
11W
10W
9W
8W
7W
LON
0.0005
0.001
0.0015
0.002
0.0025
0.003
0.005
0.01
0.05
0.1

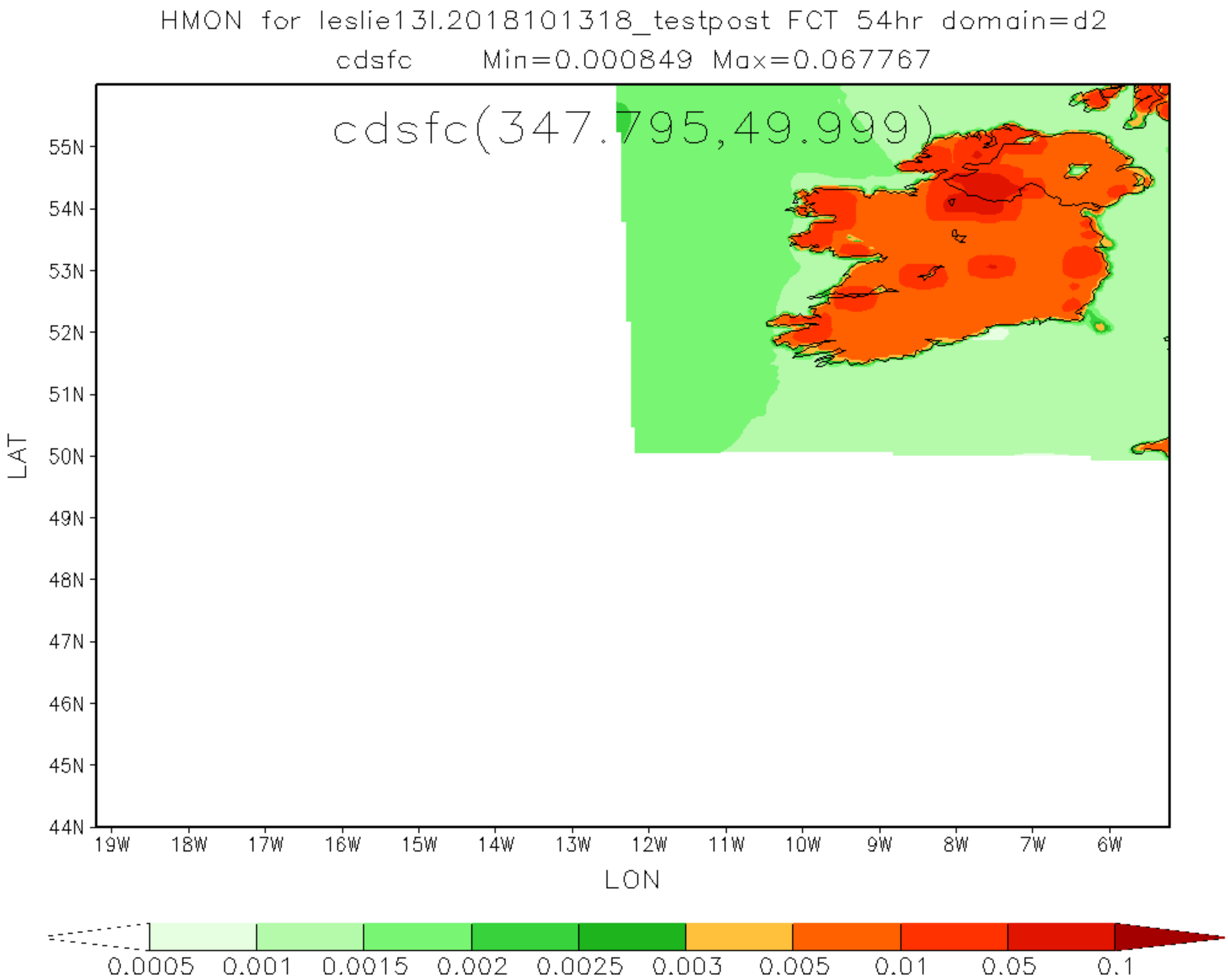
HMON for leslie13l.2018101318_testpost FCT 54hr domain=d2
cdsfc Min=0.000849 Max=0.067767
cdsfc(347.795,49.999)
55N
54N
53N
52N
51N
50N
49N
48N
47N
46N
45N
44N
LAT
19W
18W
17W
16W
15W
14W
13W
12W
11W
10W
9W
8W
7W
6W
LON
0.0005
0.001
0.0015
0.002
0.0025
0.003
0.005
0.01
0.05
0.1

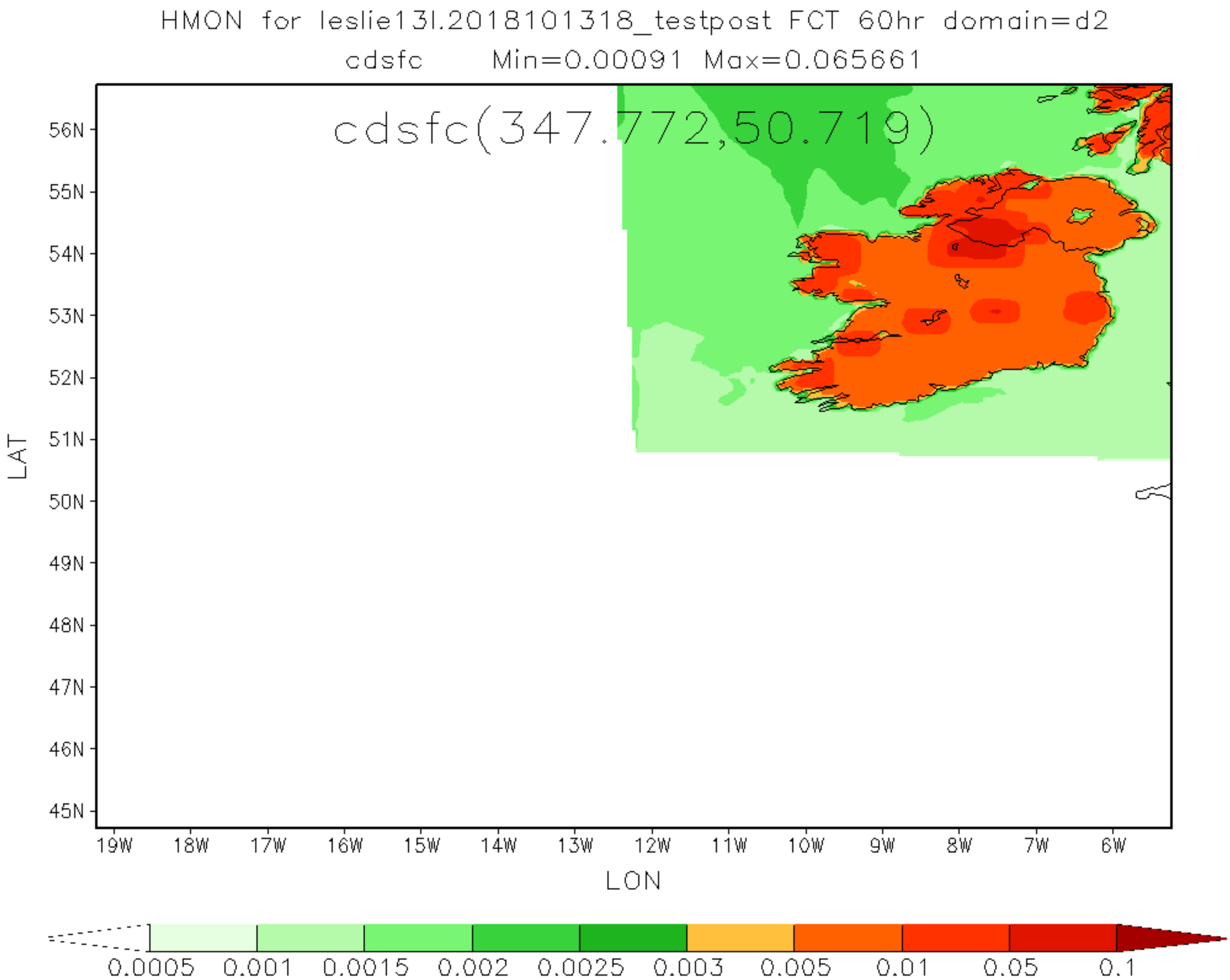
HMON for leslie13l.2018101318_testpost FCT 60hr domain=d2
cdsfc Min=0.00091 Max=0.065661
cdsfc(347.772,50.719)
56N
55N
54N
53N
52N
51N
50N
49N
48N
47N
46N
45N
LAT
19W
18W
17W
16W
15W
14W
13W
12W
11W
10W
9W
8W
7W
6W
LON
0.0005
0.001
0.0015
0.002
0.0025
0.003
0.005
0.01
0.05
0.1

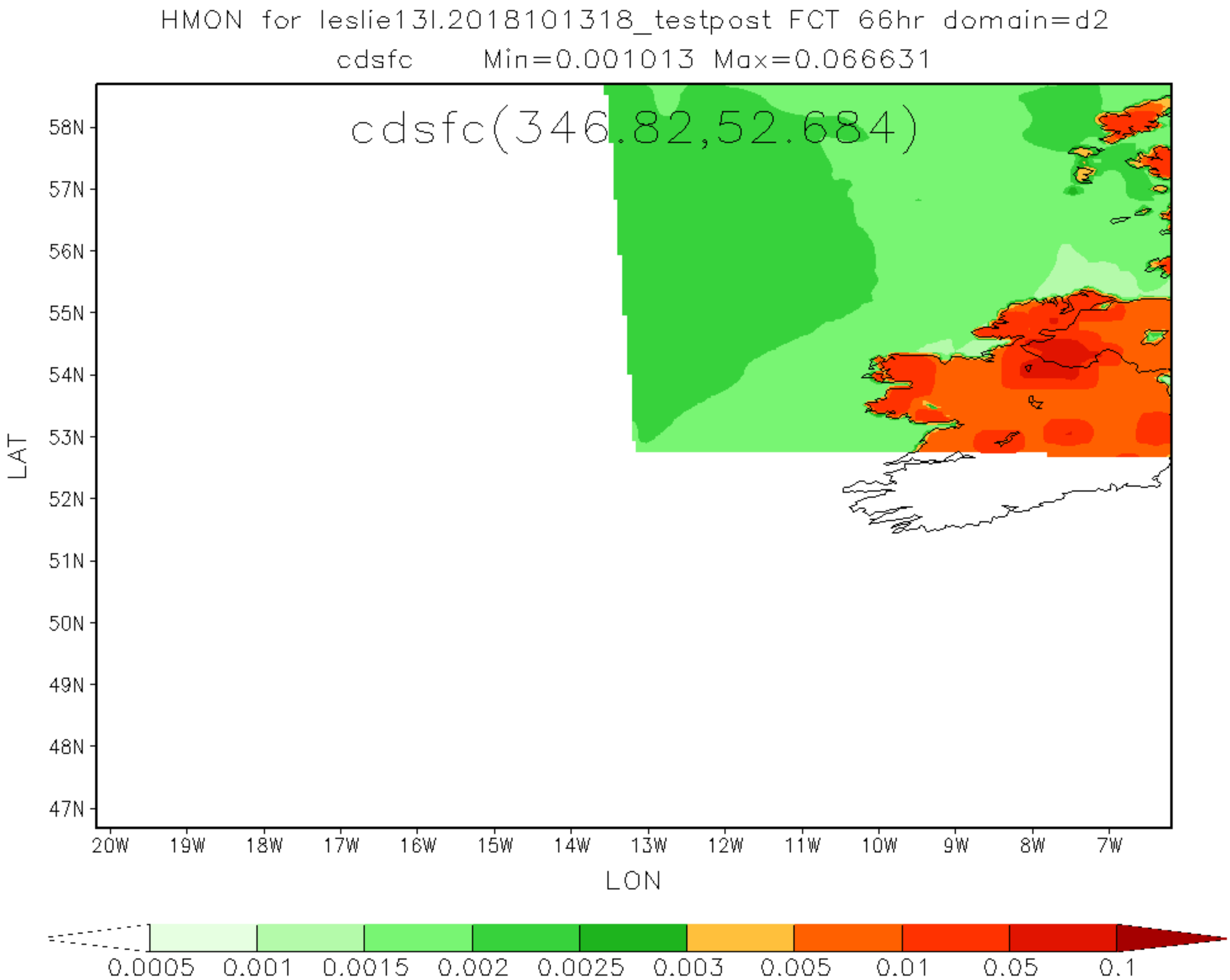
HMON for leslie13l.2018101318_testpost FCT 66hr domain=d2
cdsfc Min=0.001013 Max=0.066631
cdsfc(346.82,52.684)
58N
57N
56N
55N
54N
53N
52N
51N
50N
49N
48N
47N
LAT
20W
19W
18W
17W
16W
15W
14W
13W
12W
11W
10W
9W
8W
7W
LON
0.0005
0.001
0.0015
0.002
0.0025
0.003
0.005
0.01
0.05
0.1

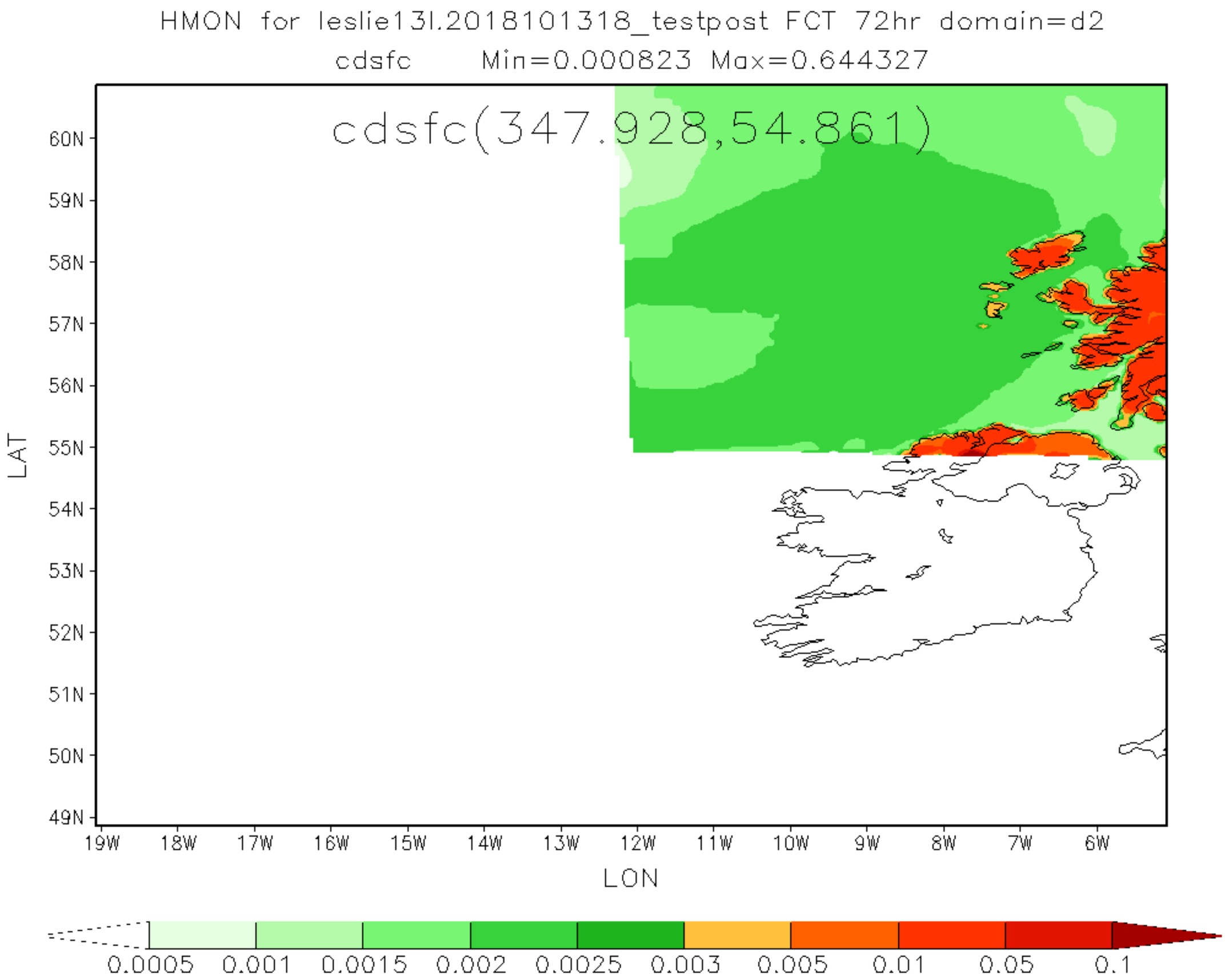
HMON for leslie13l.2018101318_testpost FCT 72hr domain=d2
cdsfc Min=0.000823 Max=0.644327
cdsfc(347.928,54.861)
60N
59N
58N
57N
56N
55N
54N
53N
52N
51N
50N
49N
LAT
19W
18W
17W
16W
15W
14W
13W
12W
11W
10W
9W
8W
7W
6W
LON
0.0005
0.001
0.0015
0.002
0.0025
0.003
0.005
0.01
0.05
0.1

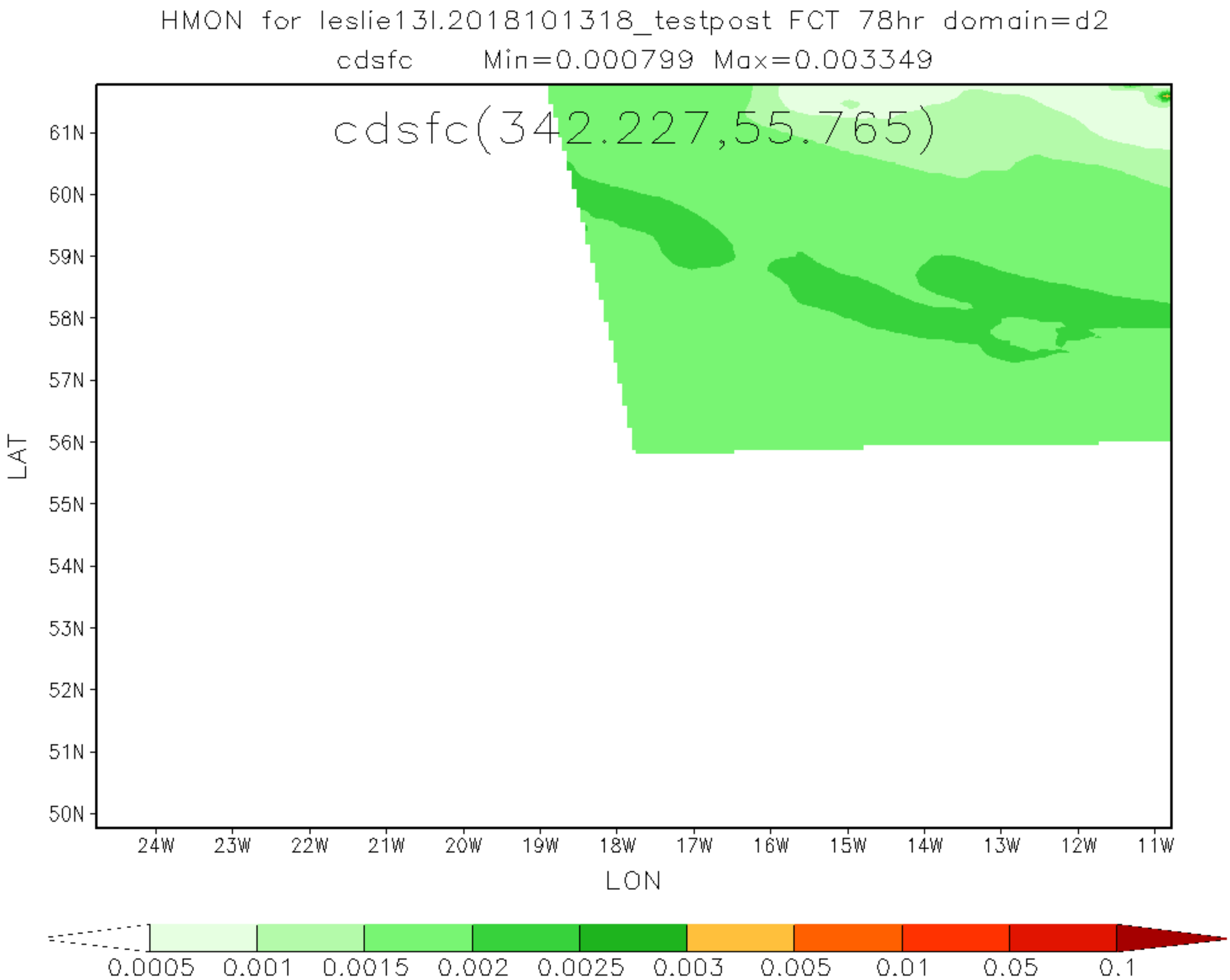
HMON for leslie13l.2018101318_testpost FCT 78hr domain=d2
cdsfc Min=0.000799 Max=0.003349
cdsfc(342.227,55.765)
61N
60N
59N
58N
57N
56N
55N
54N
53N
52N
51N
50N
LAT
24W
23W
22W
21W
20W
19W
18W
17W
16W
15W
14W
13W
12W
11W
LON
0.0005
0.001
0.0015
0.002
0.0025
0.003
0.005
0.01
0.05
0.1

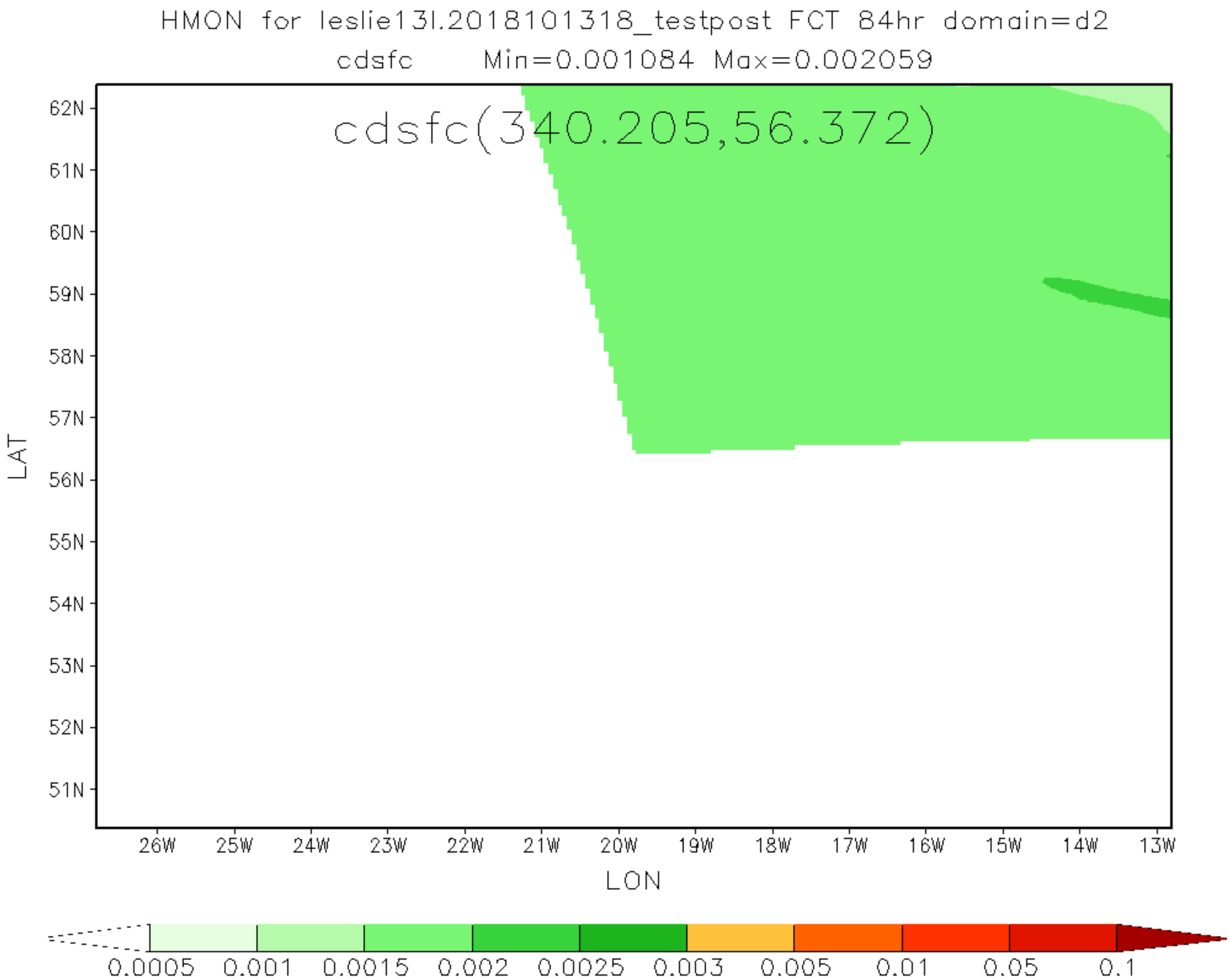
HMON for leslie13l.2018101318_testpost FCT 84hr domain=d2
cdsfc Min=0.001084 Max=0.002059
cdsfc(340.205,56.372)
62N
61N
60N
59N
58N
57N
56N
55N
54N
53N
52N
51N
LAT
26W
25W
24W
23W
22W
21W
20W
19W
18W
17W
16W
15W
14W
13W
LON
0.0005
0.001
0.0015
0.002
0.0025
0.003
0.005
0.01
0.05
0.1

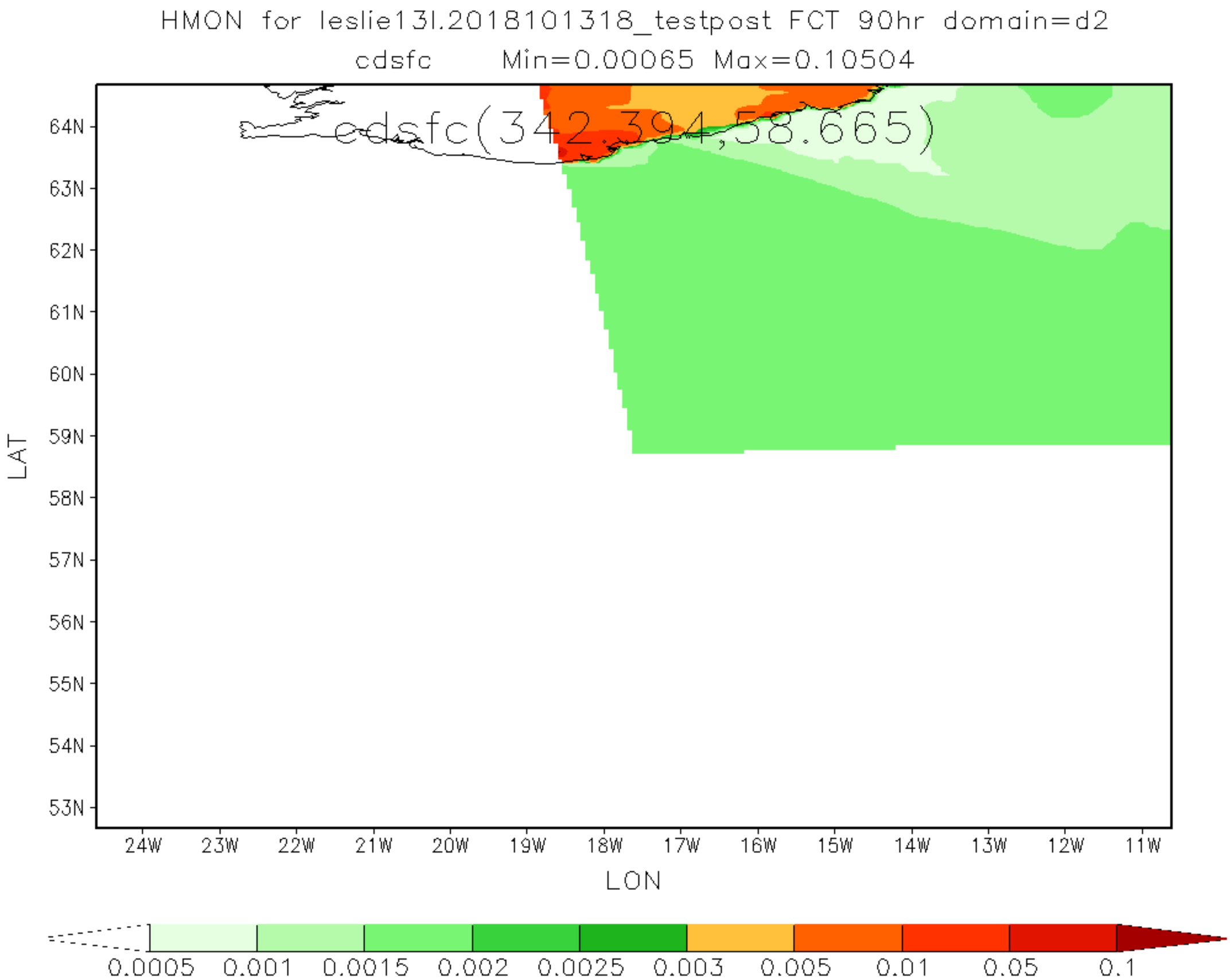
HMON for leslie13l.2018101318_testpost FCT 90hr domain=d2
cdsfc Min=0.00065 Max=0.10504
cdsfc(342.394,58.665)
64N
63N
62N
61N
60N
59N
58N
57N
56N
55N
54N
53N
LAT
24W
23W
22W
21W
20W
19W
18W
17W
16W
15W
14W
13W
12W
11W
LON
0.0005
0.001
0.0015
0.002
0.0025
0.003
0.005
0.01
0.05
0.1

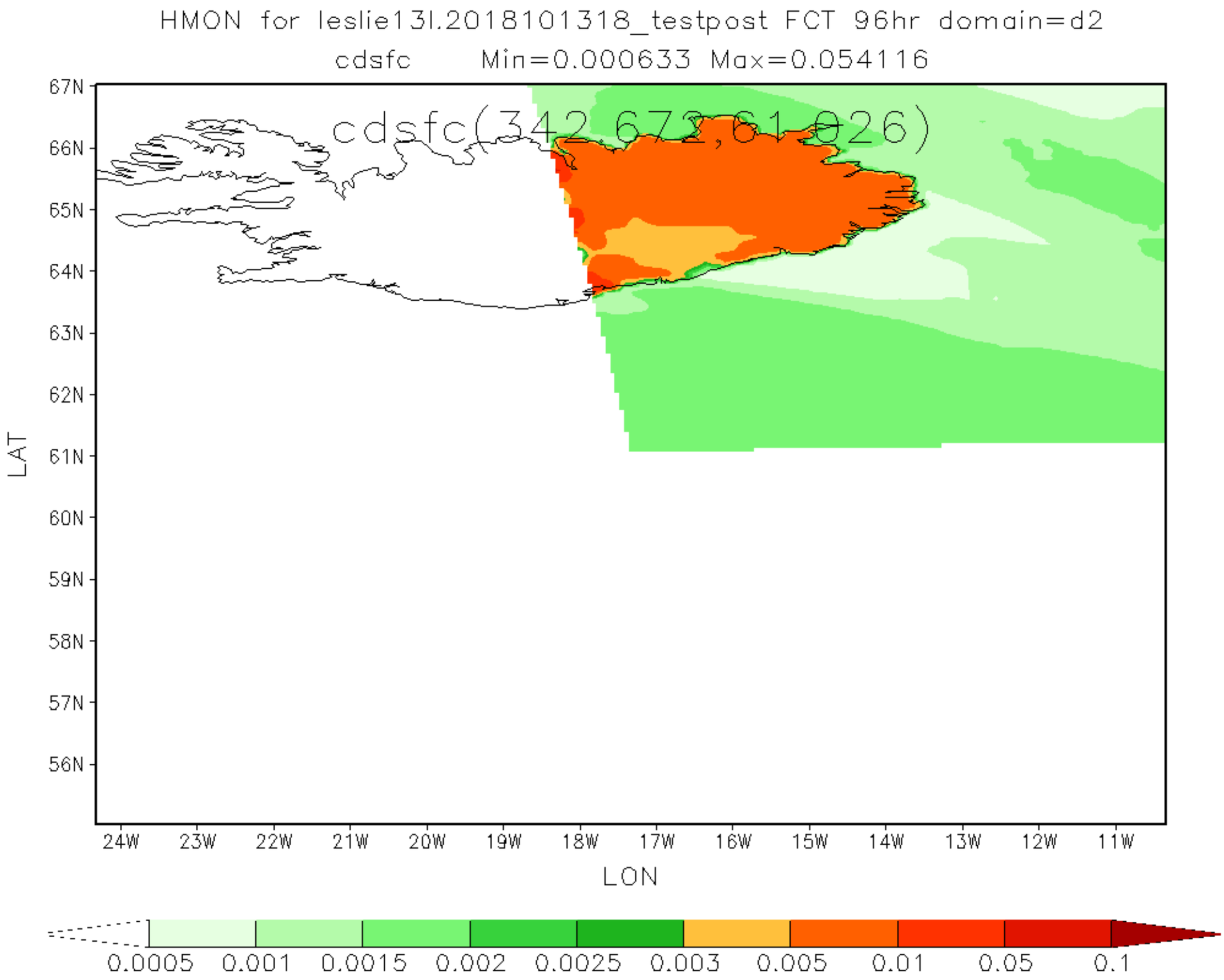
HMON for leslie13l.2018101318_testpost FCT 96hr domain=d2
cdsfc Min=0.000633 Max=0.054116
cdsfc(342,672,61,026)
67N
66N
65N
64N
63N
62N
61N
60N
59N
58N
57N
56N
LAT
24W
23W
22W
21W
20W
19W
18W
17W
16W
15W
14W
13W
12W
11W
LON
0.0005
0.001
0.0015
0.002
0.0025
0.003
0.005
0.01
0.05
0.1

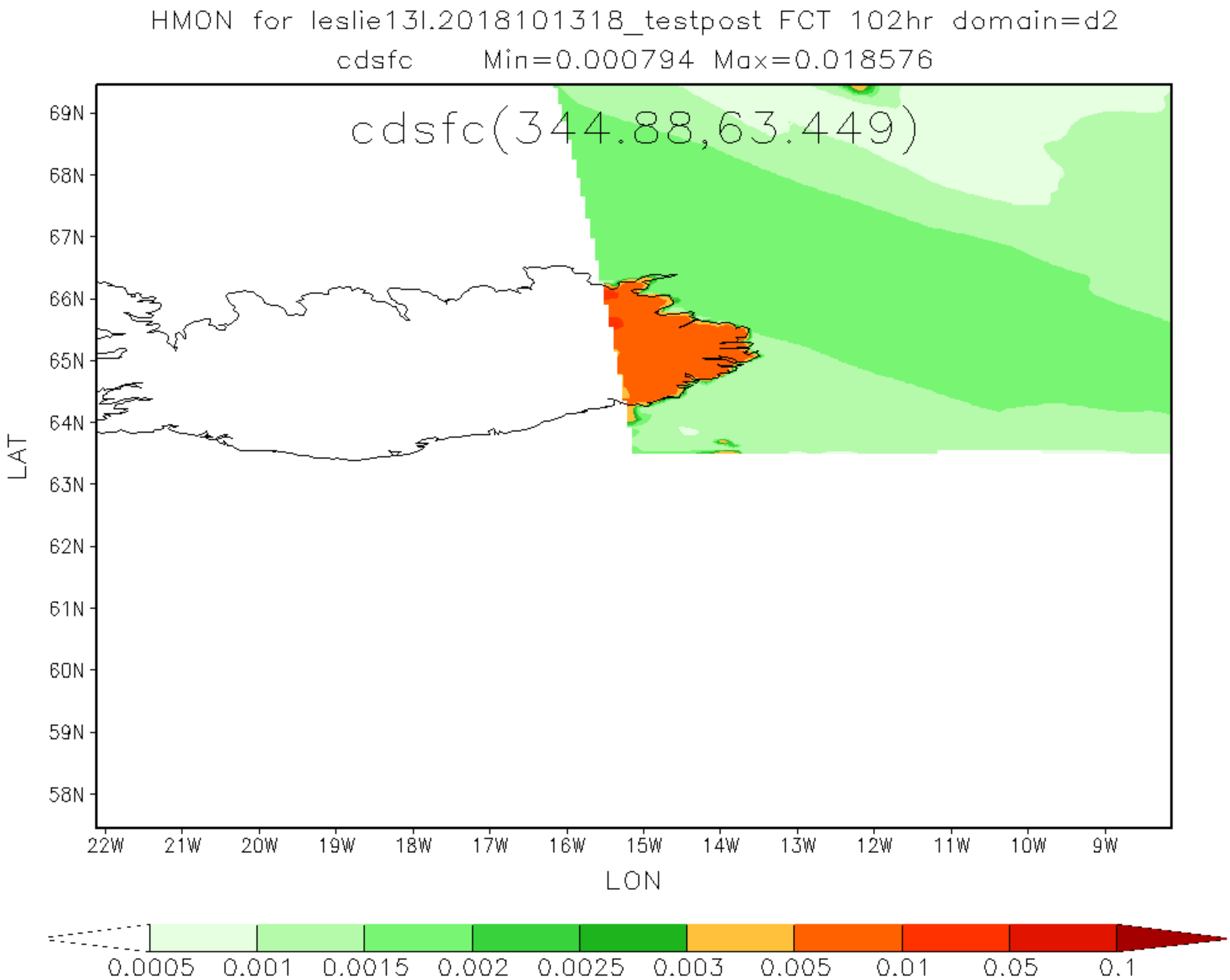
HMON for leslie13l.2018101318_testpost FCT 102hr domain=d2
cdsfc Min=0.000794 Max=0.018576
cdsfc(344.88,63.449)
69N
68N
67N
66N
65N
64N
63N
62N
61N
60N
59N
58N
LAT
22W
21W
20W
19W
18W
17W
16W
15W
14W
13W
12W
11W
10W
9W
LON
0.0005
0.001
0.0015
0.002
0.0025
0.003
0.005
0.01
0.05
0.1

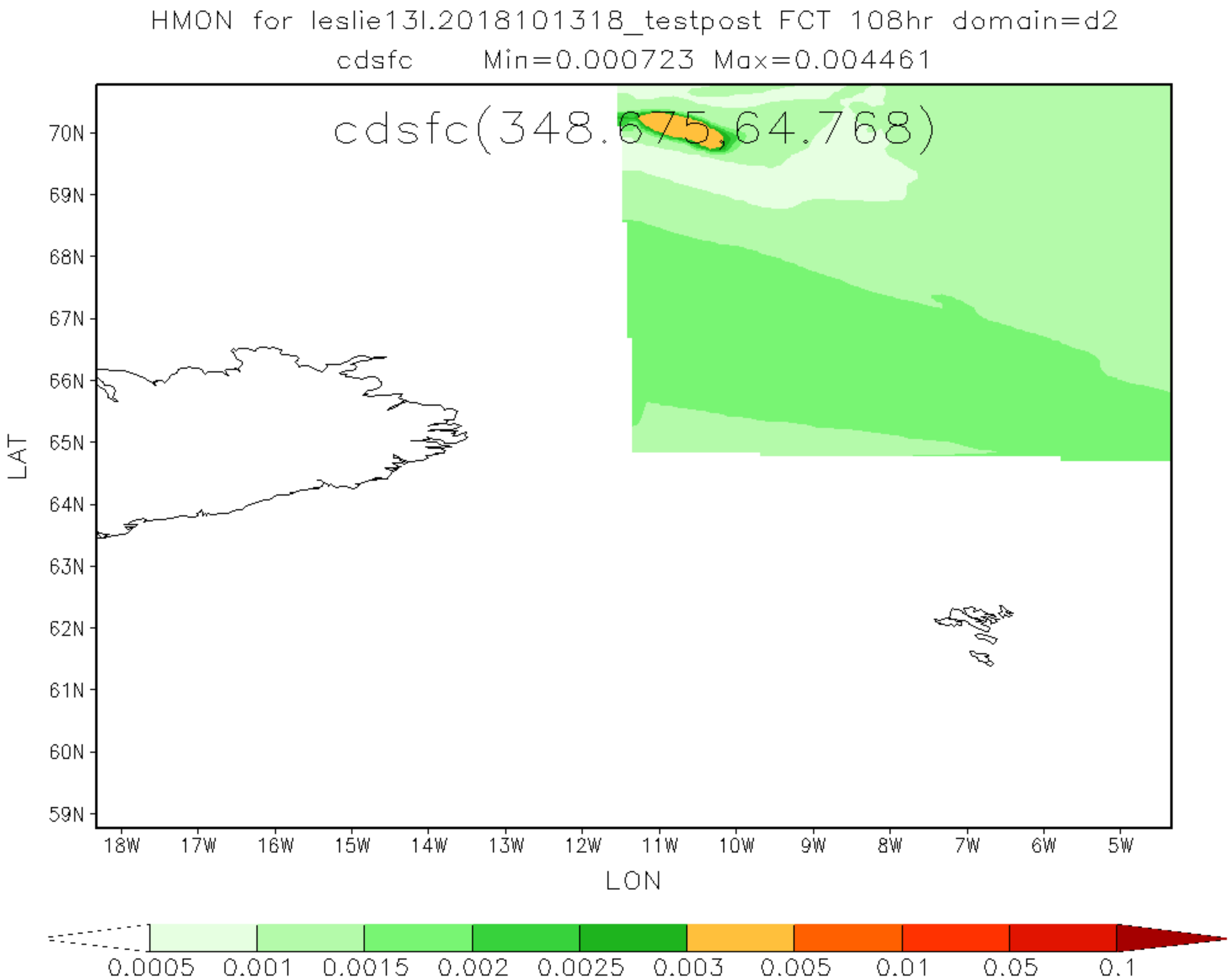
HMON for leslie13l.2018101318_testpost FCT 108hr domain=d2
cdsfc Min=0.000723 Max=0.004461
cdsfc(348.675,64.768)
70N
69N
68N
67N
66N
65N
64N
63N
62N
61N
60N
59N
LAT
18W
17W
16W
15W
14W
13W
12W
11W
10W
9W
8W
7W
6W
5W
LON
0.0005
0.001
0.0015
0.002
0.0025
0.003
0.005
0.01
0.05
0.1

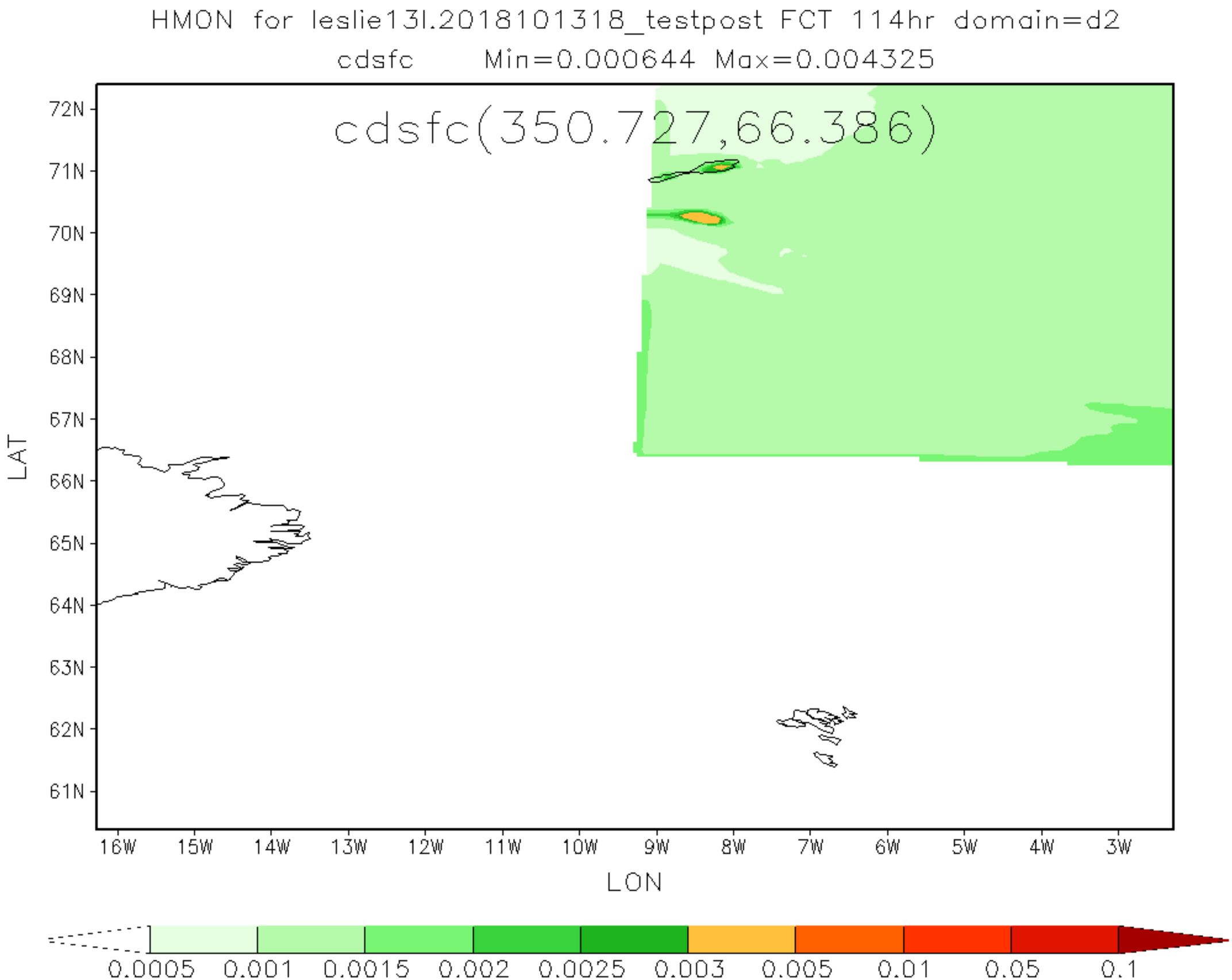
HMON for leslie13l.2018101318_testpost FCT 114hr domain=d2
cdsfc Min=0.000644 Max=0.004325
cdsfc(350.727,66.386)
72N
71N
70N
69N
68N
67N
66N
65N
64N
63N
62N
61N
LAT
16W
15W
14W
13W
12W
11W
10W
9W
8W
7W
6W
5W
4W
3W
LON
0.0005
0.001
0.0015
0.002
0.0025
0.003
0.005
0.01
0.05
0.1

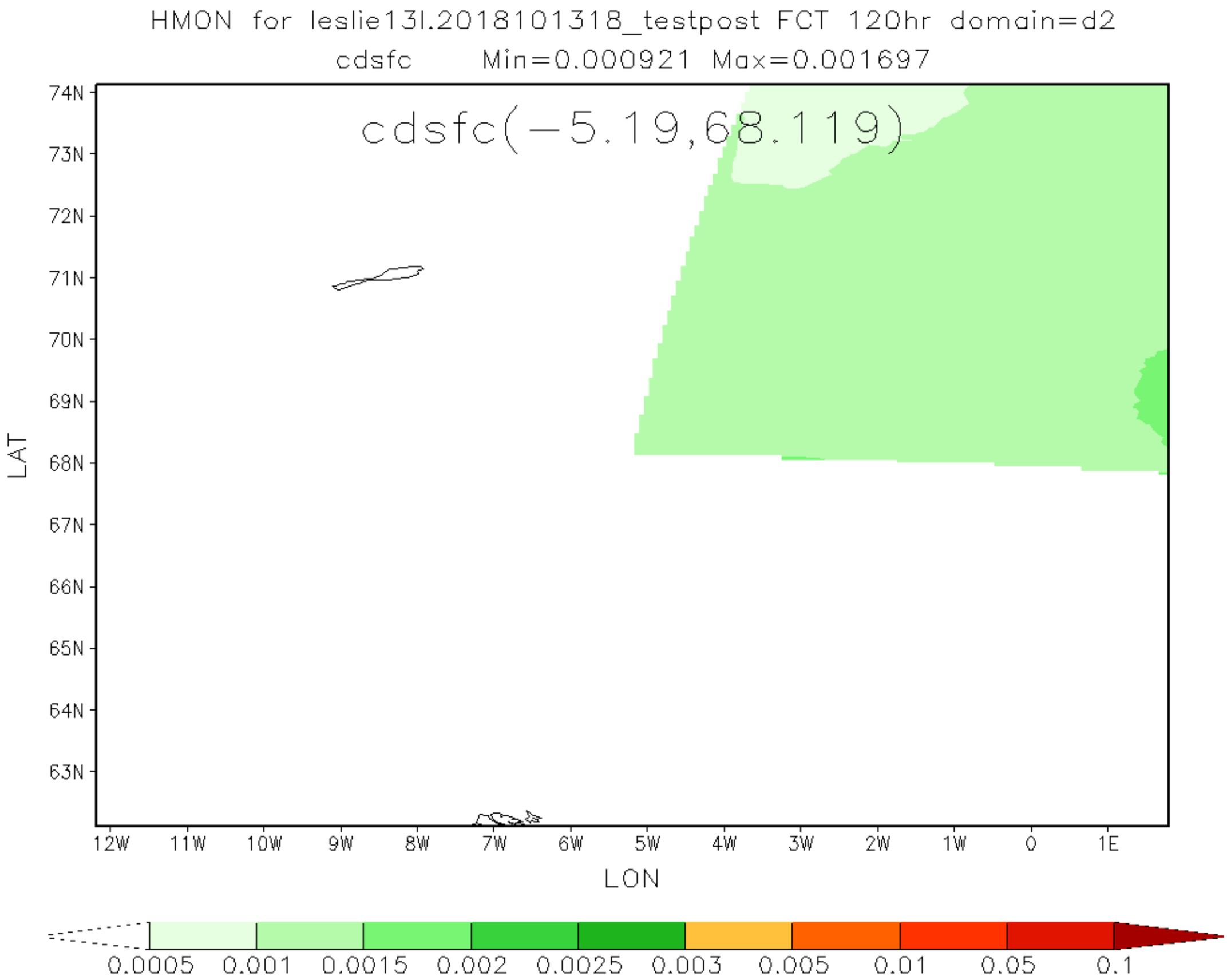
HMON for leslie13l.2018101318_testpost FCT 120hr domain=d2
cdsfc Min=0.000921 Max=0.001697
cdsfc(-5.19,68.119)
74N
73N
72N
71N
70N
69N
68N
67N
66N
65N
64N
63N
LAT
12W
11W
10W
9W
8W
7W
6W
5W
4W
3W
2W
1W
0
1E
LON
0.0005
0.001
0.0015
0.002
0.0025
0.003
0.005
0.01
0.05
0.1

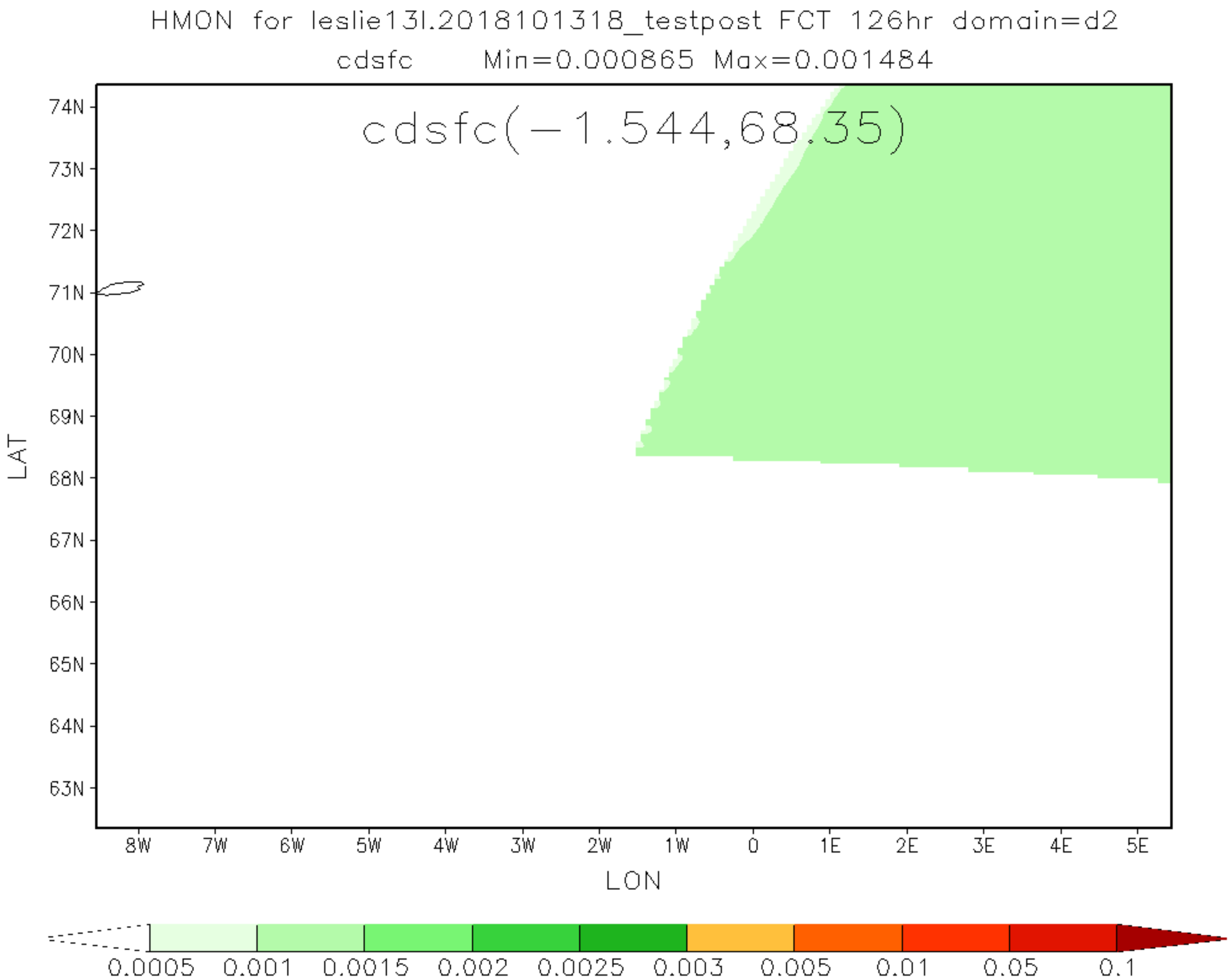
HMON for leslie13l.2018101318_testpost FCT 126hr domain=d2
cdsfc Min=0.000865 Max=0.001484
cdsfc(-1.544,68.35)
74N
73N
72N
71N
70N
69N
68N
67N
66N
65N
64N
63N
LAT
8W
7W
6W
5W
4W
3W
2W
1W
0
1E
2E
3E
4E
5E
LON
0.0005
0.001
0.0015
0.002
0.0025
0.003
0.005
0.01
0.05
0.1